

SECTION 36

TOWNSHIP 10

RANGE 3

FORM 1—S.T.C.—ROBERTS & SON, BIRMINGHAM

N. W. of N. W.	N. E. of N. W.	N. W. of N. E.	N. E. of N. E.
S. W. of N. W.	S. E. of N. W.	S. W. of N. E.	S. E. of N. E.
N. W. of S. W.	N. E. of S. W.	N. W. of S. E.	N. E. of S. E. Howard L. + Helen Ellison pt. 74a 1975 1976 1977 ✓
S. W. of S. W.	S. E. of S. W. <i>Alabama Beyle</i>	S. W. of S. E. ether Hammett all 1975 1976 1977 ✓ <i>Floyd Dyer</i> <i>not assessed</i>	S. E. of S. E. Howard L. + Helen Ellison pt. 74a 1975 1976 1977 ✓ Vernon J. Ellison pt. 80a 1975 1976 1977 ✓

COUNTY

MARSHALL

County line

Alabama Beyle

Scale—1 inch=300 Ft.

COUNTY _____

SECTION 10

TOWNSHIP 10

RANGE 4

FORM 1—S.T.C.—ROBERTS & SON, BIRMINGHAM

N. W. of N. W.	N. E. of N. W.	N. W. of N. E.	N. E. of N. E.
S. W. of N. W.	S. E. of N. W.	S. W. of N. E.	S. E. of N. E.
N. W. of S. W.	N. E. of S. W.	N. W. of S. E.	N. E. of S. E.
S. W. of S. W.	S. E. of S. W.	S. W. of S. E.	S. E. of S. E.

MARSHALL COUNTY

county line

Albert R. Cedarholm
 4 acres 1975
 1976
 1977

Ronald McCreary
 pt 1975
 1976
 1977

James E. Harris
 pt 3.25 ac 1975
 none

W. D. Fleming
 pt 3.25 ac 1976
 none

marcell Malone + wife
 pt 12 ac 1975
 pt 12 ac 1976
 1977

Junior Ray Cahela + wife Kathy
 pt 3.25 ac 1977

Charles
 pt 3 ac 1975
 1976
 1977

Church

Scale—1 inch=300 Ft.

COUNTY _____

SECTION 11

TOWNSHIP 10

RANGE 4

FORM 1—S.T.C.—ROBERTS & SON, BIRMINGHAM

<p>N. W. of N. W.</p>	<p>N. E. of N. W.</p>	<p>N. W. of N. E.</p>	<p>N. E. of N. E.</p>
<p>MARSHALL COUNTY</p>			
<p>S. W. of N. W.</p>	<p>S. E. of N. W. <i>E. W. Suffington, Jr. et al</i> <i>9 ac</i> 1975 1976 ✓ 1977 ✓ </p>	<p>S. W. of N. E. <i>E. W. Suffington, Jr. et al</i> <i>32 ac</i> 1975 1976 ✓ 1977 ✓ </p>	<p>S. E. of N. E. <i>J. E. + Lallie Stewart</i> <i>pt 42 ac</i> 1975 1976 ✓ 1977 ✓ <i>George T. Walden + wife</i> <i>pt 5 ac</i> 1975 1976 ✓ 1977 ✓ </p>
<p>N. W. of S. W. <i>W. A. Kilgo</i> <i>3.55 ac</i> 1975 1976 ✓ 1977 ✓ <i>J. P. NeSmith</i> <i>3/4 ac</i> 1975 1976 ✓ 1977 ✓ <i>Dewey T. Underwood</i> <i>3/4 ac</i> 1975 1976 ✓ none <i>Wm. R. Baird + wife, Lallie</i> <i>3/4 ac</i> 1977 ✓ <i>Shedace McDaniel</i> <i>pt 9 1/2 ac</i> 1975 1976 ✓ 1977 ✓ </p>	<p>N. E. of S. W. <i>E. W. Suffington, Jr. et al</i> <i>36 ac</i> 1975 1976 ✓ 1977 ✓ </p>	<p>N. W. of S. E. <i>E. W. Suffington, Jr. et al</i> 1975 1976 ✓ 1977 ✓ </p>	<p>N. E. of S. E. <i>Turn Farm</i> <i>27 ac</i> 1975 1976 ✓ 1977 ✓ <i>J. E. + Lallie Stewart</i> <i>pt 42 ac</i> 1975 1976 ✓ 1977 ✓ <i>George T. Walden + wife</i> <i>pt 5 ac</i> 1975 1976 ✓ 1977 ✓ <i>C. J. Walters</i> <i>1 ac</i> 1975 1976 ✓ 1977 ✓ </p>
<p>S. W. of S. W.</p> <p>see next sheet</p>	<p>S. E. of S. W. <i>Henry G. Hall + wife</i> <i>W 1/2</i> 1975 none <i>E. W. Suffington, Jr. et al</i> <i>E 1/2</i> 1975 1976 ✓ 1977 ✓ <i>H. L. + Naomi Clemens</i> <i>W 1/2</i> 1976 ✓ 1977 ✓ </p>	<p>S. W. of S. E. <i>E. W. Suffington, Jr. et al</i> 1975 1976 ✓ 1977 ✓ </p>	<p>S. E. of S. E. <i>Nellie J. Coffey + Charles Coffey</i> <i>all</i> 1975 1976 ✓ 1977 ✓ </p>

Scale—1 inch=300 Ft.


COUNTY _____

SECTION 11

TOWNSHIP 10

RANGE 4

Form 1-S.T.C. P. H. - BIRMINGHAM



Jimmy Ray Allen SW 07 SW Church.
 1/2 ac. 1975 ✓
 1976 ✓
 1977 ✓
 W.A. Dilgo
 1/2 ac. 1975 ✓
 1976 ✓
 1977 ✓
 Marcell Malone & wife
 Corr. Desc. 1976 ✓
 1977 ✓
 Ronald E. Chanis pt 3 ac 1975 ✓
 1976 ✓
 1977 ✓
 W.H. Kilpatrick
 1/2 ac. 1975 ✓
 1976 ✓
 1977 ✓
 Junior Ray Cahela & wife Kathy
 pt 3.25 ac 1977 ✓
 Selmus O. Clanton pt 1/2 ac 1975 ✓
 1976 ✓
 none
 none
 Otis E. Lybrand & wife
 2 acs 1975 ✓
 1976 ✓
 1977 ✓
 Henry Terrell & wife Beatrice
 1.52 acs 1977 ✓
 Nettie Clanton pt 1975 ✓
 1976 ✓
 1977 ✓
 Ronald W. Saylor
 1/2 ac 1976 ✓
 Jimmy Singler pt 1/2 ac 1975 ✓
 1976 ✓
 1977 ✓
 Theodore M. Baull
 pt 2 ac 1975 ✓
 1976 ✓
 1977 ✓
 James E. Harris pt 3.25 ac 1975 ✓
 none
 none
 W. B. Fleming
 pt 3.25 ac 1976 ✓
 none
 none

Scale—1 inch = 300.00 Ft.

COUNTY _____

SECTION 12

TOWNSHIP 10

RANGE 4

FORM 1—S.T.C.—ROBERTS & SON, BIRMINGHAM

<p>N. W. of N. W.</p>	<p>N. E. of N. W.</p>	<p>N. W. of N. E.</p>	<p>N. E. of N. E.</p> <p>Christine M. Wallace all 1975 1976 ✓ 1977 ✓</p>
<p>MARSHALL COUNTY</p>			
<p>S. W. of N. W.</p> <p>Alton Murphy 100 ac 1975 1976 ✓ 1977 ✓</p>	<p>S. E. of N. W.</p> <p>Stadya B. + Milton Hallmark 100 ac 1975 1976 ✓ 1977 ✓</p> <p>Alton Murphy 25 ac 1975 1976 ✓ 1977 ✓</p> <p>Robert Earl 7 ac 1975 1976 ✓ 1977 ✓</p> <p>Nelly + wif. 17 ac 1975 1976 ✓ 1977 ✓</p> <p>James M. Kinney pt 30 ac 1975 1976 ✓ 1977 ✓</p> <p>James M. Riege pt 5 ac 1975 1976 ✓ 1977 ✓</p>	<p>S. W. of N. E.</p> <p>M. M. Kilga 11 ac 1975 1976 ✓ 1977 ✓</p>	<p>S. E. of N. E.</p> <p>Christine M. Wallace all 1975 1976 ✓ 1977 ✓</p>
<p>N. W. of S. W.</p> <p>Alton Murphy 100 ac 1975 1976 ✓ 1977 ✓</p>	<p>N. E. of S. W.</p> <p>B. A. Fielder + wif. 30 ac 1975 1976 ✓ 1977 ✓</p> <p>Stadya B. + Milton Hallmark 30 ac 1975 1976 ✓ 1977 ✓</p>	<p>N. W. of S. E.</p> <p>J. F. Putman all 1975 1976 ✓ 1977 ✓</p>	<p>N. E. of S. E.</p> <p>Christine M. Wallace 35 ac 1975 1976 ✓ 1977 ✓</p>
<p>S. W. of S. W.</p> <p>Nellie J. Coffey + Charles Coffey 2 ac 1975 1976 ✓ 1977 ✓</p> <p>Emory + Wilma pt 38 ac 1975 1976 ✓ 1977 ✓</p> <p>See Holcombe 28 ac 1975 1976 ✓ 1977 ✓</p> <p>Senel Willis 2 ac 1975 1976 ✓ 1977 ✓</p> <p>Donald Allen + wif. Sandra D. 2 ac 1977 ✓</p>	<p>S. E. of S. W.</p> <p>Alon M. Cullum 10 ac 1975 1976 ✓ 1977 ✓</p>	<p>S. W. of S. E.</p> <p>C. C. Williams pt 36 ac 1975 1976 ✓ 1977 ✓</p> <p>Larry Crutchfield pt. 1976 ✓ 1977 ✓</p> <p>W. E. Pullen pt. 1976 ✓ 1977 ✓</p> <p>Mary A. Pullen pt. 1976 ✓ 1977 ✓</p> <p>T. L. Pullen pt. 1976 ✓ 1977 ✓</p> <p>Sobby Shibley + wif. pt. 1976 ✓ 1977 ✓</p>	<p>S. E. of S. E.</p> <p>ola Mae Battles 2 ac 1975 1976 ✓ 1977 ✓</p> <p>Margaret + Willie Bishop 2 ac 1975 1976 ✓ 1977 ✓</p> <p>C. C. Williams pt 36 ac 1975 1976 ✓ 1977 ✓</p> <p>L. E. Pullen pt. 1976 ✓ 1977 ✓</p> <p>See S.W. 1/4 T. L. Pullen pt. 1976 ✓ 1977 ✓</p> <p>Sobby Shibley + wif. pt. 1976 ✓ 1977 ✓</p> <p>Julius Cardwell + wif. Susan P. Cardwell pt 2 ac 1977 ✓ No H.C.</p>

72.0
15.5
47.5
15.2
102.5

147
155

Scale—1 inch=300 Ft.

COUNTY _____

SECTION

13

TOWNSHIP

10

RANGE

4

FORM 1—S.T.C.—ROBERTS & SON, BIRMINGHAM

<p>N. W. of N. W.</p> <p>James Austin Bryant pt 36^{ac} 1975 pt 25^{ac} 1976 1977</p> <p>Arnel B. Mathis pt 7-00^{ac} 1975</p> <p>Houston T. Mathis + wif. 6^{ac} 1975 1976 1977</p> <p>James Miller pt 12^{ac} 1975 1976 1977</p> <p>Kerry Bryant pt 11^{ac} 1976 1977</p> <p>T. E. Ross pt 26^{ac} 1975 1976 1977</p> <p>Samuel Willis pt 23^{ac} 1975 1976 1977</p>	<p>N. E. of N. W.</p> <p>Paul Crutchfield 6^{ac} 1975 1976 1977</p> <p>T. J. Ross 1^{ac} 1975 1976 1977</p> <p>Jimmy Kinney 5^{ac} 1975 1976 1977</p> <p>T. E. Ross pt 26^{ac} 1975 1976 1977</p>	<p>N. W. of N. E.</p> <p>Mary A. Pullen 1^{ac} 1975 1976 1977</p> <p>Manion Patten, Jr. + wif. 1^{ac} 1975 1976 1977</p> <p>Randall B. Walker 1^{ac} 1977</p> <p>Cherokee Mining Co 1975 J. D. Cullinan + Craig F. Cullinan 1976 1977</p>	<p>N. E. of N. E.</p> <p>Walter + Jo Larwin 20^{ac} 1975 1976 1977</p> <p>Willie Larwin 8^{ac} 1975 1976 1977</p> <p>J. B. Fauler 2^{ac} 1975 1976 1977</p> <p>Carleton Duwall 2^{ac} 1975 2.88^{ac} 1976 1977</p> <p>Thomas E. Alexander + wif. pt 5.5^{ac} 1976 1977</p> <p>Wm. H. Fox + wif. Mary 5.5^{ac} 1977</p> <p>J. Jones pt 13^{ac} 1975</p> <p>Cherokee Mining Co 1975 J. D. Cullinan + Craig F. Cullinan 1976 1977</p> <p>Eugene Wilson 35.6^{ac} 1975 1976 1977</p> <p>Ronald R. Bouldin + wif. 6.95^{ac} 1976 1977</p>
<p>S. W. of N. W.</p> <p>James Austin Bryant pt 36^{ac} 1975 pt 25^{ac} 1976 1977</p> <p>James Miller pt 19^{ac} 1975 1976 1977</p> <p>Kerry Bryant pt 11^{ac} 1976 1977</p>	<p>S. E. of N. W.</p> <p>Paul Crutchfield 6^{ac} 1975 1976 1977</p> <p>T. J. Ross 1^{ac} 1975 1976 1977</p> <p>Jimmy Kinney 5^{ac} 1975 1976 1977</p> <p>T. E. Ross pt 26^{ac} 1975 1976 1977</p>	<p>S. W. of N. E.</p> <p>Ronald B. Cline 2.100^{ac} 1975 1976 1977</p> <p>Jackie Sims 1^{ac} 1975 1976 1977</p> <p>Silly Floyd Shilby + wif. Janell 3^{ac} 1977</p> <p>John H. Kennedy + wif. 1.26^{ac} 1975 1976 1977</p> <p>Cherokee Mining Co 1975 J. D. Cullinan + Craig F. Cullinan 1976 1977</p> <p>Eugene Wilson 35.6^{ac} 1975 1976 1977</p> <p>Ronald R. Bouldin + wif. 6.95^{ac} 1976 1977</p>	<p>S. E. of N. E.</p> <p>Thomas E. Alexander + wif. pt 5.5^{ac} 1976 1977</p> <p>Wm. H. Fox + wif. Mary 5.5^{ac} 1977</p> <p>J. Jones pt 13^{ac} 1975</p> <p>Cherokee Mining Co 1975 J. D. Cullinan + Craig F. Cullinan 1976 1977</p> <p>Eugene Wilson 35.6^{ac} 1975 1976 1977</p> <p>Ronald R. Bouldin + wif. 6.95^{ac} 1976 1977</p>
<p>N. W. of S. W.</p> <p>Jimmy Kinney all 1975 1976 1977</p>	<p>N. E. of S. W.</p> <p>Ernest + Helen Hill 2^{ac} 1975 1976 1977</p> <p>Storden Malone pt 31.8^{ac} 1975 1976 1977</p> <p>Paul Warren 14^{ac} 1975 1976 1977</p>	<p>N. W. of S. E.</p> <p>J. A. Mabey 14^{ac} 1975 1976 1977</p> <p>Ray + Jimmie Dean Larwin 1.5^{ac} 1975 1976 1977</p> <p>Holland pt 23^{ac} 1975 1976 1977</p> <p>Stueneline M. Thomas pt 10.1^{ac} 1975 1976 1977</p> <p>Christine M. Wallace pt 18^{ac} 1975 1976 1977</p> <p>Eugene Wilson pt 52.66^{ac} 1977</p> <p>Charles E. Thomas + wif. pt 1977</p>	<p>N. E. of S. E.</p> <p>Christine M. Wallace pt 18^{ac} 1975 1976 1977</p> <p>Mrs. B. B. Whisenant pt 1^{ac} 1975 1976 1977</p> <p>Eugene Wilson pt 52.66^{ac} 1977</p> <p>Thomas E. Alexander + wif. pt 5.5^{ac} 1976 1977</p> <p>Cherokee Mining Co 1975 J. D. Cullinan + Craig F. Cullinan 1976 1977</p> <p>Pleasant Hill Baptist Church</p>
<p>S. W. of S. W.</p> <p>R. L. Pate 7^{ac} 1975 1976 1977</p> <p>Robert Lee Pate, Jr. 23^{ac} 1975 1976 1977</p> <p>Josephine Wade 2^{ac} 1975 1976 1977</p>	<p>S. E. of S. W.</p> <p>Mrs. Gertrude Warren Casey 33.75^{ac} 1975 1976 1977</p> <p>Storden Malone pt 19.14^{ac} 1975 1976 1977</p> <p>Paul Warren 14^{ac} 1975 1976 1977</p> <p>Novel Patten "No." pt 6^{ac} 1975 1976 1977</p> <p>Michael C. Fields pt 2^{ac} 1975 1976 1977</p>	<p>S. W. of S. E.</p> <p>Dolynn Bohannon + wif. 2^{ac} 1975 1976 1977</p> <p>Holland pt 23^{ac} 1975 1976 1977</p> <p>McCoy + Delores Sibbit 1.25^{ac} 1975 1976 1977</p> <p>Novel Patten "No." pt 6^{ac} 1975 1976 1977</p> <p>Charles E. Thomas + wif. pt 1977</p> <p>Michael C. Fields pt 2^{ac} 1975 1976 1977</p>	<p>S. E. of S. E.</p> <p>Christine M. Wallace 31^{ac} 1975 1976 1977</p> <p>Jamie C. Fields pt 10^{ac} 1975 1976 1977</p> <p>Cherokee Mining Co 1975 J. D. Cullinan + Craig F. Cullinan 1976 1977</p>

Scale—1 inch—300 Ft.

COUNTY

SECTION 14

TOWNSHIP 10

RANGE 4


FORM 1—S.T.C.—ROBERTS & SON, BIRMINGHAM

<p>Lela Chandler 35 ac 1975 ex 1976 3 ac 1977 ✓</p> <p>N. W. of N. W. Earl E. Coatsner J. S. Muddus pt 4 ac 1975 1976 1977 ✓</p> <p>W. D. Edmondson 6 ac 1975 ex 1976 1977 ✓</p> <p>N. E. of N. W. John M. Bailey Nancy Holdersfield 15 ac 1975 15 ac 1976 8 ac 1977 ✓</p> <p>Lela Chandler 32 ac 1977 ✓</p>	<p>B. J. Cahela 13 ac 1975 1976 1977 ✓</p> <p>Meyrie Lanier 1/2 ac 1976 1977 ✓</p> <p>Hollis + Estelle Burke 1 ac 1975 1976 1977 ✓</p> <p>Wm. Boyd Downs + Betty Jean 2 ac 1977 ✓</p> <p>mach Hsu + M. Hsu 5 ac 1977 ✓</p>	<p>N. W. of N. E. E. W. Buffington, Jr. et al all 1975 1976 1977 ✓</p>	<p>N. E. of N. E. Spurgeon P. Holcomb James Austin Bryant pt 8 1/2 ac 1975 none</p> <p>C. H. Pullen 1 ac 1975 1976 1977 ✓</p> <p>Kerry Bryant pt 8 1/2 ac 1976 1977 ✓</p>
<p>S. W. of N. W.</p> <p>See next sheet</p>	<p>Spurgeon P. Holcomb 1/2 ac 1975 1976 1977 ✓</p> <p>S. E. of N. W. Mack Henderson 3 ac 1975 1976 1977 ✓</p> <p>J. T. Jenkins + wife 5 ac 1975 1976 1977 ✓</p> <p>R. E. Lee 8 ac 1975 1976 1977 ✓</p> <p>T. L. Williams 10 ac 1975 none</p> <p>Archie E. Wrenn 10 ac 1976 1977 ✓</p> <p>White Shepherd Church, Inc.</p>	<p>S. W. of N. E. E. W. Buffington, Jr. et al 8 1/2 ac 1975 1976 1977 ✓</p>	<p>S. E. of N. E. Spurgeon P. Holcomb James Austin Bryant pt 8 1/2 ac 1975 none</p> <p>Kerry Bryant pt 8 1/2 ac 1976 1977 ✓</p>
<p>Ronald Edmondson 138 ac 1975 1976 1977 ✓</p> <p>N. W. of S. W. Jesse E. Rowan, Jr. O. H. M. Cudley 19 ac 1975 1976 1977 ✓</p> <p>Jimmie M. Rowan pt 1 ac 1975 1976 1977 ✓</p>	<p>N. E. of S. W. Lorden Kloum + wife 12 ac 1975 1976 1977 ✓</p> <p>Sam Walls, Roger Rowan + Jimmy Rowan 28 ac 1975 1976 none</p> <p>Samuel L. + Hylan Walls 28 ac 1977 ✓</p>	<p>N. W. of S. E. E. W. Buffington, Jr. et al pt 55 ac 1975 1976 1977 ✓</p>	<p>N. E. of S. E. E. W. Buffington, Jr. et al pt 15 ac 1975 1976 1977 ✓</p>
<p>Hoyt Fowler 5 ac 1975 1976 1977 ✓</p> <p>S. W. of S. W. Hoyt Fowler 1 ac 1975 1976 1977 ✓</p> <p>Hollis D. Hilpatrick 7 ac 1975 1976 1977 ✓</p> <p>loyd M. Connib 12 ac 1975 1976 1977 ✓</p>	<p>S. E. of S. W. J. E. Stone 15 ac 1975 1976 1977 ✓</p> <p>Harold L. Stanfield + Martha Stanfield 15 ac 1977 ✓</p>	<p>S. W. of S. E. Wm. C. Elrod pt 55 ac 1975 1976 1977 ✓</p>	<p>S. E. of S. E. Jimmy Kinney Pate 10 ac 1975 1976 1977 ✓</p> <p>Jim Odell 11.75 ac 1975 1976 1977 ✓</p> <p>Lela F. Rowan 3 ac 1975 1976 1977 ✓</p>

Scale—1 inch=300 Ft.

COUNTY

Form 1-S.T.C. P. O. H. - BIRMINGHAM



Janiel H. Peoples pt. 1975 ex. 1976 ✓ ex. 1977 ✓	SW NW Hilton Hallmark + wf. pt. 23 ac 1975 none	Randall Morgan 1/4 ac 1975 1976 ✓ 1977 ✓
---	--	---

J. B. Rowan 7 ac 1975 ex. 1976 ✓ ex. 1977 ✓	Janis & Mattie Z. Hupatrich set 1975 1976 ✓ 1977 ✓	Arthur Smith pt. 23 ac 1976 ✓ 1977 ✓
--	---	--

Johnny Bonds + wf. Velva Jane pt. 1975 1976 ✓ 1977 ✓	Betty + Max Morgan 2 ac. 1975 1976 ✓ 1977 ✓
---	--

Eula Belle Brown 1 ac 1975 1976 ✓ 1977 ✓	Ethel Payne pt. 1.6 ac 1975 1976 ✓ 1977 ✓
---	--

J. M. Slauer set 1975 1976 ✓ 1977 ✓	J. C. Schoggingo 1.50 x 210' 1975 1976 ✓ 1977 ✓
--	--

Artis Halden 2 ac 1975 1976 ✓ 1977 ✓	Jerry Hillman 1.2 ac 1975 1976 ✓ 1977 ✓
---	--

Scale—1 inch = 300.00 Ft.

COUNTY _____

SECTION 16

TOWNSHIP 10

RANGE 4

FORM 1—S.T.C.—ROBERTS & SON, BIRMINGHAM

N. W. of N. W.	N. E. of N. W.	N. W. of N. E.	N. E. of N. E.
S. W. of N. W.	S. E. of N. W.	S. W. of N. E.	S. E. of N. E.
N. W. of S. W.	N. E. of S. W.	N. W. of S. E.	N. E. of S. E.
S. W. of S. W.	S. E. of S. W.	S. W. of S. E.	S. E. of S. E.

*Cecil King
Not assessed.*

*J. W. Canady
5 ac 1975
4 ac 1976
1977*

*Glenn F. Ford
1 ac 1975
1976
1977*

*Norman McWhorter
2 ac 1975
1976
1977*

*Elmer Hillman
5 ac 1975
10 ac 1976
1977*

County

*Sammy Lenn Canady + w.f.
1 ac 1976
1977*

Scale—1 inch=300 Ft.

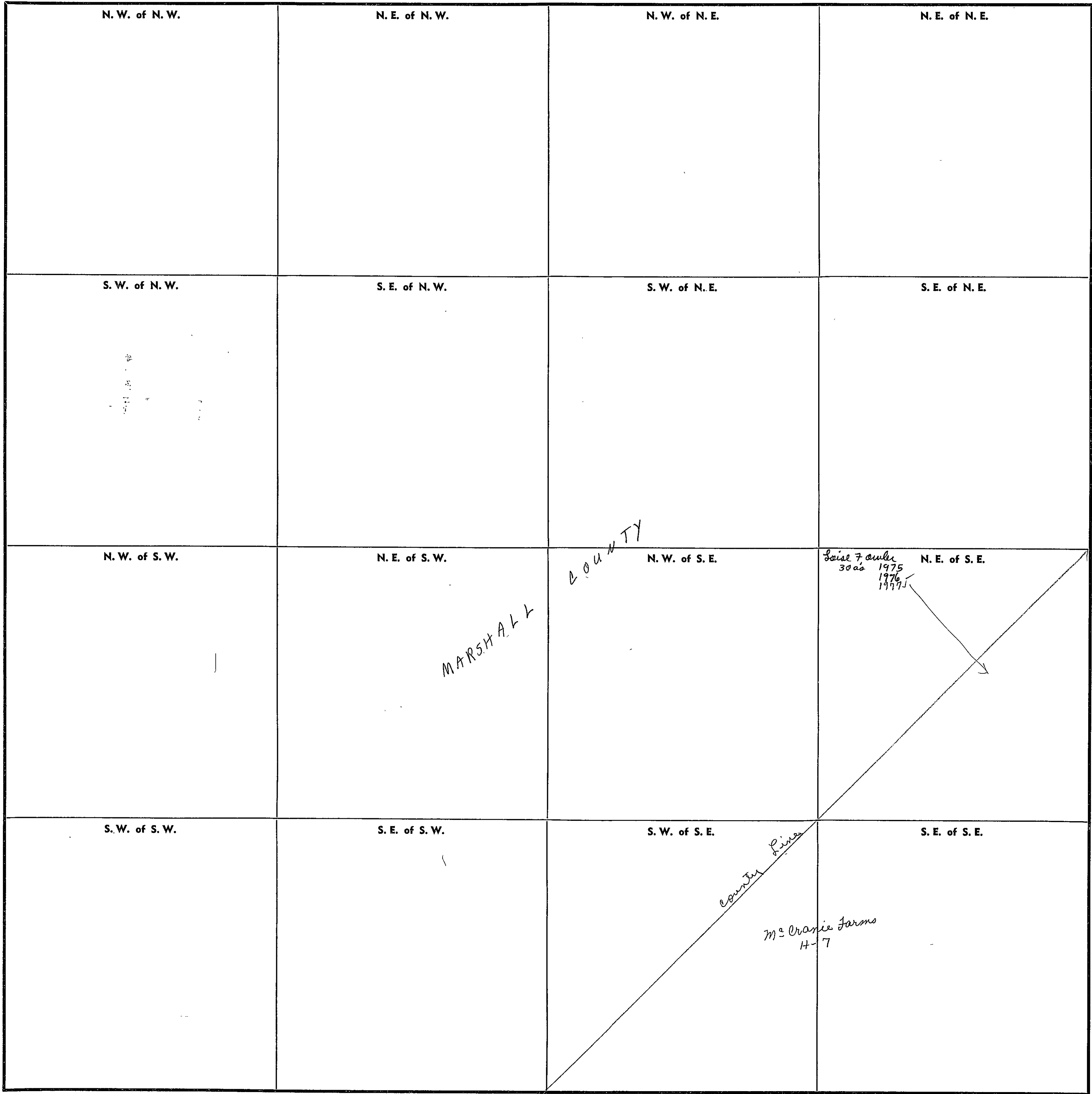
COUNTY _____

SECTION 20

TOWNSHIP 10

RANGE 4

FORM 1—S.T.C.—ROBERTS & SON, BIRMINGHAM



COUNTY _____

Scale—1 inch—300 Ft.

SECTION 21

TOWNSHIP 10

RANGE 4

FORM 1—S.T.C.—ROBERTS & SON, BIRMINGHAM

<p>N. W. of N. W.</p> <p><i>Marshall County</i></p>	<p>N. E. of N. W. <i>Ulmer C. Elrod</i> 26$\frac{1}{2}$ ac 1975 ✓ 1976 ✓ 1977 ✓</p>	<p>N. W. of N. E.</p> <p><i>Jerry Wayne Hillen + wif. Marilyn K.</i> all 1977</p> <p><i>Edmer Hillen</i> all 1975 ✓ 1976 ✓ 1977 ✓</p>	<p>N. E. of N. E.</p> <p><i>Jesse L. King</i> 25 ac 1975 ✓ 1976 ✓ 1977 ✓</p> <p><i>Herman M. W. Foster</i> 10 ac 1975 ✓ 1976 ✓ 1977 ✓</p>
<p>S. W. of N. W.</p> <p><i>Ulmer C. Elrod</i> not assessed</p>	<p>S. E. of N. W. <i>Ulmer C. Elrod</i> all 1975 ✓ 1976 ✓ 1977 ✓</p>	<p>S. W. of N. E.</p> <p><i>Nellie Pearl McCormick</i> 20 ac 1975 ✓ 1976 ✓ 1977 ✓</p> <p><i>Jesse L. King</i> 20 ac 1975 ✓ 1976 ✓ 1977 ✓</p>	<p>S. E. of N. E.</p> <p><i>Jesse L. King</i> all 1975 ✓ 1976 ✓ 1977 ✓</p> <p>1/2 ac 1975 ✓ 1976 ✓ 1977 ✓</p> <p><i>1/2 ac 1975 ✓ 1976 ✓ 1977 ✓</i></p>
<p>N. W. of S. W.</p> <p><i>Raymond Quarter</i> 1/2 ac 1975 ✓ 1976 ✓ 1977 ✓</p> <p><i>Winford Edmondson + wif. Donna S.</i> 1/2 ac 1977 ✓</p>	<p>N. E. of S. W. <i>Raymond Quarter</i> 1/2 ac 1975 ✓ 1976 ✓ 1977 ✓</p> <p><i>Glenn Haynes + wif. Alice F.</i> 13.6 ac 1975 ✓ 1976 ✓ 1977 ✓</p> <p><i>Bernice Veat + wif.</i> 6 ac 1975 ✓ 1976 ✓ 1977 ✓</p>	<p>N. W. of S. E.</p> <p><i>Bobby Joe King</i> 1/2 ac 1975 ✓ 1976 ✓ 1977 ✓</p> <p><i>Nellie Pearl McCormick</i> 20 ac 1975 ✓ 1976 ✓ 1977 ✓</p>	<p>N. E. of S. E.</p> <p><i>Alvin Dobbins</i> 1 ac 1975 ✓ 1976 ✓ 1977 ✓</p> <p><i>Joe Ray Dobbins</i> 1.38 ac 1975 ✓ 39 ac 1976 ✓ 1977 ✓</p>
<p>S. W. of S. W.</p> <p><i>Hubert Ray + wif.</i> 20 ac 1975 ✓ 1976 ✓ 1977 ✓</p> <p><i>Harold W. Walden + wif.</i> 20 ac 1975 ✓ 1976 ✓ 1977 ✓</p>	<p>S. E. of S. W.</p> <p><i>Billy Lewayne Canady</i> 1 ac 1975 ✓ 1976 ✓ 1977 ✓</p> <p><i>Glenn Haynes + wif. Alice F.</i> 1 ac 1975 ✓ 1976 ✓ 1977 ✓</p> <p><i>J. C. Sandrum</i> 38 ac 1975 ✓ 1976 ✓ 1977 ✓</p>	<p>S. W. of S. E.</p> <p><i>John W. Mardis + wif.</i> 2 ac 1975 ✓ 1976 ✓ 1977 ✓</p> <p><i>Nellie Pearl McCormick</i> 38 ac 1975 ✓ 1976 ✓ 1977 ✓</p>	<p>S. E. of S. E.</p> <p><i>Wendell Hanner + wif.</i> 2.10 ac 1975 ✓ 1976 ✓ 1977 ✓</p> <p><i>Marion McCormick</i> all 1975 ✓ 1976 ✓ 1977 ✓</p>

Scale—1 inch—300 Ft.

COUNTY _____

SECTION 22

TOWNSHIP 10

RANGE 4

FORM 1—S.T.C.—ROBERTS & SON, BIRMINGHAM

<p>J. W. Robinson N. W. of N. W. 1975 ✓ 1976 ✓ 1977 ✓</p> <p>Wendell Hamer + wif. 20 ac 1975 ✓ 3.1 ac 1976 ✓ 1977 ✓</p> <p>Ronald Beard + wif. 11.6 ac 1976 ✓ 1977 ✓</p> <p>Edward Amos + wif. Willie 5.3 ac 1976 ✓ 1977 ✓</p>	<p>Will (Billy) King 1975 ✓ 1976 ✓ 1977 ✓</p> <p>N. E. of N. W. Vera + Carl King 1975 ✓ 1976 ✓ 1977 ✓</p>	<p>Carl Decker N. W. of N. E. 12 ac 1975 ✓ 1976 ✓ 1977 ✓</p> <p>Henry + Vergie Decker 4 ac 1975 ✓ 1976 ✓ 1977 ✓</p> <p>Shelton M. Krugg 20 ac 1975 ✓ 1976 ✓ 1977 ✓</p>	<p>Soial Fowler 1975 ✓ 1976 ✓ 1977 ✓</p> <p>N. E. of N. E. James Hillman 1 ac 1975 ✓ 1976 ✓ 1977 ✓</p>
<p>Wallace Jenkins 1 ac 1975 ✓ 1976 ✓ 1977 ✓</p> <p>S. W. of N. W. Will (Billy) King 39 ac 1975 ✓ 1976 ✓ 1977 ✓</p>	<p>S. E. of N. W. Tom N. McCormick 1975 ✓ 1976 ✓ 1977 ✓</p>	<p>Carl Decker S. W. of N. E. 8 ac 1975 ✓ 1976 ✓ 1977 ✓</p> <p>Shelton M. Krugg 20 ac 1975 ✓ 1976 ✓ 1977 ✓</p>	<p>Mattie Lee Fleming 1 ac 1975 ✓ 1976 ✓ 1977 ✓</p> <p>S. E. of N. E. Boyd McCormick + wif. 22 1/2 ac 1975 ✓ 1976 ✓ 1977 ✓</p> <p>Edward Earl Sprayberry 1 ac 1975 ✓ 1976 ✓ 1977 ✓</p> <p>Eddie + Madeline Sprayberry 1 ac 1975 ✓</p>
<p>D. L. Walls, Jr. N. W. of S. W. 39 ac 1975 ✓ 38 ac 1976 ✓ 1977 ✓</p> <p>Nellie J. Coffey + Charles Coffey 30 ac 1975 ✓ 1976 ✓ 1977 ✓</p> <p>Leon Walls + wif. Patti 1 ac 1976 ✓ 1977 ✓</p>	<p>N. E. of S. W. Charles Ray Malone 5 ac 1975 ✓ 1976 ✓ 1977 ✓</p> <p>Judy H. McCormick + wif. 2 1/2 ac 1975 ✓ 1976 ✓ 1977 ✓</p> <p>Wilburn + Lucille Clanton 1 ac 1975 ✓ 1976 ✓ 1977 ✓</p> <p>Gordon Malone 7 1/2 ac 1975 ✓ 1976 ✓ 1977 ✓</p> <p>Tom N. McCormick 20 ac 1975 ✓ 1976 ✓ 1977 ✓</p> <p>J. M. Potter + wif. 1 ac 1975 ✓ 1976 ✓ 1977 ✓</p> <p>Selton L. Robinson 2 ac 1975 ✓ 1976 ✓ 1977 ✓</p>	<p>Harrie R. McCormick N. W. of S. E. 29 ac 1975 ✓ 1976 ✓ 1977 ✓</p> <p>Tom N. McCormick 1977 ✓</p> <p>new Union Holiness Church 1 ac 1975 ✓ 1976 ✓</p>	<p>A. C. McCormick 35 ac 1975 ✓ 1976 ✓ 1977 ✓</p> <p>N. E. of S. E. Bill + Virginia Pate 1975 ✓ 1976 ✓ 1977 ✓</p>
<p>Harry W. Walls S. W. of S. W. 2 ac 1975 ✓ 1976 ✓ 1977 ✓</p> <p>Nellie J. Coffey + Charles Coffey 30 ac 1975 ✓ 1976 ✓ 1977 ✓</p> <p>D. L. Walls, Jr. 39 ac 1975 ✓ 38 ac 1976 ✓ 1977 ✓</p> <p>Leon Walls + wif. Patti 1 ac 1976 ✓ 1977 ✓</p>	<p>S. E. of S. W. Vester + Lucille Clanton 5 ac 1975 ✓ 1976 ✓ 1977 ✓</p> <p>Wilburn + Lucille Clanton 10 ac 1975 ✓ 1976 ✓ 1977 ✓</p> <p>Charles Ray Malone 3 ac 1975 ✓ 1976 ✓ 1977 ✓</p> <p>Tom N. McCormick 22 ac 1975 ✓ 1976 ✓ 1977 ✓</p>	<p>S. W. of S. E. Harrie R. McCormick 2 ac 1975 ✓ 1976 ✓ 1977 ✓</p>	<p>S. E. of S. E. D. C. + Mattie R. Burnett 1975 ✓ 1976 ✓ 1977 ✓</p>

Scale—1 inch—300 Ft.

COUNTY

SECTION 23

TOWNSHIP 10

RANGE 4

FORM 1—S.T.C.—ROBERTS & SON, BIRMINGHAM

<p>C. M. Fowler 23.27 ac 1975 ✓ 4/26 1976 ✓ ex 1977 ✓</p> <p>N. W. of N. W. Loise Fowler 1/2 ac 1975 ✓ Charlie P. Sims 1/2 ac 1976 ✓ 1977 ✓</p> <p>Peggy Talley 3/4 ac 1975 ✓ 1976 ✓ 1977 ✓</p> <p>Bernice Hammett 3/4 ac 1975 ✓ 1976 ✓ 1977 ✓</p>	<p>N. E. of N. W. Edward + Lona Clinton 4 ac 1975 ✓ 1976 ✓ 1977 ✓</p> <p>Edward M. Comick 3 1/2 ac 1975 ✓ 1976 ✓ 1977 ✓</p> <p>Jae Rawson .87 ac 1975 ✓ 1976 ✓ 1977 ✓</p> <p>Marlin Jae Rawson .88 ac 1975 ✓ 1976 ✓ 1977 ✓</p>	<p>Thomas Miller + wf. Regina 3/4 ac 1975 ✓ 3/4 ac 1976 ✓ 1977 ✓</p> <p>N. W. of N. E. Adrian M. Daniel pt 39 ac 1975 ✓ 1976 ✓ 1977 ✓</p> <p>Frankie Silvers + wf. 3/4 ac 1975 ✓ 1976 ✓ 1977 ✓</p> <p>Jerry C. Milam + wf. 3/4 ac 1975 ✓ 1976 ✓ 1977 ✓</p>	<p>T. F. Bartlett E 1/2 1975 all ✓ 1976 ✓ 1977 ✓</p> <p>N. E. of N. E.</p>
<p>Peggy Edmondson 1/2 ac 1975 ✓ 1976 ✓ 1977 ✓</p> <p>S. W. of N. W. James Allen Arnold pt 3/4 ac 1975 ✓ 1976 ✓ 1977 ✓</p> <p>W. Herbert Stanfield + wf. 6 ac 1975 ✓ 1976 ✓ 1977 ✓</p> <p>H. L. Wofford 2 1/2 ac 1975 ✓ 1976 ✓ 1977 ✓</p>	<p>S. E. of N. W. Jae Rawson all 1975 ✓ 1976 ✓ 1977 ✓</p>	<p>Adrian M. Daniel pt 39 ac 1975 ✓ 1976 ✓ 1977 ✓</p> <p>S. W. of N. E.</p>	<p>T. F. Bartlett E 1/2 1975 all ✓ 1976 ✓ 1977 ✓</p> <p>S. E. of N. E.</p>
<p>S. C. + Mattie R. Burnett pt 1975 ✓ 1976 ✓ 1977 ✓</p> <p>N. W. of S. W. James Allen Arnold pt 15.7 ac 1975 all ✓ 1976 ✓ 1977 ✓</p> <p>A.C. McComick 1 ac 1975 ✓ 1976 ✓ 1977 ✓</p> <p>Betty J. Hammett pt 5 ac 1977 ✓</p>	<p>N. E. of S. W.</p>	<p>N. W. of S. E. Troy Mann all 1975 ✓ 1976 ✓ 1977 ✓</p>	<p>Troy Mann pt 39 ac 1975 ✓ 1976 ✓ 1977 ✓</p> <p>N. E. of S. E. J. B. Wynn pt 39 ac 1975 ✓ 1976 ✓ 1977 ✓</p>
<p>S. C. + Mattie R. Burnett pt 1975 ✓ 1976 ✓ 1977 ✓</p> <p>S. W. of S. W. Betty J. Hammett pt 15 ac 1975 ✓ 1976 ✓ 1977 ✓</p>	<p>S. E. of S. W. S. C. + Mattie R. Burnett 1975 ✓ 1976 ✓ 1977 ✓</p>	<p>S. W. of S. E.</p>	<p>Troy Mann pt 39 ac 1975 ✓ 1976 ✓ 1977 ✓</p> <p>S. E. of S. E. J. B. Wynn pt 39 ac 1975 ✓ 1976 ✓ 1977 ✓</p> <p>State 1 ac.</p>

Scale—1 inch=300 Ft.

COUNTY _____

SECTION 24

TOWNSHIP 10

RANGE 4

FORM 1—S.T.C.—ROBERTS & SON, BIRMINGHAM

<p>N. W. of N. W. David Bunch + wif. 5 ac 1975 ✓ 1976 ✓ 1977 ✓ Richard A. Draves + wif. 19 ac 1975 ✓ 1976 ✓ 1977 ✓ R.L. Pate 16 ac 1975 ✓ 1976 ✓ 1977 ✓</p>	<p>N. E. of N. W. Mrs. Gertrude Warren Casey 9 ac 1975 ✓ 1976 ✓ 1977 ✓</p>	<p>N. W. of N. E. Buford W. Centers + wif. 1 ac 1975 ✓ 1976 ✓ 1977 ✓</p>	<p>N. E. of N. E. Don A. Morgan + wif. 2 ac 1975 ✓ 1976 ✓ 1977 ✓ Larry D. Waldrop 7 ac 1975 ✓ 1976 ✓ 1977 ✓ James C. Fielder 53 ac 1975 ✓ 1976 ✓ 1977 ✓ Gayal B. Walker + wif. 10 ac 1975 ✓ 1976 ✓ 1977 ✓ Willard Fox + wif. Ruth 8.5 ac 1977 ✓</p>
<p>S. W. of N. W. John Thomas Hillman, Jr. all 1975 ✓ 1976 ✓ 1977 ✓</p>	<p>S. E. of N. W.</p>	<p>S. W. of N. E. Larry D. Waldrop 71.87 ac 1975 ✓ 1976 ✓ 1977 ✓</p>	<p>S. E. of N. E. James L. Bradley 1975 pt 1.99 ac ✓ 1976 ✓ 1977 ✓ Billy Joe Roe + Doris K. 2.06 ac 1975 ✓ 1976 ✓ 1977 ✓ Morton Farms 1975 pt 19.5 ac ✓ 1976 ✓ 1977 ✓ Billy Gene Thompson + wif. 3.4 ac 1975 ✓ 1976 ✓ 1977 ✓ James C. Fielder 53 ac 1975 pt 53 ac ✓ 1976 ✓ 1977 ✓ Larry D. Waldrop 71.87 ac 1975 ✓ 1976 ✓ 1977 ✓</p>
<p>N. W. of S. W. John Thomas Hillman, Jr. all 1975 ✓ 1976 ✓ 1977 ✓</p>	<p>N. E. of S. W.</p>	<p>N. W. of S. E. Minnie J. Sackey 1975 ✓ 1976 ✓ 1977 ✓</p>	<p>N. E. of S. E. Morton Farms 1975 ✓ 1976 ✓ 1977 ✓</p>
<p>S. W. of S. W. Minnie J. Sackey 1975 ✓ 1976 ✓ 1977 ✓</p>	<p>S. E. of S. W.</p>	<p>S. W. of S. E. Minnie J. Sackey 1975 ✓ 1976 ✓ 1977 ✓</p>	<p>S. E. of S. E. Morton Farms 1975 ✓ 1976 ✓ 1977 ✓</p>

Scale—1 inch=300 Ft.

COUNTY _____

SECTION 25

TOWNSHIP 10

RANGE 4

FORM 1—S.T.C.—ROBERTS & SON, BIRMINGHAM

<p><i>Gordon Farms</i> 360± 1975 1976 ✓ 1977 ✓</p> <p><i>Wilbur Dewey McElroy</i> 40± 1975 1976 ✓ 1977 ✓</p>	<p>N. E. of N. W.</p> <p><i>Minnie J. Sackey</i> 1975 1976 - 1977 ✓</p>	<p>N. W. of N. E.</p>	<p>N. E. of N. E.</p> <p><i>Gordon Farms</i> 1975 1976 - 1977 ✓</p>
<p>S. W. of N. W.</p> <p><i>Gordon Farms</i> 1975 1976 ✓ 1977 ✓</p>	<p>S. E. of N. W.</p>	<p>S. W. of N. E.</p> <p><i>Gordon Farms</i> 1975 1976 ✓ 1977 ✓</p>	<p>S. E. of N. E.</p>
<p>N. W. of S. W.</p> <p><i>Elizabeth J. Minn</i> all 1975 all 1976 ✓ 1977 ✓</p> <p><i>Dayton F. Hale</i> 1975 1976 1977</p>	<p>N. E. of S. W.</p>	<p>N. W. of S. E.</p> <p><i>Elizabeth J. Minn</i> all 1975 all 1976 ✓ 1977 ✓</p> <p><i>Dayton F. Hale</i> 1975 1976 1977</p>	<p>N. E. of S. E.</p>
<p>S. W. of S. W.</p> <p><i>E. W. Buffington Jr.</i> 1975 1976 ✓ 1977 ✓</p>	<p>S. E. of S. W.</p>	<p>S. W. of S. E.</p> <p><i>Mrs. L. H. Burham</i> 1975 1976 ✓ 1977 ✓</p> <p><i>Dayton F. Hale</i> 1975 1976 1977</p>	<p>S. E. of S. E.</p>

Scale—1 inch=300 Ft.

COUNTY _____

SECTION 26

TOWNSHIP 10

RANGE 4

FORM 1—S.T.C.—ROBERTS & SON, BIRMINGHAM

<p>N. W. of N. W.</p> <p>S.C. + Mattie R. Burnett 1975 ✓ 1976 ✓ ex 1977 ex</p>	<p>N. E. of N. W.</p>	<p>N. W. of N. E.</p> <p>Gordon Farms 1975 ✓ 1976 ✓ 1977 ✓</p> <p>Carlton Cemetery</p>	<p>N. E. of N. E.</p> <p>Carlton Cemetery</p>
<p>S. W. of N. W.</p> <p>B.C. + Mattie R. Burnett 1975 39 204 ✓ 1976 ✓ ex 1977 ex</p> <p>Betty J. Hammett pt 1.1 as 1975 1976 ✓ 1977 ✓</p> <p>Gordon Cemetery</p>	<p>S. E. of N. W.</p>	<p>S. W. of N. E.</p> <p>Elizabeth & Min Sneed all 1975 1976 ✓ 1977 ✓</p> <p>Dayton 7 Hole 1975 1976 1977</p>	<p>S. E. of N. E.</p> <p>Gordon Farms 1975 1976 ✓ 1977 ✓</p>
<p>N. W. of S. W.</p> <p>Charles S. Burnett + wif. pt 111.1 as 1975 ✓ 1976 ✓ 1977 ✓</p> <p>Betty J. Hammett pt 1.1 as 1975 1976 ✓ 1977 ✓</p>	<p>N. E. of S. W.</p> <p>James C. Sease + wif. 1 acre 1975 1976 ✓ 1977 ✓</p> <p>James C. Sease + wif. pt 1 acre 1975 1976 ✓ 1977 ✓</p> <p>S.C. + Mattie R. Burnett pt 1975 ✓ 1976 ✓ pt 1977 ex pt 1977 ✓</p>	<p>N. W. of S. E.</p> <p>Elizabeth & Min Sneed all 1975 ✓ 1976 ✓ 1977 ✓</p> <p>Dayton 7 Hole 1975 1976 1977</p>	<p>N. E. of S. E.</p> <p>Dayton 7 Hole 1975 1976 ✓ 1977 ✓</p>
<p>S. W. of S. W.</p> <p>Charles S. Burnett + wif. pt 111.1 as 1975 1976 ✓ 1977 ✓</p> <p>S.C. + Mattie R. Burnett pt 1975 1976 ✓ 1977 ✓</p>	<p>S. E. of S. W.</p> <p>James C. Sease + wif. pt 1 ac. 1975 1976 ✓ 1977 ✓</p> <p>S.C. + Mattie R. Burnett pt 1975 1976 ✓ 1977 ✓</p>	<p>S. W. of S. E.</p> <p>Elizabeth & Min Sneed all 1975 1976 ✓ 1977 ✓</p> <p>Dayton 7 Hole 1975 1976 1977</p>	<p>S. E. of S. E.</p> <p>E. W. Buffington Jr. 1975 1976 ✓ 1977 ✓</p>

Scale—1 inch—300 Ft.

COUNTY _____

SECTION 27

TOWNSHIP 10

RANGE 4

FORM 1—S.T.C.—ROBERTS & SON, BIRMINGHAM

<p>N. W. of N. W. Helma J. McCormick, Helen McCormick + Martha M. Hutchie 1975 ✓ 1976 ✓ 1977 ✓</p>	<p>N. E. of N. W. Tom N. McCormick 1975 ✓ 1976 ✓ 1977 ✓</p> <p>New Union Authority</p>	<p>N. W. of N. E. Claude + Lora Malone all 1975 ✓ ex sb 1976 ✓ ex 1977 ✓</p>	<p>N. E. of N. E. Mary M. Murdoch all 1975 ✓ 1976 ✓ 1977 ✓</p>
<p>S. W. of N. W. Helma J. McCormick, Helen McCormick + Martha M. Hutchie 1975 ✓ 1976 ✓ 1977 ✓</p>	<p>S. E. of N. W.</p>	<p>S. W. of N. E. Mrs. Hazel Cole all 1975 ✓ 1976 ✓ 1977 ✓</p>	<p>S. E. of N. E. Mary M. Murdoch all 1975 ✓ 1976 ✓ 1977 ✓</p>
<p>N. W. of S. W. Mrs. Hazel Cole all 1975 ✓ 1976 ✓ 1977 ✓</p>	<p>N. E. of S. W.</p>	<p>N. W. of S. E. Mrs. Hazel Cole all 1975 ✓ 1976 ✓ 1977 ✓</p>	<p>N. E. of S. E. Mary M. Murdoch all 1975 ✓ 1976 ✓ 1977 ✓</p>
<p>S. W. of S. W. Mrs. Hazel Cole all 1975 ✓ 1976 ✓ 1977 ✓</p>	<p>S. E. of S. W.</p>	<p>S. W. of S. E. Mrs. Hazel Cole all 1975 ✓ 1976 ✓ 1977 ✓</p>	<p>S. E. of S. E. L.C. + Mattie R. Summit 1975 ✓ 1976 ✓ 1977 ✓</p>

Scale—1 inch=300 Ft.

COUNTY _____

SECTION 28

TOWNSHIP 10

RANGE 4

FORM 1—S.T.C.—ROBERTS & SON, BIRMINGHAM

<p>N. W. of N. W.</p>	<p>Plz Edmondson 5 1/2 ac 1975 ✓ 1976 ✓ Winford Edmondson + w/ Donna S. 5 1/2 ac 1977 ✓</p> <p>N. E. of N. W. Mrs. Louise Walls 2 ac 1975 ✓ 1976 ✓ 1977 ✓</p> <p>Harley Walls all 1975 30 1/2 ac ✓ 1976 ✓ 1977 ✓</p> <p>Wares Chapel Church of God 2 ac</p>	<p>N. W. of N. E.</p>	<p>Nellie Pearl 1975 ✓ 1976 ✓ 1977 ✓</p> <p>McComick</p> <p>N. E. of N. E.</p>
<p>S. W. of N. W.</p>	<p>Van Hilligan 5 ac 1975 ✓ 1976 ✓ 1977 ✓</p> <p>S. E. of N. W. Donald E. Chamis 1 ac 1975 ✓ 1976 ✓ 1977 ✓</p> <p>Synn S. Hilligan 14 ac 1975 ✓ 1976 ✓ 1977 ✓</p> <p>Samuel S. + Hylan Walls 20 ac 1975 ✓ 1976 ✓ 1977 ✓</p>	<p>S. W. of N. E.</p>	<p>Basil Walls + w/ ✓ 1975 ✓ 1976 ✓ 1977 ✓</p> <p>Nellie Pearl McComick</p> <p>S. E. of N. E.</p>
<p>N. W. of S. W.</p>	<p>N. E. of S. W.</p>	<p>N. W. of S. E.</p>	<p>N. E. of S. E.</p>
<p>S. W. of S. W.</p>	<p>S. E. of S. W.</p>	<p>S. W. of S. E.</p>	<p>S. E. of S. E.</p>

Scale—1 inch=300 Ft.

COUNTY _____

SECTION 29

TOWNSHIP 10

RANGE 4

FORM 1—S.T.C.—ROBERTS & SON, BIRMINGHAM

<p>N. W. of N. W.</p> <p>MARSHALL COUNTY</p>	<p>N. E. of N. W.</p> <p>Thavis Bearden 17 ac 1975 1976 ✓ 1977 ✓</p>	<p>N. W. of N. E.</p> <p>Emma Robbins 39.65 ac 1975 1976 1977</p> <p>Wesley W. West 1975 1976 1977</p>	<p>N. E. of N. E.</p> <p>Ruben Todd all 1975 1976 ✓ 1977 ✓</p>
<p>S. W. of N. W.</p> <p>W.W. West 1975 1976 1977</p> <p>Emma Robbins all 1975 1976 1977</p>	<p>S. E. of N. W.</p> <p>Francis + Charles 10 ac 1975 1976 ✓ 1977 ✓</p> <p>Emma Robbins 26 1/2 ac 1975 1976 1977</p> <p>Chester Todd 5 ac 1975 1976 ✓ 1977 ✓</p> <p>Earl L. Robbins et al all 1977 26 1/2 ac</p>	<p>S. W. of N. E.</p> <p>Wesley W. West 1975 1976 1977</p>	<p>S. E. of N. E.</p> <p>Ruben Todd all 1975 1976 ✓ 1977 ✓</p>
<p>N. W. of S. W.</p> <p>T.C. Robbins all 1975 1976 ✓ 1977 ✓</p>	<p>N. E. of S. W.</p> <p>Chester Todd all 1975 1976 ✓ 1977 ✓</p>	<p>N. W. of S. E.</p> <p>Ruben Todd 20 ac 1976 ✓ 1977 ✓</p> <p>W.W. West 1975 1976 1977</p> <p>Chester Todd all 1975 15 ac 1976 1977</p>	<p>N. E. of S. E.</p> <p>Chester Todd 25 ac 1975 1976 ✓ 1977 ✓</p>
<p>S. W. of S. W.</p> <p>J. B. Daniel 9 ac 1975 1976 ✓ 1977 ✓</p> <p>E. M. Daniel 1 1/2 ac 1975 1976 ✓ 1977 ✓</p> <p>Joseph W. Robbins 30 ac 1975 1976 ✓ 1977 ✓</p> <p>R. J. Daniel + Sarah R. 1.6 ac 1977 ✓</p>	<p>S. E. of S. W.</p> <p>Arnold Smith all 1975 1976 ✓ 1977 ✓</p> <p>Wesley W. West 1975 1976 1977</p>	<p>S. W. of S. E.</p> <p>Eula J. Todd all 1975 1976 1977</p> <p>Wesley W. West 1975 1976 1977</p>	<p>S. E. of S. E.</p> <p>Arnold Smith all 1975 1976 ✓ 1977 ✓</p>

Scale—1 inch=300 Ft.

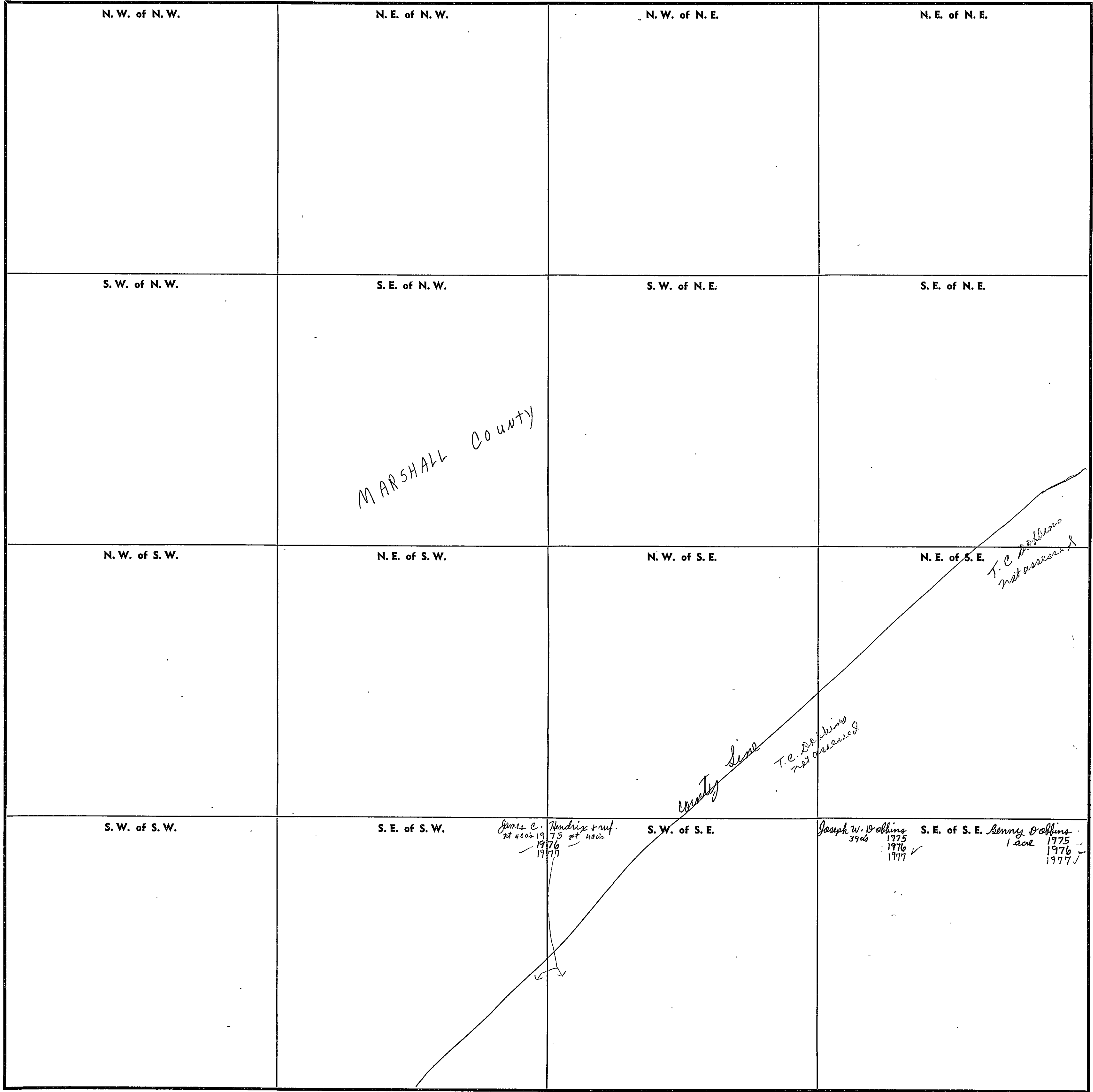
COUNTY

SECTION 30

TOWNSHIP 10

RANGE 4

FORM 1—S.T.C.—ROBERTS & SON, BIRMINGHAM



COUNTY _____

Scale—1 inch=300 Ft.

SECTION 31

TOWNSHIP 10

RANGE 4

FORM 1—S.T.C.—ROBERTS & SON, BIRMINGHAM

<p>N. W. of N. W.</p> <p>MARSHALL COUNTY</p> <p>County Seal</p> <p>Cecil H. Hilliland #31 ac 1975 1976 1977</p>	<p>W. O. Bobbins w/2 1975 none</p> <p>Robert Avalon w/2 1976 1977</p> <p>N. E. of N. W. Avery Crosson + wife 9.83 ac 1975 1976 1977</p> <p>Joseph W. Bobbins 10.17 ac 1975 1976 1977</p>	<p>N. W. of N. E.</p> <p>Davant Davant 1975 1976 1977</p> <p>1/2 Int Robert M. Davant 82</p> <p>1/2 Int 1st Natl Bk Corsicana, Tx 82</p>	<p>N. E. of N. E.</p> <p>Lewis W. + Verbie Claborn 5 ac 1975 1976 1977</p> <p>Sonny Bobbins #30 ac 1975 #30 ac 1976 1977</p> <p>E. E. McDaniel 5 ac 1975 1976 1977</p> <p>Davant Davant 1975 1976 1977</p> <p>1/2 Int Robert M. Davant 82</p> <p>1/2 Int 1st Natl Bk Corsicana, Tx 82</p> <p>TX</p>
<p>S. W. of N. W. Floyd Bobbins 9 ac 1975 1976 1977</p> <p>Cecil H. Hilliland #31 ac 1975 1976 1977</p>	<p>W. O. Bobbins w/2 1975 none</p> <p>Robert Avalon w/2 1976 1977</p> <p>S. E. of N. W. Joseph W. Bobbins 6 1/2 ac 1975 1976 1977</p>	<p>S. W. of N. E.</p> <p>ma Josephine C. Sherrin all 1975 1976 1977</p> <p>1/2 Int 1st Natl Bk Corsicana, Tx 82</p> <p>Davant Davant 1975 1976 1977</p> <p>Robert M. Davant 1/2 Int 82</p>	<p>S. E. of N. E.</p>
<p>N. W. of S. W.</p> <p>Geo. S. Crosson all 1975 1976 1977</p> <p>1/2 Int 1st Natl Bk Corsicana, Tx 82</p> <p>Davant Davant 1975 1976 1977</p> <p>1/2 Robert M. Davant 82</p>	<p>N. E. of S. W.</p>	<p>N. W. of S. E.</p> <p>Geo. S. Crosson #6 1/2 ac 1975 1976 1977</p> <p>Harold Lynn Holland #90 ac 1975 1976 1977</p>	<p>N. E. of S. E.</p> <p>ma Josephine C. Sherrin 7 ac 1975 1976 1977</p>
<p>S. W. of S. W.</p> <p>Howard L. + Helen Ellison #7 ac 1975 1976 1977</p> <p>Davant Davant 1975 1976 1977</p> <p>1/2 Int 1st Natl Bk Corsicana, Tx 82</p> <p>Robert M. Davant 82</p>	<p>S. E. of S. W.</p> <p>Geo. S. Crosson #6 1/2 ac 1975 1976 1977</p> <p>Harold Lynn Holland #90 ac 1975 1976 1977</p>	<p>S. W. of S. E.</p> <p>Geo. S. Crosson #6 1/2 ac 1975 1976 1977</p> <p>Harold Lynn Holland #90 ac 1975 1976 1977</p>	<p>S. E. of S. E. Elizabeth Lavin Ansel 1 ac 1975 1976 1977</p>

Scale—1 inch=300 Ft.

COUNTY

SECTION 32

TOWNSHIP 10

RANGE 4

FORM 1—S.T.C.—ROBERTS & SON, BIRMINGHAM

<p>N. W. of N. W.</p> <p><i>Billy n. Crosson</i> all 1975 w/2 1976 ✓ 1977 ✓</p>	<p>N. E. of N. W.</p> <p><i>John C. Powell</i> e/2 1975 1976 ✓ 1977 ✓</p>	<p>N. W. of N. E.</p> <p><i>M. H. Hyatt</i> 3/2 ac 1975 1976 ✓ 1977 ✓</p>	<p>N. E. of N. E.</p> <p><i>Arnold Smith</i> all 1975 1976 ✓ 1977 ✓</p>
<p>S. W. of N. W.</p> <p><i>Billy n. Crosson</i> all 1975 1976 ✓ 1977 ✓</p>	<p>S. E. of N. W.</p> <p><i>Mrs. Annie S. Little</i> 1975 1976 1977</p>	<p>S. W. of N. E.</p> <p><i>John C. Powell</i> all 1975 1976 ✓ 1977 ✓</p>	<p>S. E. of N. E.</p> <p><i>M. H. Hyatt</i> all 1975 1976 ✓ 1977 ✓</p>
<p>N. W. of S. W.</p> <p><i>Clarence Wand</i> all 1975 1976 ✓ 1977 ✓</p>	<p>N. E. of S. W.</p> <p><i>Betty J. Hammett</i> 1975 1976 ✓ 1977 ✓</p>	<p>N. W. of S. E.</p> <p><i>Elizabeth Swain</i> all 1975 1976 ✓ 1977 ✓</p>	<p>N. E. of S. E.</p> <p><i>Ernest</i> all 1975 1976 ✓ 1977 ✓</p>
<p>S. W. of S. W.</p> <p><i>Betty J. Hammett</i> 1975 1976 ✓ 1977 ✓</p>	<p>S. E. of S. W.</p>	<p>S. W. of S. E.</p> <p><i>Elizabeth Swain</i> all 1975 1976 ✓ 1977 ✓</p>	<p>S. E. of S. E.</p> <p><i>Betty J. Hammett</i> 2 ac 1975 1976 ✓ 1977 ✓</p>

Scale—1 inch—300 Ft.

COUNTY _____

SECTION 33

TOWNSHIP 10

RANGE 4

FORM 1—S.T.C.—ROBERTS & SON, BIRMINGHAM

<p>N. W. of N. W. Arnold Smith all 1975 1976 1977 ✓</p>	<p>N. E. of N. W. Mrs. Martha N. Sneed all 1975 1976 1977 ✓</p>	<p>N. W. of N. E. Betty J. Hammett 1975 1976 1977 ✓</p>	<p>N. E. of N. E. S. E. + Mattie R. Burnett all 1975 1976 1977 ✓</p>
<p>S. W. of N. W. Elizabeth L. Smin all 1975 1976 1977 ✓</p>	<p>S. E. of N. W.</p>	<p>S. W. of N. E. Betty J. Hammett 1975 1976 1977 ✓</p>	<p>S. E. of N. E.</p>
<p>N. W. of S. W. Elizabeth L. Smin all 1975 1976 1977 ✓</p>	<p>N. E. of S. W.</p>	<p>N. W. of S. E. Elizabeth L. Smin all 1975 1976 1977 ✓</p>	<p>N. E. of S. E.</p>
<p>James L. Hammett + wife 30 ac 1975 1976 1977 ✓</p>	<p>S. E. of S. W. Elizabeth L. Smin 10 ac 1975 1976 1977 ✓</p>	<p>S. W. of S. E. Myrtle Tidwell all 1975 1976 1977 ✓</p>	<p>S. E. of S. E. E. W. Buffington, Jr. et al E's 1975 1976 1977 ✓</p>

Scale—1 inch=300 Ft.

COUNTY _____

SECTION 34

TOWNSHIP 10

RANGE 4

FORM 1—S.T.C.—ROBERTS & SON, BIRMINGHAM

<p>N. W. of N. W. L.C. + Mattie R. Burnett 1975 1976 ✓ 1977 ✓</p>	<p>N. E. of N. W. L.C. + Mattie R. Burnett 1975 1976 ✓ 1977 ✓</p>	<p>N. W. of N. E. Mrs. Hazel Cole 1975 1976 ✓ 1977 ✓</p> <p>Cemetery?</p>	<p>N. E. of N. E. L.C. + Mattie R. Burnett 1975 1976 ✓ 1977 ✓</p>
<p>Elizabeth Ann Sneed S. W. of N. W. 1975 1976 ✓ 1977 ✓</p> <p>Dayton F. Hale 1975 1976 1977</p>	<p>S. E. of N. W.</p> <p>L.C. + Mattie R. Burnett 1975 1976 ✓ 1977 ✓</p>	<p>S. W. of N. E.</p> <p>L.C. + Mattie R. Burnett 1975 1976 ✓ 1977 ✓</p> <p>Dayton F. Hale 1975 1976 1977</p>	<p>S. E. of N. E.</p> <p>Julius + Foyelle Ouffey 1975 1976 ✓ 1977 ✓</p>
<p>N. W. of S. W.</p> <p>Elizabeth Ann Sneed 1975 1976 ✓ 1977 ✓</p>	<p>N. E. of S. W.</p> <p>Dayton F. Hale 1975 1976 1977</p>	<p>N. W. of S. E.</p> <p>E.W. Suffington Jr. 1975 1976 ✓ 1977 ✓</p>	<p>J. A. + Viola Ouffey N. E. of S. E. E. W. Suffington Jr. 1975 1976 ✓ 1977 ✓</p> <p>Mrs. W. P. Gordon 1975 1976 ✓ 1977 ✓</p> <p>Dayton F. Hale 1975 1976 1977</p>
<p>S. W. of S. W.</p> <p>E.W. Suffington Jr. et al 1975 1976 ✓ 1977 ✓</p> <p>Dayton F. Hale 1975 1976 1977</p>	<p>S. E. of S. W.</p> <p>E.W. Suffington Jr. 1975 1976 ✓ 1977 ✓</p>	<p>S. W. of S. E.</p> <p>E.W. Suffington Jr. et al 1975 1976 ✓ 1977 ✓</p> <p>Mrs. W. P. Gordon 1975 1976 ✓ 1977 ✓</p>	<p>S. E. of S. E.</p> <p>E.W. Suffington Jr. et al 1975 1976 ✓ 1977 ✓</p> <p>Mrs. W. P. Gordon 1975 1976 ✓ 1977 ✓</p> <p>Danny + Sara Ouffey 1975 1976 ✓ 1977 ✓</p> <p>Julius + Foyelle Ouffey 1975 1976 ✓ 1977 ✓</p>

Scale—1 inch=300 Ft.

COUNTY _____

SECTION 35

TOWNSHIP 10

RANGE 4

FORM 1—S.T.C.—ROBERTS & SON, BIRMINGHAM

<p>N. W. of N. W.</p> <p>W. J. Vansandt all 1975 all 1976 ✓ 1977 ✓</p>	<p>N. E. of N. W.</p>	<p>N. W. of N. E.</p> <p>E. W. Buffington, Jr. et al all 1975 1976 ✓ 1977 ✓</p>	<p>N. E. of N. E.</p> <p>E. W. Buffington 1975 1976 ✓ 1977 ✓</p>
<p>S. W. of N. W.</p> <p>E. W. Buffington, Jr. all 1975 1976 ✓ 1977 ✓</p>	<p>S. E. of N. W.</p> <p>W. J. Vansandt all 1975 1976 ✓ 1977 ✓</p>	<p>S. W. of N. E.</p> <p>E. W. Buffington, Jr. et al all 1975 1976 ✓ 1977 ✓</p>	<p>S. E. of N. E.</p> <p>E. W. Buffington, Jr. et al 25.9 ac 1975 1976 ✓ 1977 ✓</p> <p>Roe Ella Buffington 16.3 ac 1975 1976 ✓ 1977 ✓</p>
<p>J. A. + Viola Duffey pt 1975 ex 1976 ✓ ex 1977 ✓</p> <p>N. W. of S. W.</p> <p>E. W. Buffington, Jr. pt 26 1/2 ac 1975 1976 ✓ 1977 ✓</p>	<p>N. E. of S. W.</p> <p>W. J. Vansandt 10 ac 1975 1976 ✓ 1977 ✓</p> <p>E. W. Buffington, Jr. et al pt 1975 1976 ✓ 1977 ✓</p> <p>Julius + Fagnelle Duffey pt 60 ac 1975 1976 ✓ 1977 ✓</p> <p>E. W. Buffington, Jr. et al pt 1975 1976 ✓ 1977 ✓</p> <p>10 ac Duxton 7.7 ac 1975 1976 ✓ 1977 ✓</p> <p>Aurora Baptist Church pt.</p>	<p>N. W. of S. E.</p> <p>Roe Ella Buffington 12 ac 1975 23.65 ac 1976 ✓ 1977 ✓</p> <p>ms. E. S. Jenkins + Husband pt 1975 1976 ✓ 1977 ✓</p> <p>97 1/2 ac pt of SE 1/4 Duxton 7.7 ac 1975 1976 ✓ 1977 ✓</p> <p>Aurora Methodist Church Parsonage</p>	<p>N. E. of S. E.</p> <p>ms. W. P. Hordon 1 ac 1975 1976 ✓ 1977 ✓</p> <p>ms. E. S. Jenkins + Husband pt 1975 1976 ✓ 1977 ✓</p> <p>Duxton 7.7 ac 1975 1976 ✓ 1977 ✓</p>
<p>Julius + Fagnelle Duffey pt 60 ac 1975 1976 ✓ 1977 ✓</p> <p>S. W. of S. W.</p> <p>E. W. Buffington, Jr. et al pt 1975 1976 ✓ 1977 ✓</p>	<p>S. E. of S. W.</p> <p>E. W. Buffington, Jr. et al pt 1975 1976 ✓ 1977 ✓</p> <p>Duxton 7.7 ac 1975 1976 ✓ 1977 ✓</p> <p>Aurora Methodist Church 25.9 ac Cemetery 1 ac</p>	<p>S. W. of S. E.</p> <p>ms. W. P. Hordon pt 65 ac 1975 1976 ✓ 1977 ✓</p> <p>ms. E. S. Jenkins + Husband pt 1975 1976 ✓ 1977 ✓</p> <p>Duxton 7.7 ac 1975 1976 ✓ 1977 ✓</p>	<p>S. E. of S. E.</p> <p>Duxton 7.7 ac 1975 1976 ✓ 1977 ✓</p>

Scale—1 inch=300 Ft.

COUNTY _____

SECTION 36

TOWNSHIP 10

RANGE 4

FORM 1—S.T.C.—ROBERTS & SON, BIRMINGHAM

<p>N. W. of N. W.</p> <p>E.W. Buffington, Jr. 1975 1976 1977 ✓</p>	<p>N. E. of N. W.</p>	<p>N. W. of N. E.</p> <p>Mrs. L. H. Durham 1975 pt 1976 1977</p>	<p>N. E. of N. E.</p>
<p>S. W. of N. W.</p> <p>Mrs. W. P. Gordon 1975 1976 1977</p>	<p>S. E. of N. W.</p> <p>Dayton F. Hale Mrs. L. H. Durham all 1975 1976 1977</p>	<p>S. W. of N. E.</p> <p>Mrs. L. H. Durham 1975 pt 1976 1977</p> <p>Aurora Lake + Recreation Assoc. -c- 1975 1976 1977</p> <p>Dayton F. Hale 1975 1976 1977</p>	<p>S. E. of N. E.</p> <p>Aurora Lake + Recreation Association -c- 26.2 ac 1975 1976 1977</p>
<p>N. W. of S. W.</p> <p>Mrs. W. P. Gordon 1975 1976 1977</p> <p>all Paper Co. 1975 1976 1977</p>	<p>N. E. of S. W.</p> <p>Mrs. W. P. Gordon 1975 1976 1977</p> <p>Aurora Lake + Recreation Association 11.4 ac 1975 1976 1977</p>	<p>N. W. of S. E.</p> <p>Dayton F. Hale Aurora Lake + Recreation Association pt 77.7 ac 1975 1976 1977</p>	<p>N. E. of S. E.</p> <p>Dayton F. Hale Mrs. L. H. Durham 20.27 ac 1975 1976 1977</p> <p>Earl J. Roberts 1975 1976 1977</p> <p>Aurora Lake + Recreation Assoc. -c- pt. 1975 1976 1977</p>
<p>S. W. of S. W.</p> <p>Mrs. W. P. Gordon 1975 1976 1977</p> <p>E.W. Buffington, Jr. 20 ac 1975 1976 1977</p>	<p>S. E. of S. W.</p> <p>Mrs. W. P. Gordon 1975 1976 1977</p>	<p>S. W. of S. E.</p> <p>Dayton F. Hale Floyd + Lucille Winnett 18 ac 1975 1976 1977 ✓</p> <p>Mrs. L. H. Durham 6.6 ac 1975 1976 1977</p> <p>Marion Phillips 13 ac 1976 1977 ✓</p> <p>Buddy Bartlett 1 pt 1975 1976 1977 ✓</p> <p>Earl J. Roberts 130.5 ac 1975 1976 1977 ✓</p>	<p>S. E. of S. E.</p>

Scale—1 inch=300 Ft.

COUNTY

SECTION 1

TOWNSHIP 10

RANGE 5

FORM 1—S.T.C.—ROBERTS & SON, BIRMINGHAM

<p>N. W. of N. W.</p> <p>T. E. Maroney N¹/₂ 1975 N¹/₂ 1976 1977</p> <p>m. d. Williams 2¹/₂ 1976 1977</p>	<p>N. E. of N. W.</p> <p>Billy H. + Billy M. Rains pt 27³/₄ 1977</p> <p>O. H. Bearden 20⁰/₂ 1975 10⁰/₂ 1976 Set ex 1977 ex Set</p> <p>O. H. Bearden Set 1977 Set</p>	<p>N. W. of N. E.</p> <p>Willie Underwood N¹/₂ 1975 1976 1977</p> <p>Billy H. + Billy M. Rains 10⁰/₂ 1975 1976 1977</p>	<p>N. E. of N. E.</p> <p>Hobson H. + Blanche Casey 40⁰/₂ 1975 1976 1977</p>
<p>Erin Earl Scott S. W. of N. W. 26⁰/₂ 1975 1976 1977</p> <p>Jackie V. Scott + J. N. 10⁰/₂ 1975 1976 1977</p>	<p>S. E. of N. W.</p> <p>Arnold L. Baker + wif. Dorothy 5⁰/₂ acs. 1975 1976 1977</p> <p>W. P. Baker 11⁰/₂ 1975 12⁰/₂ 6⁰/₂ 1976 ex Set 1977 ex</p> <p>Billy H. + Carolee Rains 12⁰/₂ 3⁰/₂ + Set 1975 1976 1977</p> <p>W. H. Daugherty 4⁰/₂ ac 1975 1976 none</p> <p>Hermit M. Holland + wif. Betty Lou 4⁰/₂ acs. 1977</p>	<p>S. W. of N. E.</p> <p>Billy H. + Billy M. Rains N¹/₂ 1975 1976 1977</p> <p>Howard Counts 39⁰/₂ ac 1975 1976 1977</p>	<p>W. F. Naylor Jr. S. E. of N. E. L. C. Washburn 39⁰/₂ ac 1975 1976 1977</p> <p>1 ac 1975 1976 1977</p>
<p>Erin Earl Scott N. W. of S. W. Ebenezer Hedgereth 30⁰/₂ 1975 1976 1977</p> <p>10⁰/₂ 1975 1976 none</p> <p>Geo. Dale Hedgereth + wif. Ella Faye 10⁰/₂ ac 1977</p>	<p>Luther Baker 2¹/₂ 1975 1976 1977</p> <p>N. E. of S. W. Wilburn Mathis 5⁰/₂ 1975 1976 1977</p>	<p>N. W. of S. E. Johnny Owens 1 ac. 1975 1976 1977</p>	<p>Hollis L. Burns 1 ac 1975 1976 1977</p> <p>N. E. of S. E. Jack L. Tate 33.5⁰/₂ ac 1975 1976 1977</p>
<p>S. W. of S. W. D. C. Baither + wif. Grace M. Cravy (Incompetent) 10⁰/₂ ac 1975 1976 1977</p> <p>7⁰/₂ ac 1975 1976 1977</p> <p>Johnnie F. Upchurch 22⁰/₂ ac 1975 1976 1977</p>	<p>S. E. of S. W. Hermit F. + Louise Holland 32⁰/₂ ac 1975 1976 1977</p>	<p>S. W. of S. E. James W. + Louise C. Hill 2¹/₂ ac 1975 1976 1977</p> <p>Billy H. + Carolee Rains 29⁰/₂ ac 1975 1976 1977</p>	<p>Hollis L. Burns 8⁰/₂ ac 1975 1976 1977</p> <p>S. E. of S. E. Joseph B. Smith 1 ac. 1975 1976 1977</p> <p>M. P. Smith 5⁰/₂ ac 1975 1976 1977</p> <p>Jack L. Tate 26.5⁰/₂ ac 1975 1976 1977</p>

Scale—1 inch—300 Ft.

COUNTY

SECTION 2

TOWNSHIP 10

RANGE 5

FORM 1—S.T.C.—ROBERTS & SON, BIRMINGHAM

<p>N. W. of N. W. H.C. Bryant + wife Christine J. 38.47 ac 1975 1976 ✓ 1977</p> <p>E. L. Mullins + wife 1.53 ac 1975 1976 ✓ 1977</p>	<p>N. E. of N. W. D. L. Leay 10 ac 1975 1976 ✓ 1977</p> <p>Dayton F. Hale 1975 1976 1977</p>	<p>N. W. of N. E. Nelson Williams 300 ac 1975 all 1976 ✓ 1977</p> <p>Dayton F. Hale 1975 1976 1977</p>	<p>N. E. of N. E. M. L. Williams all 1975 ex sb 1976 ✓ ex sb 1977</p>
<p>S. W. of N. W. B. F. McDaniel 1 ac 1975 1976 ✓ 1977</p>	<p>S. E. of N. W.</p>	<p>S. W. of N. E. Roy T. Williams all 1975 1976 ✓ 1977</p> <p>Dayton F. Hale 1975 1976 1977</p>	<p>S. E. of N. E. M. L. Williams all 1975 ex sb 1976 ✓ ex sb 1977</p>
<p>N. W. of S. W. James Cooper 1 ac 1975 1976 ✓ 1977</p> <p>Gerald Smith 2 ac 1975 1976 ✓ 1977</p> <p>William C. Thompson 1 ac 1975 1976 ✓ 1977</p>	<p>N. E. of S. W. Johnnie + Belle Johnson 36 ac 1975 1976 ✓ 1977</p> <p>Roy T. Williams 19 ac 1975 1976 ✓ 1977</p> <p>Nelson Williams 2.2 ac 1975 1976 ✓ 1977</p> <p>Dayton F. Hale 1975 1976 1977</p>	<p>N. W. of S. E. M. L. Williams all 1975 1976 ✓ 1977</p>	<p>N. E. of S. E. J. M. Jacobs "Jr." 1975 1976 ✓ 1977</p>
<p>S. W. of S. W. James Cooper 15.3 ac 1975 1976 ✓ 1977</p> <p>E. C. Stephens + wife 2 ac 1975 1976 ✓ 1977</p> <p>B. R. Smith 1/2 ac 1975 1976 ✓ 1977</p>	<p>S. E. of S. W. Johnnie + Belle Johnson 36 ac 1975 1976 ✓ 1977</p> <p>Edward Kistner + wife 1975 1976 ✓ 1977</p> <p>Dayton F. Hale 1975 1976 1977</p> <p>Nelson Williams 2.11 ac 1975</p>	<p>S. W. of S. E. Nelson Williams all 1975 1976 ✓ 1977</p>	<p>S. E. of S. E. M. E. Barbudale 19 1/2 ac 1975 1976 ✓ 1977</p> <p>Ricky Lee Hagood 1/2 ac 1975 1976 ✓ 1977</p> <p>Nelson Williams 1/2 ac 1975 1976 ✓ 1977</p>

Scale—1 inch=300 Ft.

COUNTY _____

SECTION 3

TOWNSHIP 10

RANGE 5

FORM 1—S.T.C.—ROBERTS & SON, BIRMINGHAM

<p>N. W. of N. W. C. H. Brock 32 ac 1975 1976 1977</p> <p>Joseph F. Price 8 ac 1975 ex. 1976 ex. 1977</p>	<p>N. E. of N. W. Rex H. + Margene Brown 17 ac 1975 1976 1977</p> <p>Nelson Duncan + wif. Christine 1 ac 1975 1976 1977</p>	<p>N. W. of N. E. Helma Sutherland 5 ac 1975 ex. 1976 ex. 1977</p> <p>Julius V. Davis 18 ac 1975 1976 1977</p> <p>Eugene Holcomb 15 ac 1975 1976 1977</p>	<p>E. E. Higginbotham pt 20.65 ac 1975 1976 1977</p> <p>N. E. of N. E. Souie Doyle Johnson + wif. 1 1/2 ac 1975 1976 1977</p> <p>Blason Walker + wif. pt 52 ac 1975 1976 ex. 1977</p>
<p>S. W. of N. W. E. P. Henderson all 1975 ex. 1976 ex. 1977</p>	<p>S. E. of N. W. Henderson 75 ac 1975 ex. 1976 ex. 1977</p>	<p>S. W. of N. E. C. V. Broadwell 2 ac 1975 1976 1977</p> <p>J. H. Broadwell 1 1/2 ac 1975 1976 1977</p> <p>William A. + Mauntze Brown 8 1/2 ac 1975 1976 1977</p> <p>enter's Section D. A. Brown 7. H. H. C. 1975 1976 1977</p>	<p>S. E. of N. E. Roy Edward Cahela 2.65 ac 1975 1976 1977</p> <p>E. E. Higginbotham pt 20.65 ac 1975 1976 1977</p> <p>James W. Wofford 2.1 ac 1975 1976 1977</p> <p>Richard Lee 2 ac 1975 1976 1977</p> <p>Forrest Mason + Mary Lou Mardis 2 ac 1977</p>
<p>N. W. of S. W. Rayford G. Hartline 2 ac 1975 1976 1977</p> <p>John R. Price 25 ac 1975 1976 1977</p>	<p>N. E. of S. W. Earl Hubert W. Hitt pt 3 1/2 ac 1975 ex. 1976 ex. 1977</p> <p>N. E. Barksdale pt 1975 1976 1977</p> <p>John R. Price 25 ac 1975 1976 1977</p>	<p>N. W. of S. E. N. E. Barksdale John A. Denham + wif. 1 ac 1975 1976 1977</p> <p>William A. + Mauntze Brown 20 ac 1975 39 ac 1976 1977</p> <p>BARRY ACRES H-86</p>	<p>N. E. of S. E. Roy + Betty Smith 1 ac 1975 1976 1977</p>
<p>S. W. of S. W. Frederick R. Klay 4 ac 1975 1976 1977</p> <p>Hoyt C. Mill pt 25 ac 1975 1976 1977</p>	<p>S. E. of S. W. Charles I. Johnson 2 1/2 ac 1975 1976 1977</p> <p>S. E. of S. W. Hoyt C. Mill pt 25 ac 1975 1976 1977</p>	<p>N. E. Barksdale 3 1/2 ac 1975 1976 1977</p> <p>S. W. of S. E. BARRY ACRES H-86 Mrs. Mamie Brock 13 ac 1975 1976 1977</p> <p>Orville Smith 11 1/2 ac 1975 1976 1977</p> <p>M. A. Bishop 4 ac 1975 ex. 1976 ex. 1977</p>	<p>S. E. of S. E. Betty M. Johnson 4 ac 1975 1976 1977</p> <p>S. E. of S. E. S. M. Johnson 35 ac 1975 1976 1977</p> <p>Roy + Betty Smith 1/2 ac 1975 1976 1977</p>


Scale—1 inch—300 Ft.

COUNTY

SECTION 6

TOWNSHIP 10

RANGE 5



FORM 1—S.T.C.—ROBERTS & SON, BIRMINGHAM

<p>N. W. of N. W. <i>Cherokee Min. Co.</i> <i>J. D. Cullinan</i> <i>1975</i> <i>1976</i> <i>1977</i></p>	<p>N. E. of N. W.</p>	<p>N. W. of N. E.</p>	<p>N. E. of N. E.</p>
<p>S. W. of N. W. <i>Cherokee Min. Co.</i> <i>J. D. Cullinan</i> <i>1975</i> <i>1976</i> <i>1977</i></p>	<p>S. E. of N. W.</p>	<p>S. W. of N. E.</p>	<p>S. E. of N. E.</p>
<p>N. W. of S. W.</p>	<p>N. E. of S. W.</p>	<p>N. W. of S. E.</p>	<p>N. E. of S. E.</p>
<p>S. W. of S. W.</p>	<p>S. E. of S. W. <i>Mrs. Ruth Whitte Astin</i> <i>pat 27.67 ac</i> <i>1975</i> <i>1976</i> <i>1977</i> <i>Stanley D. Astin</i> <i>pat 70 ac 1975 pat 70 ac</i> <i>1976</i> <i>1977</i> <i>This is Marshall Co.</i></p>	<p>S. W. of S. E.</p>	<p>S. E. of S. E.</p>

according to county map by E. H. De 1935 all of this section is in Marshall county

MDP
7/28/76
1976

Scale—1 inch—300 Ft.

COUNTY _____

city of Booy E 1/2 NW 1/4 + NE 1/4 of SW 1/4
120 acres

SECTION 7

TOWNSHIP 10

RANGE 5

FORM 1-S.T.C.—ROBERTS & SON, BIRMINGHAM

<p>N. W. of N. W.</p> <p>Stanley D. Astin pt 87 ac 1975 pt 70 ac 1976 1977</p> <p>Ronald J. Williams + Betty M. pt 17 ac 1977</p>	<p>N. E. of N. W.</p> <p>see next sheet</p>	<p>N. W. of N. E.</p> <p>see next sheet</p>	<p>N. E. of N. E.</p> <p>John L. Hood pt 10 ac 1975 none</p> <p>J. L. Martin + wife ac 1975 pt 4 ac 1976 1977</p>
<p>S. W. of N. W.</p> <p>Stanley D. Astin pt 87 ac 1975 1976 1977</p> <p>W. C. Mann 9 ac 1975 1976 1977</p> <p>Rae Ella Buffington pt 17 ac 1975 1976 1977</p> <p>Curtis Edward Sneed III pt 5 ac 1975 1976 1977</p> <p>Ronald J. Williams + Betty M. pt 17 ac 1977</p> <p>Jerry C. Mann + wife 4 ac 1977</p>	<p>S. E. of N. W.</p> <p>see next sheet</p>	<p>S. W. of N. E.</p> <p>see next sheet</p>	<p>S. E. of N. E.</p> <p>John W. Brooks 1 acre 1975 none</p> <p>John L. Hood pt 10 ac 1975 none</p> <p>Johnny + Frances L. Burke 4 ac 1975 1976 ex 1977</p> <p>John L. Hood pt 10 ac 1975 none</p> <p>John R. Stanfield 25 ac 1975 1976 1977</p> <p>L. E. Cook 1 ac 1975 1976 1977</p> <p>Charles Edward Malone + wife 1 ac 1976 1977</p> <p>John H. Smith 6 ac 1975 1976 1977</p> <p>Mrs. Ella Kennedy 2 ac 1975 none</p> <p>J. L. Martin + wife 1 ac 1975 1976 1977</p> <p>Mrs. Ella Murphree 1 ac 1975 1976 1977</p> <p>Craig S. Martin + Patsy 3 ac 1976 1977</p>
<p>N. W. of S. W.</p> <p>see next sheet</p>	<p>N. E. of S. W.</p> <p>James F. Nichols + wife pt 25 ac 1975 1976 1977</p> <p>J. J. Stinger, Jr. 1975 1976 1977</p> <p>Jehnnie Goodfrey 1975 1976 1977</p>	<p>N. W. of S. E.</p> <p>Booy County Club pt 68 ac 1975 1976 1977</p>	<p>N. E. of S. E.</p> <p>see next sheet</p>
<p>S. W. of S. W.</p> <p>see next sheet</p>	<p>S. E. of S. W.</p> <p>Booy County Club, S. E. 1/4 I-32-33</p>	<p>S. W. of S. E.</p> <p>Elmer Ross 1/2 ac 1975 1976 1977</p> <p>Walter H. + Joyce L. Smith 1/2 ac 1975 1976 1977</p> <p>Booy County Club pt 68 ac 1975 1976 1977</p>	<p>S. E. of S. E.</p> <p>see next sheet</p>

Scale—1 inch=300 Ft.

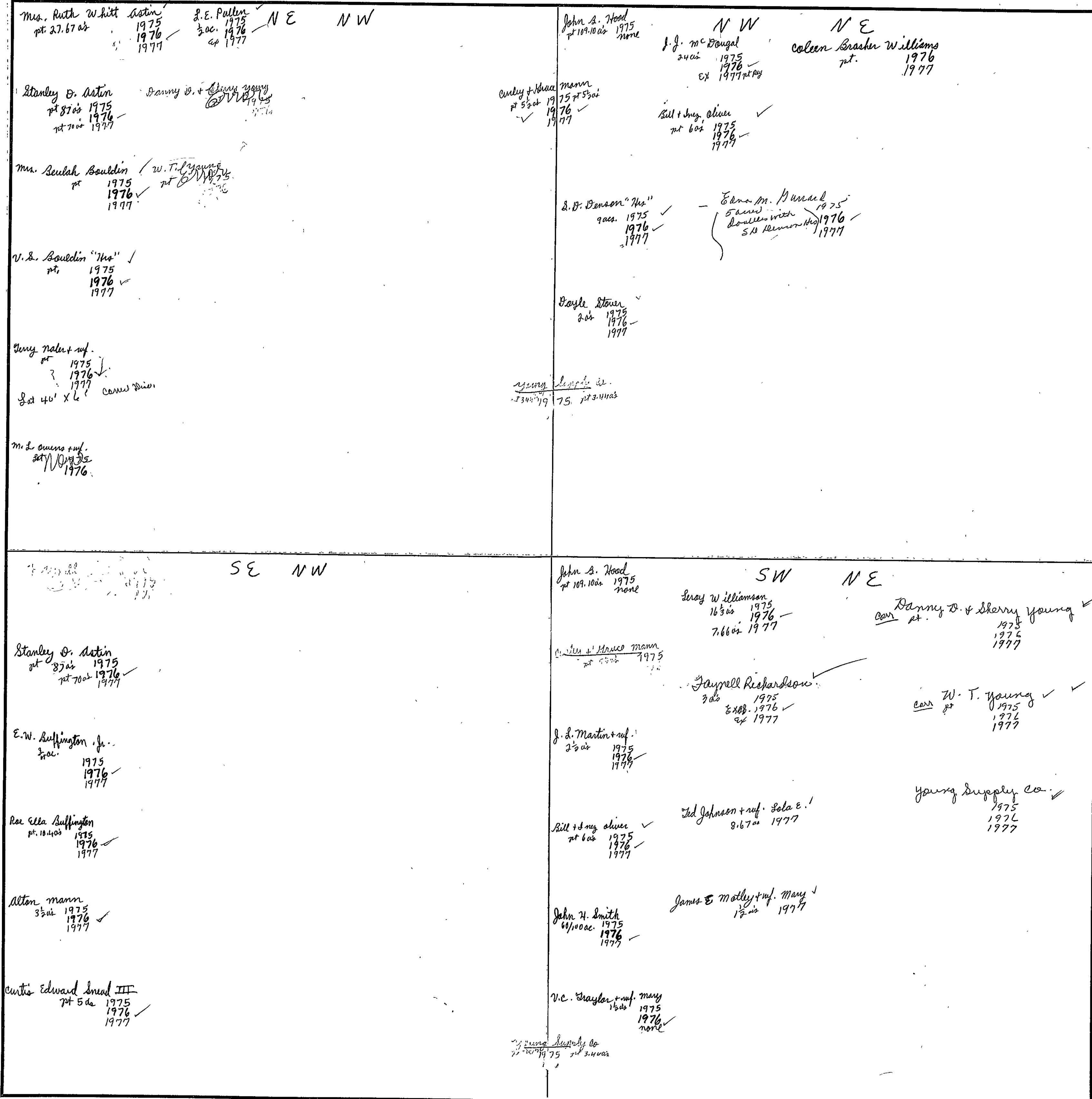
COUNTY _____

SECTION 7

TOWNSHIP 10

RANGE 5

Form 1-S.T.C. F & H-BIRMINGHAM



Scale—1 inch = 300.00 Ft.

COUNTY

SECTION 7

TOWNSHIP 10

RANGE 5

Form 1-S.T.C. P.M.H.—BIRMINGHAM

Clifford Smith 17 1/2 ac 1975 ✓
 Clifford Smith "Mrs" 17 1/2 ac 1976 ✓
 1977 ✓

O.D. Nixon pt 1975 ✓
 1976 ✓
 1977 ✓

N W S W
 Alice Walker 1 ac 1977 ✓

S. J. Atinyr, Jr. 12 ac 1975 ✓
 1976 ✓
 1977 ✓

W. B. Russell 1 ac 1975 ✓
 1/4 ac 1976 ✓
 none

Edward + Effie Pittman 1 1/2 ac 1975 ✓
 1976 ✓
 1977 ✓

Mac Ashley 7 ac 1975 ✓
 1976 ✓
 1977 ✓

Euther M. Larwin 6.13 ac 1975 ✓
 1976 ✓
 1977 ✓

Jerry M. Beathies 3/4 ac 1975 ✓
 1976 ✓
 none

Narry E. Williams + wf 1 ac 1975 ✓
 1976 ✓
 1977 ✓

Robert M. Craft + wf 1 1/2 ac 1975 ✓
 1976 ✓
 1977 ✓

James W. Jarvin 7 ac 1975 ✓
 1976 ✓
 1977 ✓

Calhoun Little 7/8 ac 1975 ✓
 1976 ✓
 1977 ✓

Diane M. Cully 3/4 ac 1977 ✓

Estaban L. + May Brooks 1/2 ac 1975 ✓
 1976 ✓
 1977 ✓

N E S E
 Cecil + Angie Whitlock pt 1 ac 1975 ✓
 1976 ✓
 1977 ✓

William C. Clabum + wf + mamie 1 1/2 ac 1975 ✓
 1976 ✓
 1977 ✓

Clyde Young "Mrs" pt 1975 ✓
 1976 ✓
 1977 ✓

Elbert Bryan + wf 1/2 ac 1975 ✓
 1976 ✓
 1977 ✓

Booy Country Club pt 68 ac 1975 ✓
 1976 ✓
 1977 ✓

Johnnie Hodfrey pt 4.75 ac 1975 ✓
 1976 ✓
 1977 ✓

Thomas Morrison + wf 2 sets 1975 ✓
 1976 ✓
 1977 ✓

Arthel + Gloria Jean Samung 1 ac 1975 ✓
 1976 ✓
 1977 ✓

Hollis H + Rich Norton 6 ac 1971-1975 ✓
 1976 Supp I 1976 ✓
 1977 ✓

James F. Nichols + wf pt 72 1/2 ac 1975 ✓
 1976 ✓
 1977 ✓

J. S. Breeden + wf 9.40 ac 1975 ✓
 1976 ✓
 1977 ✓

S W S W

R. B. + Minnie + Gela Jarvin 11 ac 1975 ✓
 1976 ✓
 1977 ✓

Willie Jarvin 10 ac 1975 ✓
 1976 ✓
 1977 ✓

O. R. Wigby 1 1/2 ac 1975 ✓
 1976 ✓
 1977 ✓

Estaban L. + May Brooks 1/2 ac 1975 ✓
 1976 ✓
 1977 ✓

S E S E
 See N E 8 1/4 1/4 ac 1976 ✓
 1977 ✓

Booy Country Club pt 68 ac 1975 ✓
 1976 ✓
 1977 ✓

Elbert Bryan + wf 1/2 ac + lot 1975 ✓
 See N E 8 1/4 1/4 ac 1976 ✓
 1977 ✓

Thomas Morrison + wf 1 set 1975 ✓
 See N E 8 1/4 1/4 ac 1976 ✓
 1977 ✓

Johnnie Hodfrey pt 4.75 ac 1975 ✓

James F. Nichols + wf pt 72 1/2 ac 1975 ✓
 1976 ✓
 1977 ✓

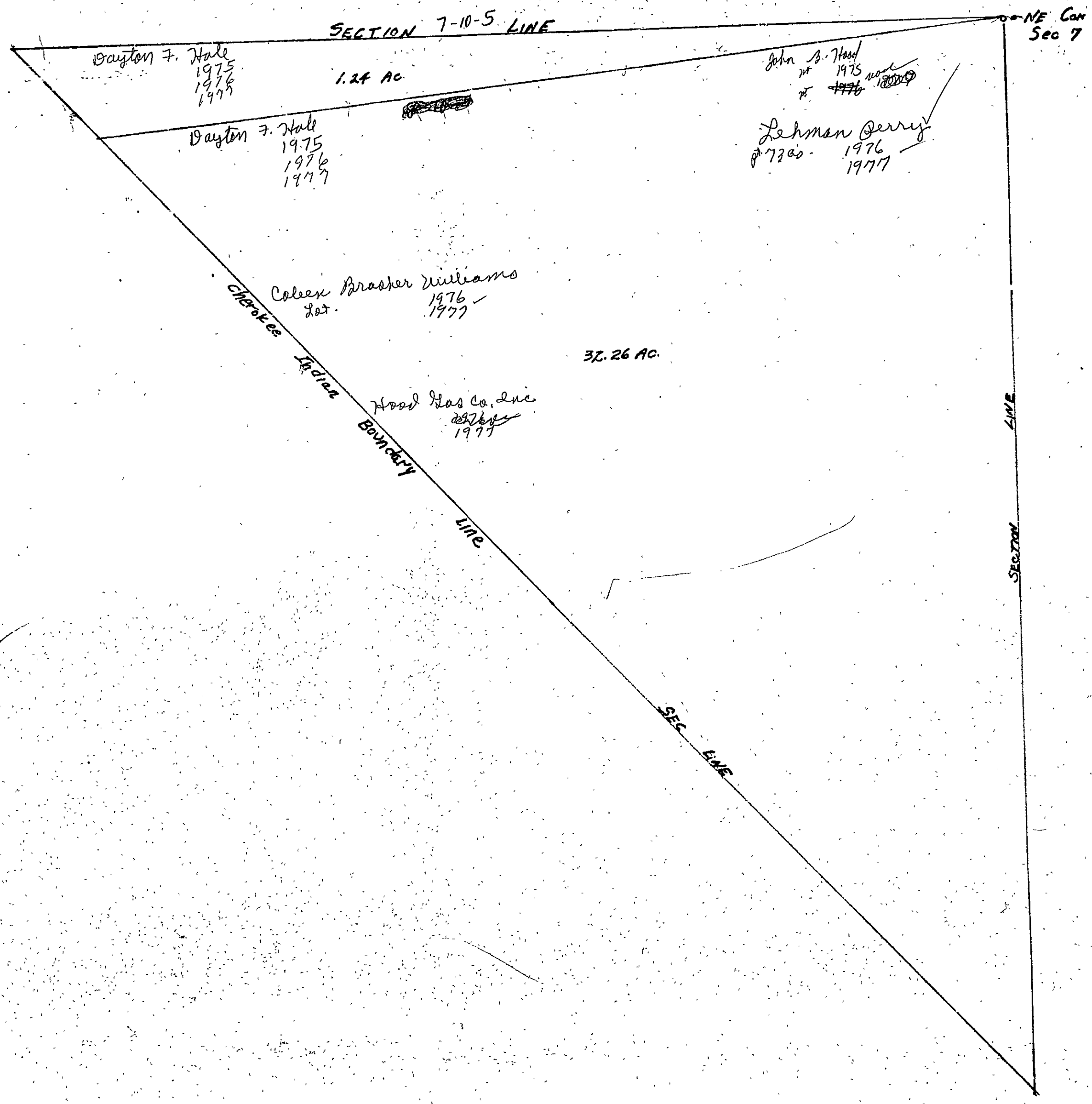
Cecil + Angie Whitlock pt 1 ac 1975 ✓
 See N E 8 1/4 1/4 ac 1976-1977 ✓
 1/4 none

Clyde Young "Mrs" pt 1975 ✓
 See N E 8 1/4 1/4 ac 1976-1977 ✓
 none

Scale—1 inch = 300.00 Ft.

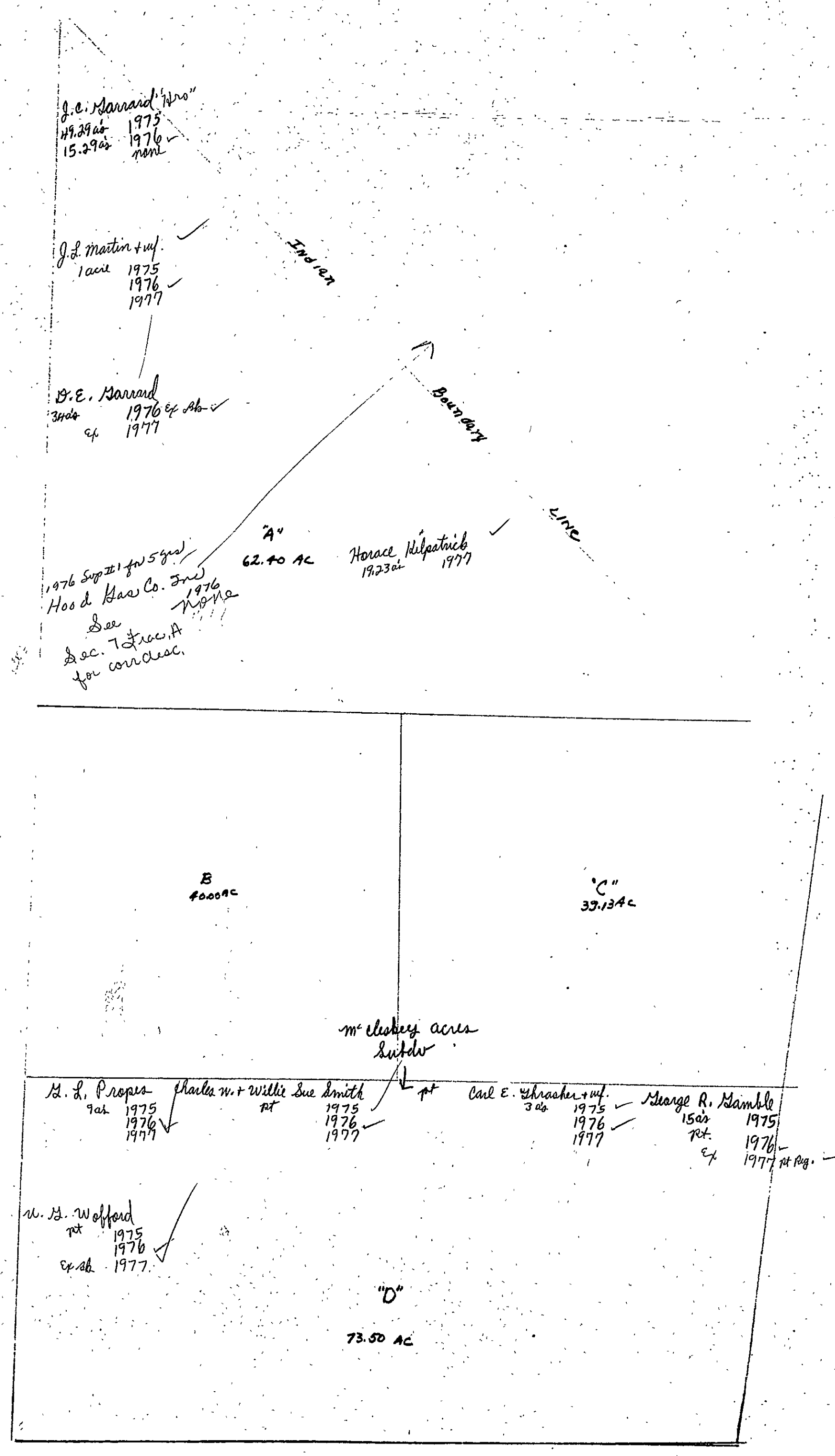
COUNTY

Section 7 Township 10 Range 5

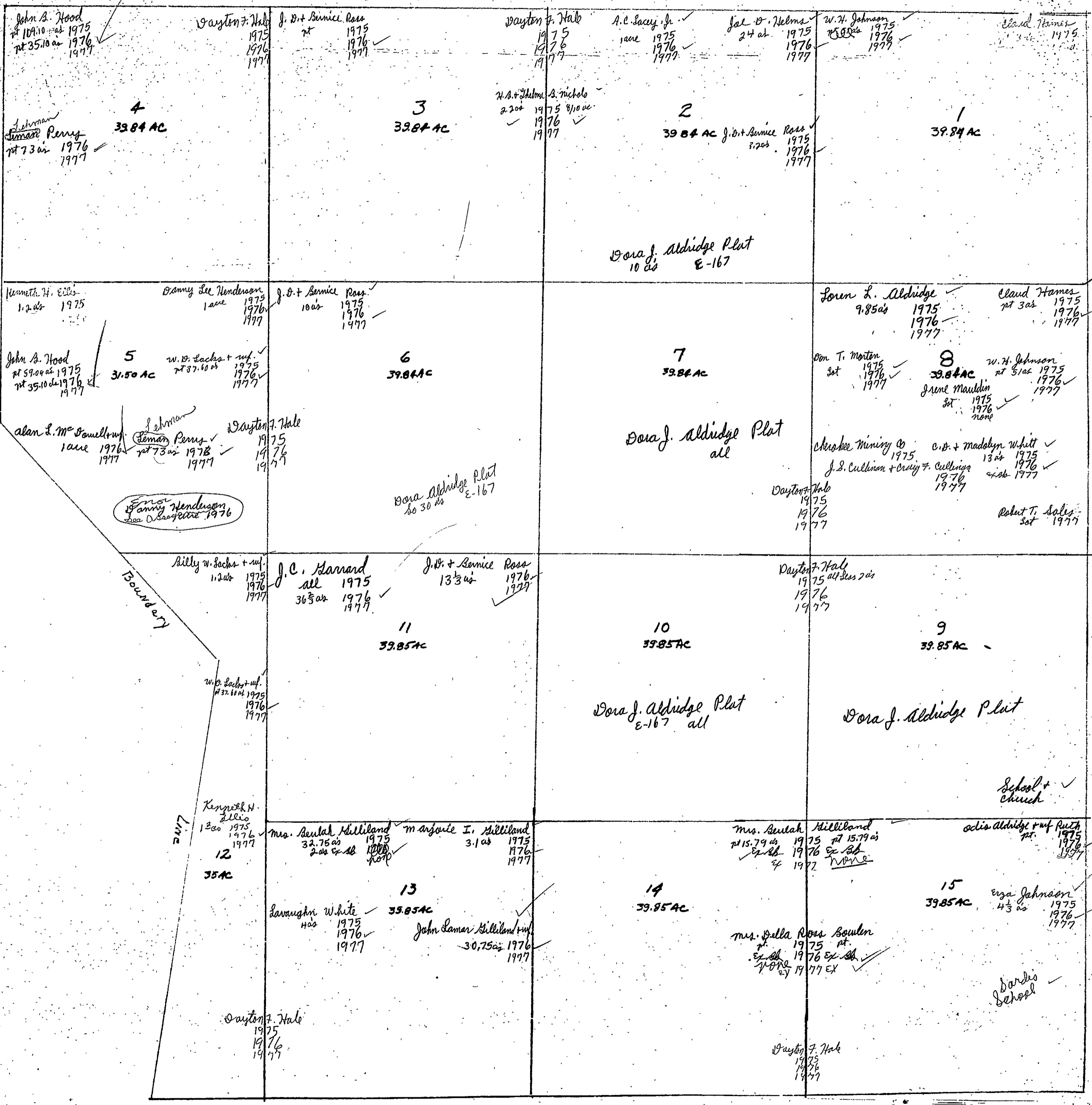


SEC. 7 LYING EAST OF Bdy LINE, T. 10 S. R. 5 E.

Section 8 Township 10 Range 5 ✓



Section 8 Township 10 Range 5



SECTION 9

TOWNSHIP 10

RANGE 5

FORM 1—S.T.C.—ROBERTS & SON, BIRMINGHAM

<p>J. D. Amos + wife pt 2 1/2 acs 1975 ✓ 1976 ✓ 1977 ✓</p> <p>N. W. of N. W. Marcell Dixon ✓ .92 acs 1975 ✓ 1976 ✓ 1977 ✓</p> <p>J. B. + Bernice Ross pt 4 1/4 acs 1975 ✓ 1976 ✓ 1977 ✓</p>	<p>J. B. + Bernice Ross 27 1/2 acs 1975 ✓ 1976 ✓ 1977 ✓</p> <p>N. E. of N. W.</p> <p>B. L. Alexander 12 1/2 acs 1975 ✓ 1976 ✓ 1977 ✓</p> <p>N. W. of N. E. Dayton F. Hale 7 acs 1975 ✓ 1976 ✓ 1977 ✓</p> <p>N. E. of N. E. James K. Chamblee + wife all 1975 ✓ 1976 ✓ 1977 ✓</p>	<p>J. B. + Bernice Ross 14 acs 1975 ✓ 1976 ✓ 1977 ✓</p> <p>town of lands 13.5 acs 1975-1977 ✓</p>	<p>Stis + Randale Kaines 15 acs 1975 ✓ 1976 ✓ 1977 ✓</p>
<p>W. A. Beam 3 1/4 acs 1975 ✓ 1976 ✓ 1977 ✓</p> <p>S. W. of N. W.</p> <p>Carson + Rita J. Jones 10 acs 1975 ✓ 1976 ✓ 1977 ✓</p> <p>J. B. + Bernice Ross pt 4 1/4 acs 1975 ✓ 1976 ✓ 1977 ✓</p> <p>J. J. T. Patterson 10 acs 1975 ✓ 1976 ✓ 1977 ✓</p> <p>Larry + Elaine Quarles 1 1/4 acs 1975 ✓ 1976 ✓ 1977 ✓</p> <p>J. D. Amos + wife pt 2 1/2 acs 1975 ✓ 1976 ✓ 1977 ✓</p> <p>Shady R. Alexander + Mildred 4 acs 1975 ✓ 1976 ✓ 1977 ✓</p>	<p>J. B. + Bernice Ross 12 3/4 acs 1975 ✓ 1976 ✓ 1977 ✓</p> <p>S. E. of N. W. B. L. Alexander 8 1/2 acs 1975 ✓ 1976 ✓ 1977 ✓</p>	<p>Stis + Randale Kaines all 1975 ✓ 1976 ✓ 1977 ✓</p>	<p>Rex H. + Margene Brown 2 3/4 acs 1975 ✓ 1976 ✓ 1977 ✓</p> <p>S. E. of N. E. Arthur C. Davis 14 1/4 acs 1975 ✓ 1976 ✓ 1977 ✓</p> <p>Bee Scaggs pt 4 acs 1975 ✓ 1976 ✓ 1977 ✓</p> <p>Dayton F. Hale 7 acs 1975 ✓ 1976 ✓ 1977 ✓</p>
<p>Eugene C. Blackwell 1 1/2 acs 1975 ✓ 1976 ✓ 1977 ✓</p> <p>N. W. of S. W. Dayton F. Hale 7 acs 1975 ✓ 1976 ✓ 1977 ✓</p> <p>Sancho's school grounds</p> <p>Sancho's city # 2</p> <p>James M. Clendon 10 acs 1975 ✓ 1976 ✓ 1977 ✓</p> <p>James M. Clendon 8 acs</p>	<p>N. E. of S. W. Nolan + Doris Brock 7 acs 1975 ✓ 1976 ✓ 1977 ✓</p>	<p>C. B. Kaines 2.0 acs 1975 ✓ 1976 ✓ 1977 ✓</p> <p>N. W. of S. E. T. E. Maroney pt 10.3 acs 1975 ✓ 1976 ✓ 1977 ✓</p> <p>John A. Carroll 1 acre 1975 ✓ 1976 ✓ 1977 ✓</p> <p>Nelson Williams 6.3 acs 1975 ✓ 1976 ✓ 1977 ✓</p>	<p>Rex H. + Margene Brown 1 1/4 acs 1975 ✓ 1976 ✓ 1977 ✓</p> <p>N. E. of S. E. L. L. Quarles 14 acs 1975 ✓ 1976 ✓ 1977 ✓</p> <p>Mrs. Mary L. Carroll 1/2 acre 1975 ✓ 1976 ✓ 1977 ✓</p> <p>J. B. Sonigan 2 acs 1975 ✓ 1976 ✓ 1977 ✓</p> <p>T. E. Maroney pt 11.3 acs 1975 ✓ 1976 ✓ 1977 ✓</p> <p>Bee Scaggs pt 4 acs 1975 ✓ 1976 ✓ 1977 ✓</p> <p>Dayton F. Hale 7 acs 1975 ✓ 1976 ✓ 1977 ✓</p>
<p>S. W. of S. W.</p> <p>See next sheet</p> <p>Dayton F. Hale 7 acs 1975 ✓ 1976 ✓ 1977 ✓</p>	<p>J. B. Mayo pt 1 ac 1975 ✓ 1976 ✓ 1977 ✓</p> <p>S. E. of S. W.</p> <p>Bluford O. Massey + wife 1/2 ac 1975 ✓ 1976 ✓ 1977 ✓</p>	<p>Mrs. Minnie Belle + Hoyt Reese 2.5 acs 1975 ✓ 1976 ✓ 1977 ✓</p> <p>S. W. of S. E.</p>	<p>H. M. Brooks 30 acs 1975 ✓ 1976 ✓ 1977 ✓</p> <p>S. E. of S. E.</p> <p>Ralph W. Reese pt 25 acs 1975 ✓ 1976 ✓ 1977 ✓</p> <p>Dayton F. Hale 7 acs 1975 ✓ 1976 ✓ 1977 ✓</p>

Scale—1 inch=300 Ft.


COUNTY _____

SECTION 9

TOWNSHIP 10

RANGE 5

Form 1-S.T.C. F. & N. - BIRMINGHAM



Scale—1 inch = 300.00 Ft.

COUNTY _____

SECTION 10

TOWNSHIP 10

RANGE 5

FORM 1—S.T.C.—ADDETS & SON, BIRMINGHAM

<p>N. W. of N. W. Howard Russell ✓ 39 ac. 1975 1976 1977</p> <p>Larry J. Russell + wif. ✓ 1 ac. 1975 1976 1977</p>	<p>N. E. of N. W. Lee + Frances Wofford ✓ 31 ac. 1975 1976 1977</p> <p>Horace W. Smith ✓ 9 ac. 1975 1976 1977</p>	<p>Bobby E. Smith + wif. ✓ 17.2 ac. 1975 1976 1977</p> <p>N. W. of N. E. Dennis W. Lusk + wif. ✓ 17 ac. 1975 1976 1977</p> <p>Lucille Whitt Douglas ✓ 38 ac. 1975 1976 1977</p> <p>James R. Johnson ✓ 2 ac. 1975 1976 1977</p> <p>Dayton F. Hale ✓ 1975 1976 1977</p>	
<p>Emil Clemons ✓ 1 ac. 1975 1976 1977</p> <p>S. W. of N. W. Fayd Clemons + wif. ✓ 7 1/2 ac. 1975 1976 none</p> <p>T. E. Clemons ✓ 7 1/2 ac. 1975 1976 ex. 1977</p> <p>Alfred J. Johnson + wif. ✓ 5.39 ac. 1975 1976 1977</p> <p>J. L. Saunton ✓ 15 1/2 ac. 1975 1976 1977</p> <p>James Elaton ✓ 7 1/2 ac. 1977</p> <p>Jimmy Saunton + wif. ✓ 3/4 ac. 1975 1976 1977</p> <p>Mr. J. B. Morton ✓ 2 ac. 1975 1976 ex. 1977</p>	<p>Lee + Frances Wofford ✓ 5 ac. 1975 1976 1977</p> <p>S. E. of N. W. Samuel R. + Linda Smith ✓ 35 ac. 1975 1976 17 ac. 1977</p> <p>Alfred J. Johnson + wif. ✓ 5.39 ac. 1975 1976 1977</p> <p>J. L. Saunton ✓ 15 1/2 ac. 1975 1976 1977</p> <p>James Elaton ✓ 7 1/2 ac. 1977</p> <p>Jimmy Saunton + wif. ✓ 3/4 ac. 1975 1976 1977</p> <p>Mr. J. B. Morton ✓ 2 ac. 1975 1976 ex. 1977</p> <p>Pinewood Est. I-67</p>	<p>E. R. McDonald ✓ 1 ac. 1975 none</p> <p>S. W. of N. E. Lucille Whitt Douglas ✓ 2 ac. 1975 1976 1977</p> <p>Roy M. Whitt ✓ 36 ac. 1975 1976 1977</p> <p>Roy M. Whitt ✓ 11 ac. 1975 1976 1977</p> <p>Sary Kilpatrick ✓ 1 ac. 1975 1976 1977</p> <p>Dayton F. Hale ✓ 1975 1976 1977</p> <p>Elbert V. McDonald ✓ 1 ac. 1976 none</p> <p>Billy Rouns + wif. Hazel ✓ 1 ac. 1977</p> <p>Margie Kilpatrick ✓ 1 ac. 1975 1976 1977</p>	<p>S. E. of N. E. Dayton F. Hale ✓ 1975 1976 1977</p>
<p>N. W. of S. W. Dayton F. Hale ✓ 1975</p> <p>James Ernest Carroll ✓ 23 1/2 ac. 1975 1976 1977</p> <p>Silly J. Turner ✓ 1 1/2 ac. 1975 1976 none</p> <p>George W. Barnes ✓ # ac. 1977</p>	<p>Mr. J. B. Morton ✓ w. 1/2 ac. 1975 ex. 1976 ex. 1977</p> <p>N. E. of S. W. Margie Kilpatrick ✓ 20 ac. 1975 1976 1977</p> <p>Dayton F. Hale ✓ 1975 1976 1977</p>	<p>N. W. of S. E. Fred Wilson ✓ all 1975 ex. 1976 ex. 1977</p>	<p>N. E. of S. E. Chalmers L. Weather ✓ all 1975 1976 1977</p> <p>Cherokee Mining Co. ✓ 1975</p> <p>J. S. Cullinan + Craig F. Cullinan ✓ 1976 1977</p>
<p>S. W. of S. W. R. A. Wilson + wif. ✓ all 1975 ex. 1976 ex. 1977</p>	<p>J. D. Lonigan ✓ 2.5 ac. 1975 1976 1977</p> <p>S. E. of S. W. E. D. Williams ✓ 1.5 ac. 1975 1976 1977</p> <p>Dayton F. Hale ✓ 1975 1976 1977</p>	<p>S. W. of S. E. B. F. McDaniel ✓ all 1975 1976 1977</p>	<p>S. E. of S. E.</p> <p>Cherokee Mining Co. ✓ 1975</p> <p>J. S. Cullinan + Craig F. Cullinan ✓ 1976 1977</p>

Scale—1 inch=300 Ft.

COUNTY

SECTION 11

TOWNSHIP 10

RANGE 5

FORM 1—S.T.C.—ROBERTS & SON, BIRMINGHAM

<p>Wayne Almondi 2 1/2 acs 1975 ✓ 1976 ✓ 1977 ✓</p> <p>N. W. of N. W. Clifton L. & Martha Pounds 1/4 acs. 1975 ✓ 1976 ✓ 1977 ✓</p> <p>B.R. Smith 12 3/4 acs 1975 ✓ 1976 ✓ 1977 ✓</p> <p>Marvin E. Smith 2 1/2 acs 1975 ✓ 1976 ✓ 1977 ✓</p>	<p>A. W. Hallmark pt 3 acs 1975 ✓ 1976 ✓ EX 1977 ✓</p> <p>N. E. of N. W. Robin Wayne Mathum 2 1/2 acs 1975 ✓ 1976 ✓ 1977 ✓</p> <p>Suddy J. Scott pt 6 acs 1975 ✓ 1976 ✓ 1977 ✓</p> <p>Auby W. Hallmark pt 10 acs 1975 ✓ 1976 ✓ 1977 ✓</p> <p>Sammy D. Scott pt 6 acs 1975 ✓ 1976 ✓ 1977 ✓</p> <p>Alton J. Smith pt 13 acs 1975 ✓ 1976 ✓ 1977 ✓</p>	<p>N. W. of N. E. S.P. + Ralph McElendon 1 acre 1975 ✓ 1976 ✓ 1977 ✓</p> <p>O.T. Bryant all 19 75 39 acs 1976 ✓ 1977 ✓</p> <p>N. E. of N. E. Bobby Patton + wif. 1.6 acs 1975 ✓ see NE SE 1/4 note</p> <p>A. Bruce Thomas 1/2 ac. 1975 ✓ 1976 ✓ 1977 ✓</p>
<p>Roy M. W. Hitt 15 3/4 acs 1975 ✓ 1976 ✓ 1977 ✓</p> <p>S. W. of N. W. Marvin E. Smith 1/2 ac 1975 ✓ 1976 ✓ 1977 ✓</p> <p>Francis E. Walker 1 acre 1975 ✓ 1976 ✓ 1977 ✓</p> <p>D. Arrell + Maris Wilder 4 acs 1975 ✓ 1976 ✓ 1977 ✓</p>	<p>A. W. Hallmark pt 3 acs 1975 ✓ 1976 ✓ EX 1977 ✓</p> <p>S. E. of N. W. Suddy J. Scott pt 6 acs 1975 ✓ 1976 ✓ 1977 ✓</p> <p>Sammy D. Scott pt 6 acs 1975 ✓ 1976 ✓ 1977 ✓</p> <p>Auby W. Hallmark pt 10 acs 1975 ✓ 1976 ✓ see NE 1/4 NW 1/4 1977 ✓</p> <p>Alton J. Smith pt 3 1/2 acs 1975 ✓ 1976 ✓ 1977 ✓</p> <p>Entire Section less NE of SW 1/4 Dayton F. Hale 1975 ✓ 1976 ✓ 1977 ✓</p>	<p>S. W. of N. E. S.P. + Ralph McElendon pt 138.78 acs 1975 ✓ 1976 ✓ 1977 ✓</p> <p>S. E. of N. E. S.P. + Ralph McElendon pt 138.78 acs 1975 ✓ 1976 ✓ 1977 ✓</p>
<p>N. W. of S. W. Bertie Croft all 1975 ✓ EX 1976 ✓ EX 1977 ✓</p>	<p>N. E. of S. W. Jay F. Bynum + Mary M. Bynum 10 acs 1975 ✓ 1976 ✓ 1977 ✓</p> <p>Ray Bynum 1/2 ac 1975 ✓ 1976 ✓ 1977 ✓</p> <p>Calvin C. Drake 6 1/2 acs 1975 ✓ 1976 ✓ 1977 ✓</p> <p>S.P. + Ralph McElendon 1/2 acre 1975 ✓ 1976 ✓ 1977 ✓</p> <p>Earl L. Sampers + wif. 1/2 acre 1975 ✓ 1976 ✓ 1977 ✓</p> <p>Jo Ann Drake 3 acs 1975 ✓ none</p> <p>David + Anita Shipp 3 acs 1976 ✓ 1977 ✓</p>	<p>N. W. of S. E. S.P. + Ralph McElendon 1.03 acs 1975 ✓ 1976 ✓ 1977 ✓</p> <p>S.P. + Ralph McElendon pt 138.78 acs 1975 ✓ 1976 ✓ 1977 ✓</p> <p>Bobby Joe + Martha Jones 5.6 acs 1975 ✓ 1976 ✓ 1977 ✓</p> <p>N. E. of S. E. Bonnie Holland + wif. 4.7 acs 1975 ✓ 1976 ✓ 1977 ✓</p> <p>Edward Fred Wuel + wif. Betty 4.7 acs 1975 ✓ 1976 ✓ 1977 ✓</p> <p>mach Williamson 2 acs 1975 ✓ 1976 ✓ 1977 ✓</p> <p>Junior Lacey 6.2 acs 1975 ✓ 1976 ✓ 1977 ✓</p> <p>Bobby Patton + wif. 1.6 acs 1975 ✓</p> <p>Reverend DeWain 1.5 acs 1976 ✓ 1977 ✓</p>
<p>Lamar M. Aial 1/2 acre 1975 ✓ 1976 ✓ 1977 ✓</p> <p>S. W. of S. W. B. F. McDaniel 39 3/4 acs 1975 ✓ 1976 ✓ 1977 ✓</p>	<p>S. E. of S. W. Bertie Croft all 1975 ✓ EX 1976 ✓ EX 1977 ✓</p>	<p>S. W. of S. E. S.P. + Ralph McElendon 2.8 acs 1975 ✓ 1976 ✓ 1977 ✓</p> <p>S. E. of S. E. T. H. Richards 8 acs 1975 ✓ 1976 ✓ 1977 ✓</p> <p>Nenny L. + Betty Sue Ashkin 2.8 acs 1975 ✓ 1976 ✓ 1977 ✓</p>

Scale—1 inch—300 Ft.

COUNTY

<p><i>O.T. Bryant</i> 3 ac. 1975 1976 1977</p> <p>N. W. of N. W. <i>A. Luce Thomas</i> 1/2 ac. 1975 1976 1977</p>	<p>N. E. of N. W. <i>Hermit F. + Louise Holland</i> all 1975 1976 1977</p>	<p>N. W. of N. E. <i>Earl H. Maroney "Mrs"</i> 8 ac. 1975 1976 1977</p> <p><i>Ernest Ray Baird + wif</i> 1/2 ac. 1975 1976 1977</p> <p><i>Billy Michael + Bonnie Rains</i> 11.1 ac. 1975 1976 1977</p> <p><i>Mack Williamson</i> pt 1 ac corr desc. 1977</p>	<p>N. E. of N. E. <i>H.S. Benefield</i> 15 ac 1975 1976 1977</p> <p><i>Alvin M. Cahela + wif</i> 9.86 ac 1975 1976 1977</p> <p><i>T.C. Hill</i> 5 ac 1975 1976 1977</p> <p><i>Billy Michael + Bonnie Rains</i> 11.1 ac 1975 1976 1977</p> <p><i>Samuel R. Smith + wif</i> 7.05 ac 1975 1976 1977</p> <p><i>David + Nellie Webb</i> 2 ac 1975 1976 1977</p> <p><i>William Lawrence Patterson</i> 1.95 ac 1975 1976 1977</p> <p><i>Mack Williamson</i> PT 1 ac. corr desc. 1977</p>
<p><i>A. L. Rice + Thomas</i> 1/2 ac. 1975 1976 1977</p> <p>S. W. of N. W.</p> <p><i>Smith Chapel Meth Church + Cemetery</i></p>	<p>S. E. of N. W. <i>Bobby L. Chambers + wif</i> 20 ac 1975 1976 1977</p> <p><i>Bobby Haygood</i> 1/2 ac 1975 1976 1977</p>	<p>S. W. of N. E. <i>Billy Michael + Bonnie Rains</i> 11 ac 1975 1976 1977</p> <p><i>Ernest Ray Baird + wif</i> 11.27 ac 1975 1976 1977</p> <p><i>Mack Williamson</i> pt 1 ac corr desc. 1977</p>	<p>S. E. of N. E. <i>H.C. McMurtry</i> 30 ac 1975 1976 1977</p> <p><i>Hermon McMurtry</i> 2 ac 1975 1976 1977</p> <p><i>Mack Williamson</i> pt 1 ac. 1975 1976 1977</p> <p><i>A.E. Gallison</i> 1/2 ac 1975 1976 1977</p> <p><i>Dayton F. Hall</i> 1975 1976 1977</p>
<p>N. W. of S. W. <i>H. L. Brown</i> all 1975 1976 1977</p>	<p><i>Bobby Haygood</i> 2.47 ac 1975 1976 1977</p> <p>N. E. of S. W. <i>J. T. Smith</i> 5 1/2 ac 1975 1976 1977</p> <p><i>J. P. Milne</i> 30 3/4 ac 1975 1976 1977</p> <p><i>W. P. + Mail Milne</i> 1.4 ac 1975 1976 1977</p> <p><i>Kenneth R. R. Hood + wif</i> 3 ac 1975 1976 1977</p>	<p>N. W. of S. E. <i>Hayt Preeley</i> all 1975 1976 1977</p> <p><i>Dayton F. Hall</i> 1975 1976 1977</p>	<p>N. E. of S. E. <i>Billy J. Douglas</i> 18.77 ac 1975 1976 1977</p> <p><i>Cecil + Maynell Hooper</i> 15.62 ac 1975 1976 1977</p> <p><i>U.S.A.</i> 2.47 ac.</p>
<p><i>Mack Hilliland</i> 18 ac 1975 None</p> <p>S. W. of S. W. <i>Wm. R. + Joyce Hoata</i> 3 acres 1975 1976 1977</p> <p><i>E.P. Phillips</i> 17 ac 1975 1976 1977</p> <p><i>Roy Pounda</i> 1/2 ac 1975 1976 1977</p> <p><i>Cecil Alford + wif</i> 18 ac. 1975 1976 1977</p> <p><i>James Douglas + Nancy S. Seander</i> 18 acres 1975 1976 1977</p>	<p>S. E. of S. W. <i>Lacy Thomas Hedgespith + wif</i> 1/2 ac 1975 1976 1977</p> <p><i>L.P. + Gladys Stephens</i> 8 1/2 ac 1975 1976 1977</p>	<p><i>R.E. Nabe</i> 1.18 ac 1975 1976 1977</p> <p>S. W. of S. E. <i>Alma Mosley Gallison</i> 6 3/4 ac 1975 1976 1977</p> <p><i>Ronald Gallison</i> 13.14 acres 1975 1976 1977</p> <p><i>W.J. Mashburn</i> 1/2 ac 1975 1976 1977</p>	<p>S. E. of S. E. <i>Cecil + Maynell Hooper</i> 15.62 ac 1975 1976 1977</p> <p><i>Due L. Morgan</i> 1/2 ac 1975 1976 1977</p> <p><i>James T. Williams</i> 1.5 ac 1975 1976 1977</p> <p><i>Billy J. Douglas</i> 18.77 ac 1975 1976 1977</p> <p><i>James Kearfield Smith</i> 18 ac 1975 1976 1977</p> <p><i>Z. Leon + Norma T. Townsend</i> 1.5 ac 1975 1976 1977</p> <p><i>J.B. Williams + wif. Mary S. Williams</i> 18 acres 1975 1976 1977</p>

<p>N. W. of N. W. H. L. Tolson 1975 2 1/2 ac 1976 26 3/4 ac 1977</p> <p>Winfield Carston 1975 2 1/2 ac 1976 none</p> <p>N. E. of N. W. H. L. Tolson 1975 2 1/2 ac 1976 none</p> <p>Olivia Helbreath + wif. 1975 7 1/2 ac 1976 1977</p> <p>Delma R. Butler + wif. 1976 2 ac 1977</p> <p>Ralph Griffin 1975 75 ac 1976 175 ac 1977</p> <p>Delma R. Butler + wif. 1976 2 ac 1977</p> <p>Ralph Griffin 1975 75 ac 1976 175 ac 1977</p> <p>Delma R. Butler + wif. 1976 2 ac 1977</p>	<p>N. E. of N. E. Ollie Sampson 1975 all 1976 1977</p> <p>James E. Ellis 1975 15 ac 1976 4 ac 1977</p> <p>Anna Mae Abridge 1975 13 1/2 ac 1976 1977</p> <p>Olivia Leath 1975 2 ac 1976 1977</p> <p>James Edward Burns 1975 3 ac 1976 1977</p> <p>Ruby Jo Leath 1975 5 ac 1976 1977</p> <p>S. H. Leath, Jr. 1975 1 ac 1976 1977</p>	<p>S. W. of N. W. R. L. + Ondean Oliver 1975 11 1/2 ac 1976 1977</p> <p>Sammy Barrett 1975 15 ac 1976 1977</p> <p>S. E. of N. W. Louis Chumley + wif. 1975 pt. 1976 1977</p> <p>Harlin H. + Elsie Herring 1975 1 ac 1976 1977</p> <p>H. S. Hashin 1975 12.09 ac 1976 1977</p> <p>Fred E. Perry 1975 10 ac 1976 1977</p> <p>Fred E. Perry, Jr. 1976 18 ac 1977</p> <p>Eldridge + Patricia Hillbush 1975 1 ac 1976 1977</p>	<p>S. W. of N. E. Jerry Leath 1975 10.9 ac 1976 3.9 ac 1977</p> <p>H. P. Henderson 1975 21.80 ac 1976 1977</p> <p>S. E. of N. E. L. T. Whitt 1975 20 ac 1976 1977</p> <p>Olivia Leath 1975 14 1/2 ac 1976 12.5 ac 1977</p> <p>Samy B. Kennedy + wif. Glenie 1975 2 ac 1976 1977</p>
<p>J. C. Bishop + wif. Mame 1975 10 1/2 ac 1976 1977</p> <p>Sarah Ames 1975 pt. 1976 1977</p> <p>Robert B. Mauckham 1975 1 ac 1976 1977</p> <p>Robert McKenzie 1976 con. 1977</p> <p>N. W. of S. W. James B. Ashley 1975 4 1/2 ac 1976 1977</p> <p>J. H. Humphries + wif. 1975 4 ac 1976 1977</p> <p>O. A. Bloodworth 1975 14.98 ac 1976 1977</p> <p>E. E. Bishop + wif. 1975 10 1/2 ac 1976 1977</p> <p>Ollie Sampson 1975 con. 1976 1977</p> <p>O. W. Quarles + wif. 1975 1976 1977</p>	<p>N. E. of S. W. Olive E. Cornelius + wif. 1975 2 1/2 ac 1976 1977</p> <p>Eldridge + Patricia Hillbush 1975 15 ac 1976 1977</p> <p>John Ray Daniel + wif. Joyce 1975 4.09 ac 1976 1977</p>	<p>Joe H. Baird 1975 3.5 ac 1976 1977</p> <p>Carolyn N. Holland + wif. 1975 1 ac 1976 1977</p> <p>Paul H. Bishop 1975 1 1/2 ac 1976 1977</p> <p>Carolyn N. Holland + wif. S. E. Holland + wif. 1975 8.22 ac 1976 1977</p>	<p>N. E. of S. E. General Jacobs 1975 30 ac 1976 1977</p> <p>Wilmer O. Mauckham + wif. 1975 4 ac 1976 1977</p>
<p>Mrs. L. C. Thomas 1975 30 ac 1976 1977</p> <p>George O. Roe 1975 10 ac 1976 1977</p> <p>S. W. of S. W. Cecil Allen Hallmark 1975 1 ac 1976 1977</p> <p>J. H. Humphries + wif. Ruth 1975 1 ac 1976 1977</p> <p>J. Hughes + wif. Mae Bell Rindquist 1975 19 ac 1976 1977</p>	<p>S. E. of S. W. Ruby C. Hallmark 1975 17 ac 1976 1977</p> <p>Clyde Arthur Sims + wif. 1975 2 ac 1976 1977</p> <p>Jay Roger Jones + wif. 1975 1 ac 1976 1977</p>	<p>Emmett J. Haddin + wif. 1975 10 ac 1976 1977</p> <p>Paul H. Bishop 1975 30 ac 1976 1977</p> <p>Jeff Johnson + wif. Alma Jo 1975 10 ac 1976 1977</p>	<p>S. E. of S. E. W. M. Hashin 1975 35 1/2 ac 1976 1977</p> <p>James Eugene Stephens 1975 3 ac 1976 1977</p>

SECTION

14

TOWNSHIP

10

RANGE

5

FORM 1—S.T.C.—ROBERTS & SON, BIRMINGHAM

<p>N. W. of N. W. <i>William Hermit Hammond 1975 1976 1977</i></p> <p><i>Samar Maise 18 ac 1975 1976 1977</i></p> <p><i>William Walter Smith 2 ac 1975 1976 1977</i></p>	<p>N. E. of N. W. <i>T. F. Hall + wif. Virta S. 1975 1976 1977</i></p>	<p>T. F. Hall + wif. N. W. of N. E. <i>39 1/2 ac 1975 32 1/2 ac 1976 38 1/2 ac 1977</i></p> <p><i>Gordon Wayne Perkins 7 ac 1976 1 ac 1977</i></p>	<p>N. E. of N. E. <i>B. L. Richards + wif 1/3 ac 1975 1976 1977</i></p> <p><i>Mrs. Polly Magill 1 ac 1975 1976 1977</i></p> <p><i>Nerschel Cash 1/2 ac 1975 1976 1977</i></p> <p><i>Jerry Pound + wif 1/2 ac 1976 1977</i></p> <p><i>B. R. Mosley 30 ac 1975 1976 1977</i></p> <p><i>Asidon W. Perkins 2 ac 1975 1976 1977</i></p> <p><i>C. O. Smith 1/2 ac 1975 1976 1977</i></p>
<p>S. W. of N. W. <i>T. F. Hall + wif. 1975 1976 1977</i></p>	<p>S. E. of N. W. <i>James Shiffey 10 ac 1975 1976 1977</i></p> <p><i>Euther Mosley 10 ac 1975 1976 1977</i></p> <p><i>Ruby Jo Goumel 10 ac 1975 1976 1977</i></p>	<p>S. W. of N. E. <i>James H. + Shirley Shiffey 10 ac 1975 1976 1977</i></p> <p><i>James H. Shiffey 10 ac 1975 1976 1977</i></p> <p><i>Dorothy F. Hale 1975 1976 1977</i></p>	<p>S. E. of N. E. <i>H. R. Mosley 17 ac 1975 1976 1977</i></p> <p><i>Ronald T. Mosley 1 1/2 ac 1975 1976 1977</i></p> <p><i>Marcus E. Wynn + wif. Opie 19, 11 ac 1975 1976 1977</i></p> <p><i>Whitakers Bapt. Ch. + Cemetery</i></p>
<p>N. W. of S. W. <i>Albert V. Tolson 14 ac 1975 1976 1977</i></p> <p><i>Eugene Prince 10 ac 1975 1976 1977</i></p> <p><i>Shady Prince 10 ac 1975 1976 1977</i></p>	<p>N. E. of S. W. <i>Willie L. Yarbrough 20 ac 1975 1976 1977</i></p> <p><i>James R. Parish 20 ac 1975 1976 1977</i></p> <p><i>Dorothy F. Hale 1975 1976 1977</i></p>	<p>N. W. of S. E. <i>Farris Morton all 1975 none</i></p> <p><i>Farris Morton Subdr.</i></p>	<p>N. E. of S. E. <i>C. A. Cole 39 ac 1975 1976 1977</i></p> <p><i>Harold H. Palma Sinker 1 ac 1975 1976 1977</i></p> <p><i>Dorothy F. Hale 1975 1976 1977</i></p>
<p>S. W. of S. W. <i>Albert V. Tolson 14 ac 1975 1976 1977</i></p> <p><i>Eugene Prince 10 ac 1975 1976 1977</i></p> <p><i>Shady Prince 23 ac 1975 1976 1977</i></p>	<p>S. E. of S. W. <i>Thomas Jerry Mosley + wif 1 ac 1975 1976 1977</i></p> <p><i>Larry Seeth + wif 30 ac 1975 1976 1977</i></p> <p><i>Joel V. Smith + wif Irene S. 9 ac 1975 1976 1977</i></p> <p><i>Dorothy F. Hale 1975 1976 1977</i></p>	<p>S. W. of S. E. <i>Farris Morton all 1975 all none</i></p> <p><i>Farris Morton Subdr.</i></p>	<p>S. E. of S. E. <i>Cherokee Mining Co. 1975</i></p> <p><i>J. L. Cullinan + Craig F. Cullinan 1976 1977</i></p>

Scale—1 inch=300 Ft.

COUNTY

SECTION 15

TOWNSHIP 10

RANGE 5

FORM 1—S.T.C.—ROBERTS & SON, BIRMINGHAM

<p>N. W. of N. W.</p> <p>Frederick Wayne Steward ✓ 14 ac 1975 1976 ✓ 1977 ✓</p> <p>Jessie A. Steward ✓ 36 ac 1975 1976 ✓ 1977 ✓</p>	<p>N. E. of N. W.</p> <p>E. B. Williams ✓ all 1975 38 ac 1976 ✓ 1977 ✓</p> <p>Soyd H. Richey + wif. ✓ 2 ac 1976 ✓ 1977 ✓</p>	<p>N. W. of N. E.</p> <p>pt. 12.42 ac ✓ Joe L. Whitt ✓ 1975 ✓ 1976 ✓ 1977 ✓</p> <p>pt. 37.84 ac ✓ Mary Bynum ✓ 1975 ✓ 1976 ✓ 1977 ✓</p>	<p>N. E. of N. E.</p> <p>Gene L. + Helen L. Williams ✓ pt. 10.10 ac 1975 ✓ 1976 ✓ 1977 ✓</p> <p>Bertie O'neal ✓ pt. 24 ac 1975 ✓ 1976 ✓ 1977 ✓</p>
<p>S. W. of N. W.</p> <p>Miss Beldie Whitt ✓ all 1975 ✓ 1976 ✓ 1977 ✓</p>	<p>S. E. of N. W.</p> <p>Joe L. Whitt ✓ 1975 ✓ 1976 ✓ 1977 ✓</p> <p>Entire Section Dauphin 7. Halo 1975 ✓ 1976 ✓ 1977 ✓</p>	<p>S. W. of N. E.</p> <p>pt. 77.44 ac ✓ Joe L. Whitt ✓ 1975 ✓ 1976 ✓ 1977 ✓</p> <p>pt. 81.89 ac ✓ Mary Bynum ✓ 1975 ✓ 1976 ✓ 1977 ✓</p>	<p>S. E. of N. E.</p> <p>Bertie Craft ✓ 34.76 ac 1975 ✓ 1976 ✓ 1977 ✓</p> <p>Gene L. + Helen L. Williams ✓ pt. 10.10 ac 1975 ✓ 1976 ✓ 1977 ✓</p>
<p>N. W. of S. W.</p> <p>James Darpley Whitt, Jr. ✓ 26 2/3 ac 1975 ✓ 1976 ✓ 1977 ✓</p> <p>Miss Beldie Whitt ✓ 13 1/2 ac 1975 ✓ 1976 ✓ 1977 ✓</p>	<p>N. E. of S. W.</p> <p>Joe L. Whitt ✓ 1975 ✓ 1976 ✓ 1977 ✓</p>	<p>N. W. of S. E.</p> <p>J. H. + Edna J. Summels ✓ 2 ac 1975 ✓ 1976 ✓ 1977 ✓</p> <p>C. H. Whitt ✓ 35 1/2 ac 1975 ✓ 1976 ✓ 1977 ✓</p>	<p>N. E. of S. E.</p> <p>Daron Holdersfield + wif. ✓ 2 ac 1975 ✓ 1976 ✓ 1977 ✓</p> <p>Albert V. Johnson ✓ 5 ac 1975 ✓ 1976 ✓ 1977 ✓</p> <p>Samuel Nelson ✓ 3 ac 1975 ✓ 1976 ✓ 1977 ✓</p> <p>Honeth + Mary Mangum ✓ 2 ac 1977 ✓</p>
<p>S. W. of S. W.</p> <p>James Darpley Whitt, Jr. ✓ 26 2/3 ac 1975 ✓ 1976 ✓ 1977 ✓</p> <p>Alpha W. + Claudia Holdersfield ✓ 13 1/2 ac 1975 ✓ 1976 ✓ 1977 ✓</p>	<p>S. E. of S. W.</p> <p>Robert E. Samples + wif. ✓ 7.23 ac 1976 ✓ 1977 ✓</p> <p>Imogene Hefner ✓ 5 ac 1975 ✓ 1976 ✓ 1977 ✓</p> <p>Samuel Nelson ✓ 2 ac 1975 ✓ 1976 ✓ 1977 ✓</p> <p>Martha O. Pruitt + Hubert Jesse S. ✓ pt. 1977 ✓</p>	<p>S. W. of S. E.</p> <p>Samuel Nelson ✓ 2 ac 1975 ✓ 1976 ✓ 1977 ✓</p> <p>Mrs. J. C. Samell ✓ 27.42 ac 1975 ✓ 1976 ✓ 1977 ✓</p> <p>M. A. + Wilburt M. Mantz ✓ 27.42 ac 1977 ✓</p> <p>Silly H. Beatrice Allen ✓ pt. 4 ac 1975 ✓ 1976 ✓ 1977 ✓</p> <p>Albert V. Johnson ✓ 2 ac 1975 ✓ 1976 ✓ 1977 ✓</p>	<p>S. E. of S. E.</p> <p>Leon A. Cunningham ✓ 1 ac 1975 ✓ 1976 ✓ 1977 ✓</p> <p>Samuel Nelson ✓ 35 ac 1975 ✓ 1976 ✓ 1977 ✓</p> <p>Paul Jo Kelley ✓ 31 ac 1975 ✓ 1976 ✓ 1977 ✓</p> <p>Manion A. + Willene B. Martin ✓ 1.33 ac 1975 ✓ 1976 ✓ 1977 ✓</p> <p>James Bowen ✓ 1 ac 1976 ✓ 1977 ✓</p> <p>Joyce Dean Kelley ✓ 1 ac 1977 ✓</p> <p>Nelson Norton ✓ 5 ac 1975 ✓ 1976 ✓ 1977 ✓</p> <p>Hallie Norton ✓ pt. 1975 ✓ 1976 ✓ 1977 ✓</p> <p>Bettyann Kelley ✓ 2 ac 1976 ✓ 1977 ✓</p> <p>Sam Mann + wif. Beatrice ✓ 13 ac 1975 ✓ 1976 ✓ 1977 ✓</p>

Scale—1 inch=300 Ft.

COUNTY

SECTION 16

TOWNSHIP 10

RANGE 5

FORM 1—S.T.C.—ROBERTS & SON, BIRMINGHAM

<p><i>Dianne V. Whorton</i> N. W. of N. W. <i>J. H. Russell</i> ✓ 5 ac 1975 ✓ 35 ac 1975 ✓ 1976 ✓ 1976 ✓ 1977 ✓ 1977 ✓</p>	<p><i>Clyde E. Pitchford + wf.</i> N. E. of N. W. ✓ 10 ac 1975 ✓ 1976 ✓ 1977 ✓</p> <p><i>Thomas Watson Jr. + wf.</i> ✓ pt 25 ac 1975 ✓ 1976 ✓ 1977 ✓</p>	<p><i>Charles Washburn + Betty J.</i> N. W. of N. E. ✓ E 1/2 1975 ✓ W 1/2 ✓ 1976 ✓ 1977 ✓</p> <p><i>Eulious Washburn</i> ✓ E 1/2 1975 ✓ 1976 ✓ 1977 ✓</p>	<p>N. E. of N. E. ✓ <i>Woodie H. Wilson</i> ✓ all 1975 ✓ 1976 ✓ 1977 ✓</p>
<p><i>Coolidge B. Bryant</i> S. W. of N. W. ✓ 11 ac 1975 ✓ 1976 ✓ 1977 ✓</p> <p><i>James Nathan George</i> ✓ 1 ac 1975 ✓ 1976 ✓ 1977 ✓</p> <p><i>m. J. + Helen Maddox</i> ✓ 14.55 ac 1975 ✓ 1976 ✓ 1977 ✓</p> <p><i>Billie M. Pitchford Et al</i> ✓ 10 ac 1975 ✓ none ✓ <i>Bennis + Irene Wiggins</i> ✓ 10 ac 1976 ✓ 1977 ✓</p> <p><i>Carl D. Smith</i> ✓ Set 1975 ✓ 1976 ✓ none ✓</p> <p><i>Ray + Mary Stonicher</i> ✓ Set 1975 ✓ none ✓</p> <p><i>Ray Helton</i> ✓ Set 1976 ✓</p> <p><i>Barbs Church</i> ✓ 1 ac ✓</p> <p><i>Tracy Junior Epperson + wf. Janie Ruth O. Epperson</i> ✓ 93 ac 1977 ✓</p>	<p><i>Clyde E. Pitchford + wf.</i> S. E. of N. W. ✓ 15 ac 1975 ✓ 1976 ✓ 1977 ✓</p> <p><i>Thomas Watson Jr. + wf.</i> ✓ pt 25 ac 1975 ✓ 1976 ✓ 1977 ✓</p> <p><i>Eulious Washburn</i> ✓ 5 ac 1975 ✓ 1976 ✓ 1977 ✓</p>	<p>S. W. of N. E. ✓ <i>Eulious Washburn</i> ✓ all 1975 ✓ 1976 ✓ 1977 ✓</p>	<p><i>H. K. Scott</i> S. E. of N. E. ✓ 38 ac 1975 ✓ 1976 ✓ none ✓</p> <p><i>Cecil Smith</i> ✓ 1 ac 1975 ✓ 1976 ✓ 1977 ✓</p> <p><i>Ms. E. F. Washburn</i> ✓ 1 ac 1975 ✓ none ✓</p> <p><i>Howard W. Miller + wf. Lannie</i> ✓ 1 ac 1976 ✓ 1977 ✓</p> <p><i>Harlin H. + Mildred L. Barghead</i> ✓ 38 ac 1977 ✓</p>
<p><i>Vernon Throsher</i> N. W. of S. W. ✓ N 1/2 1975 ✓ 1976 ✓ 1977 ✓</p> <p><i>Shirley + Billy Lett</i> ✓ 20 ac 1975 ✓ 1976 ✓ 1977 ✓</p>	<p><i>Lamar + Barbara Ethins</i> N. E. of S. W. ✓ 20 ac 1975 ✓ 1976 ✓ 1977 ✓</p> <p><i>Sister Windsor</i> ✓ W 1/2 1975 ✓ 1976 ✓ 1977 ✓</p>	<p><i>Ethel T. Mann</i> N. W. of S. E. ✓ 1975 ✓ none ✓</p> <p><i>Joe Bob Maddox</i> ✓ all 1976 ✓ 1977 ✓</p>	<p>N. E. of S. E. ✓ <i>Nelson E. Wright</i> ✓ all 1975 ✓ 1976 ✓ 1977 ✓</p>
<p><i>John H. + Geneva Brooks</i> S. W. of S. W. ✓ 5 ac 1975 ✓ 1976 ✓ 1977 ✓</p> <p><i>Louis Mizell</i> ✓ 34 ac 1975 ✓ 1976 ✓ 1977 ✓</p> <p><i>Throsher Cemetery</i> ✓ 1 ac ✓</p>	<p><i>Ethel T. Mann</i> S. E. of S. W. ✓ 1975 ✓ none ✓</p> <p><i>Joe Bob Maddox</i> ✓ all 1976 ✓ 1977 ✓</p>	<p>S. W. of S. E. ✓ <i>Ethel T. Mann</i> ✓ 1975 ✓ 19 ac ✓</p> <p><i>Joe Bob Maddox</i> ✓ all 1976 ✓ 19 ac ✓ 1977 ✓</p>	<p>S. E. of S. E. ✓ <i>D. J. + Zelma H. Collins</i> ✓ 1 ac 1975 ✓ EX 1976 ✓ EX 1977 ✓</p> <p><i>William H. Beam</i> ✓ 1/2 ac 1975 ✓ 1976 ✓ 1977 ✓</p> <p><i>W. V. Mayo</i> ✓ 19 ac 1975 ✓ none ✓ <i>L. H. Rose</i> ✓ 19 ac 1976 ✓ 1977 ✓</p>

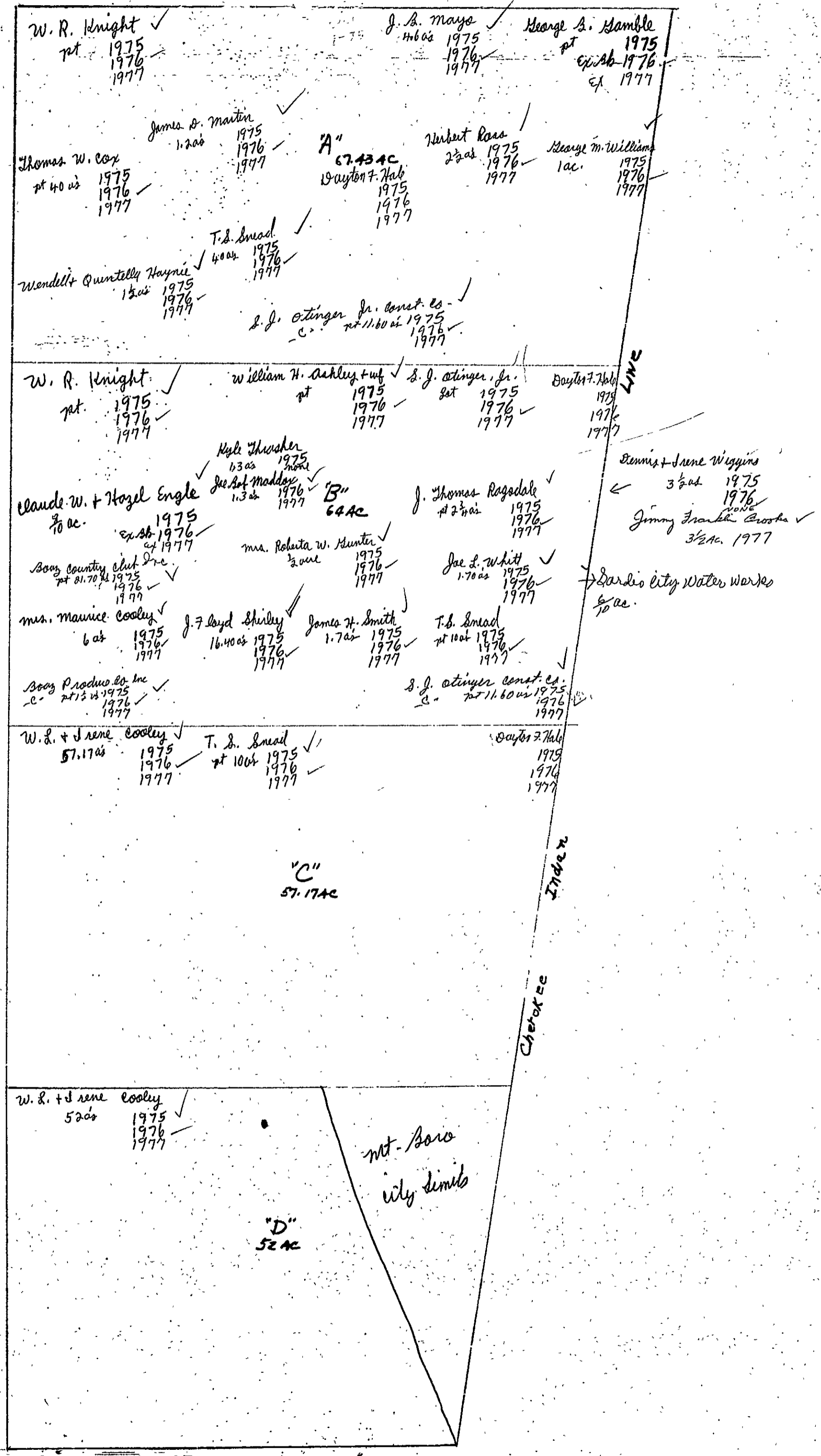
L. E. Hollaway ✓
Set 1977 ✓

COUNTY

Scale—1 inch—300 Ft.

<p>Dayton F. Hale 1975 1976 1977</p> <p>J. Thomas Nagdale pt 2 1/2 ac. 1975 1976 1977</p> <p>George R. Hamble pt 1975 4 1976 ex 1977</p> <p>Thomas W. Cox pt 1975 1976 1977</p> <p>George R. Hamble pt 3 1/2 ac. 1975 1976 1977</p> <p>Miss Lorene Haines all 1975 1976 1977</p> <p>C. C. Haines w/2 1975 1976 1977</p> <p>Erga Johnson ex 1975 1976 1977</p> <p>"3" 39.94 AC</p> <p>"2" 39.94 AC</p> <p>"1" 39.94 AC</p>	<p>Dayton F. Hale 1975 1976 1977</p> <p>J. Thomas Nagdale pt 2 1/2 ac. 1975 1976 1977</p> <p>George R. Hamble pt 3 1/2 ac. 1975 1976 1977</p> <p>Thomas W. Cox pt 1975 1976 1977</p> <p>George R. Hamble pt 3 1/2 ac. 1975 1976 1977</p> <p>Miss Lorene Haines all 1975 1976 1977</p> <p>C. C. Haines w/2 1975 1976 1977</p> <p>Erga Johnson ex 1975 1976 1977</p> <p>"4" 53.00 AC</p> <p>Dayton F. Hale 1975 1976 1977</p> <p>J. Thomas Nagdale pt 2 1/2 ac. 1975 1976 1977</p> <p>George R. Hamble pt 3 1/2 ac. 1975 1976 1977</p> <p>Thomas W. Cox pt 1975 1976 1977</p> <p>George R. Hamble pt 3 1/2 ac. 1975 1976 1977</p> <p>Miss Lorene Haines all 1975 1976 1977</p> <p>C. C. Haines w/2 1975 1976 1977</p> <p>Erga Johnson ex 1975 1976 1977</p> <p>"5" 39.94 AC</p> <p>"6" 39.94 AC</p> <p>"7" 39.94 AC</p>
<p>J. d. Martin + wif pt 1975 1976 ex 1977</p> <p>Eschel Mayo pt 1975 1976 1977</p> <p>E. J. Allevine all 1975 1976 1977</p> <p>Mrs. Jessie Mae Smith w/2 1975 1976 1977</p> <p>Paul Davis + wif + Flora 8 1/2 ac. 1975 1976 1977</p> <p>Clifford R. Haines 1 acre 1975 1976 1977</p> <p>Shunni Stanfill 1 ac. 1977</p> <p>Thomas Roy Humphries 11 1/2 ac. 1975 1976 1977</p> <p>Boog Produce Co. Inc. L. pt 1 1/2 ac. 1975 1976 1977</p> <p>Dayton F. Hale 1975 1976 1977</p> <p>W. T. Stonicher 35 ac. 1975 32.99 ac. 1976 pt 1977</p> <p>Boog County Club pt 21.70 ac. 1975 1976 1977</p> <p>James H. Mayo 1975 1976 1977</p> <p>1976 Supp'l Revised of Claims 1976 Reg'd 1977</p> <p>Ray + Mary Stonicher 1.03 ac. 1976 1977</p>	<p>J. d. Martin + wif pt 1975 1976 ex 1977</p> <p>Eschel Mayo pt 1975 1976 1977</p> <p>E. J. Allevine all 1975 1976 1977</p> <p>Mrs. Jessie Mae Smith w/2 1975 1976 1977</p> <p>Paul Davis + wif + Flora 8 1/2 ac. 1975 1976 1977</p> <p>Clifford R. Haines 1 acre 1975 1976 1977</p> <p>Shunni Stanfill 1 ac. 1977</p> <p>Thomas Roy Humphries 11 1/2 ac. 1975 1976 1977</p> <p>Boog Produce Co. Inc. L. pt 1 1/2 ac. 1975 1976 1977</p> <p>Dayton F. Hale 1975 1976 1977</p> <p>W. T. Stonicher 35 ac. 1975 32.99 ac. 1976 pt 1977</p> <p>Boog County Club pt 21.70 ac. 1975 1976 1977</p> <p>James H. Mayo 1975 1976 1977</p> <p>1976 Supp'l Revised of Claims 1976 Reg'd 1977</p> <p>Ray + Mary Stonicher 1.03 ac. 1976 1977</p> <p>"8" 39.94 AC</p> <p>"9" 39.94 AC</p> <p>"10" 39.94 AC</p>
<p>J. d. Martin + wif pt 1975 1976 ex 1977</p> <p>Eschel Mayo pt 1975 1976 1977</p> <p>E. J. Allevine all 1975 1976 1977</p> <p>Mrs. Jessie Mae Smith w/2 1975 1976 1977</p> <p>Paul Davis + wif + Flora 8 1/2 ac. 1975 1976 1977</p> <p>Clifford R. Haines 1 acre 1975 1976 1977</p> <p>Shunni Stanfill 1 ac. 1977</p> <p>Thomas Roy Humphries 11 1/2 ac. 1975 1976 1977</p> <p>Boog Produce Co. Inc. L. pt 1 1/2 ac. 1975 1976 1977</p> <p>Dayton F. Hale 1975 1976 1977</p> <p>W. T. Stonicher 35 ac. 1975 32.99 ac. 1976 pt 1977</p> <p>Boog County Club pt 21.70 ac. 1975 1976 1977</p> <p>James H. Mayo 1975 1976 1977</p> <p>1976 Supp'l Revised of Claims 1976 Reg'd 1977</p> <p>Ray + Mary Stonicher 1.03 ac. 1976 1977</p> <p>"11" 35 AC</p> <p>"12" 41.83 AC</p> <p>"13" 39.93 AC</p>	<p>J. d. Martin + wif pt 1975 1976 ex 1977</p> <p>Eschel Mayo pt 1975 1976 1977</p> <p>E. J. Allevine all 1975 1976 1977</p> <p>Mrs. Jessie Mae Smith w/2 1975 1976 1977</p> <p>Paul Davis + wif + Flora 8 1/2 ac. 1975 1976 1977</p> <p>Clifford R. Haines 1 acre 1975 1976 1977</p> <p>Shunni Stanfill 1 ac. 1977</p> <p>Thomas Roy Humphries 11 1/2 ac. 1975 1976 1977</p> <p>Boog Produce Co. Inc. L. pt 1 1/2 ac. 1975 1976 1977</p> <p>Dayton F. Hale 1975 1976 1977</p> <p>W. T. Stonicher 35 ac. 1975 32.99 ac. 1976 pt 1977</p> <p>Boog County Club pt 21.70 ac. 1975 1976 1977</p> <p>James H. Mayo 1975 1976 1977</p> <p>1976 Supp'l Revised of Claims 1976 Reg'd 1977</p> <p>Ray + Mary Stonicher 1.03 ac. 1976 1977</p> <p>"14" 39.93 AC</p> <p>"15" 39.93 AC</p>

Section 17 Township 10 Range 5



SECTION

18

TOWNSHIP

10

RANGE

5

FORM 1—S.T.C.—ROBERTS & SON, BIRMINGHAM

<p>John m. Morgan 5 ac. 1975 ✓ 1976 ✓ 1977 ✓</p> <p>N. W. of N. W. J. O. Brothers 25.6 ac 1975 ✓ 1976 ✓ 1977 ✓</p> <p>Luther Jarvin 75 ac 1975 ✓ 1976 ✓ 1977 ✓</p> <p>N. E. of N. W. Luther m. Jarvin 1975 ✓ 1976 ✓ 1977 ✓</p> <p>Luther Jarvin 75 ac 1975 ✓ 1976 ✓ 1977 ✓</p>	<p>Luther Jarvin 3 ac 1975 ✓ 1976 ✓ 1977 ✓</p> <p>N. W. of N. E. Boggy Country Club Inc. 1975 ✓ 1976 ✓ 1977 ✓</p> <p>Eugene + Joan Kilpatrick 1975 ✓ 1976 ✓ 1977 ✓</p> <p>Billy Ray + Kitty H. Young 7.5 ac 1977 ✓</p> <p>James F. Nichols + wife 1975 ✓ 1976 ✓ 1977 ✓</p> <p>Country Club Assoc. I-22-23 1976 ✓ 1977 ✓</p> <p>H. C. Pullen 3 ac 1975 ✓ 1976 ✓ 1977 ✓</p> <p>1976 Esc. R. Harvey Alvin Wayne Shirey and Sams Waverly 1977</p>	<p>Eugene + Joan Kilpatrick 1975 ✓ 1976 ✓ 1977 ✓</p> <p>N. E. of N. E. San H. Haynes 1975 ✓ 1976 ✓ 1977 ✓</p> <p>James F. Nichols + wife 1975 ✓ 1976 ✓ 1977 ✓</p> <p>Boggy Country Club Inc. 1975 ✓ 1976 ✓ 1977 ✓</p>	<p>Eugene + Joan Kilpatrick 1975 ✓ 1976 ✓ 1977 ✓</p> <p>N. E. of N. E. San H. Haynes 1975 ✓ 1976 ✓ 1977 ✓</p> <p>James F. Nichols + wife 1975 ✓ 1976 ✓ 1977 ✓</p> <p>Boggy Country Club Inc. 1975 ✓ 1976 ✓ 1977 ✓</p>
<p>Willie J. Spradlin Hornsby 1975 ✓ 1976 ✓ 1977 ✓</p> <p>S. W. of N. W. Jean Perdue Minton 1975 ✓ 1976 ✓ 1977 ✓</p> <p>Jack Jenkins + wife Mary 3.17 ac 1975 ✓ 1976 ✓ 1977 ✓</p> <p>J. E. Spradlin 3 ac 1975 ✓ 1976 ✓ 1977 ✓</p> <p>Phillip Spradlin 3.17 ac 1975 ✓ 1976 ✓ 1977 ✓</p> <p>J. A. Nelson + wife 2.42 ac 1975 ✓ 1976 ✓ 1977 ✓</p> <p>J. M. Spradlin 1.7 ac 1975 ✓ 1976 ✓ 1977 ✓</p> <p>Ruth Spradlin Whisnont 3.18 ac 1975 ✓ 1976 ✓ 1977 ✓</p>	<p>R. W. Pullen + wife Shirley Jean 3 ac 1975 ✓ 1976 ✓ 1977 ✓</p> <p>S. E. of N. W. Jerry + Cheryl B. Ross 2 ac 1975 ✓ 1976 ✓ 1977 ✓</p>	<p>H. C. Pullen all 1975 ✓ 1976 ✓ 1977 ✓</p>	<p>T. S. Sneed 1975 ✓ 1976 ✓ 1977 ✓</p> <p>S. E. of N. E. Dayton F. Hale 1975 ✓ 1976 ✓ 1977 ✓</p> <p>Boggy Country Club, Inc. 1975 ✓ 1976 ✓ 1977 ✓</p>
<p>Jimmy Mack Jarvin + wife 5.1 ac 1975 ✓ 1976 ✓ 1977 ✓</p> <p>N. W. of S. W. Ray + Jimmie Dean Jarvin 11 ac 1975 ✓ 1976 ✓ 1977 ✓</p> <p>W. H. Jarvin 23.9 ac 1975 ✓ 1976 ✓ 1977 ✓</p>	<p>Alex Hamby all 1975 ✓ 1976 ✓ 1977 ✓</p> <p>N. E. of S. W. Mrs. Alex Hamby ex. sh. all 1975 ✓ 1976 ✓ 1977 ✓</p>	<p>H. C. Pullen 37 ac 1975 ✓ 1976 ✓ 1977 ✓</p>	<p>W. S. + Irene Cooley 19.83 ac 1975 ✓ 1976 ✓ 1977 ✓</p> <p>N. E. of S. E. T. S. Sneed 12 ac 1975 ✓ 1976 ✓ 1977 ✓</p> <p>Dayton F. Hale 17 ac 1975 ✓ 1976 ✓ 1977 ✓</p>
<p>Martha Jo Halladay 19 ac 1975 ✓ 1976 ✓ 1977 ✓</p> <p>S. W. of S. W. Gerald Lomer Walker 1 ac 1975 ✓ 1976 ✓ 1977 ✓</p> <p>Michael Ekins 1977 ✓</p> <p>William H. Walker 17.0 ac 1975 ✓ 1976 ✓ 1977 ✓</p> <p>Wesley W. Terry + wife Lucy J. 19.31 ac 1977 ✓</p>	<p>W. T. Young 35.12 ac 1975 ✓ 1976 ✓ 1977 ✓</p> <p>S. E. of S. W. Alex Hamby 10 ac 1975 ✓ 1976 ✓ 1977 ✓</p> <p>Mrs. Alex Hamby ex. sh. 10 ac 1975 ✓ 1976 ✓ 1977 ✓</p> <p>H. E. Young + wife 1975 ✓ 1976 ✓ 1977 ✓</p>	<p>H. C. Pullen 37 ac 1975 ✓ 1976 ✓ 1977 ✓</p>	<p>W. S. + Irene Cooley 19.83 ac 1975 ✓ 1976 ✓ 1977 ✓</p> <p>S. E. of S. E. T. S. Sneed 12 ac 1975 ✓ 1976 ✓ 1977 ✓</p>

Scale—1 inch—300 Ft.

COUNTY

SECTION

19

TOWNSHIP

10

RANGE

5

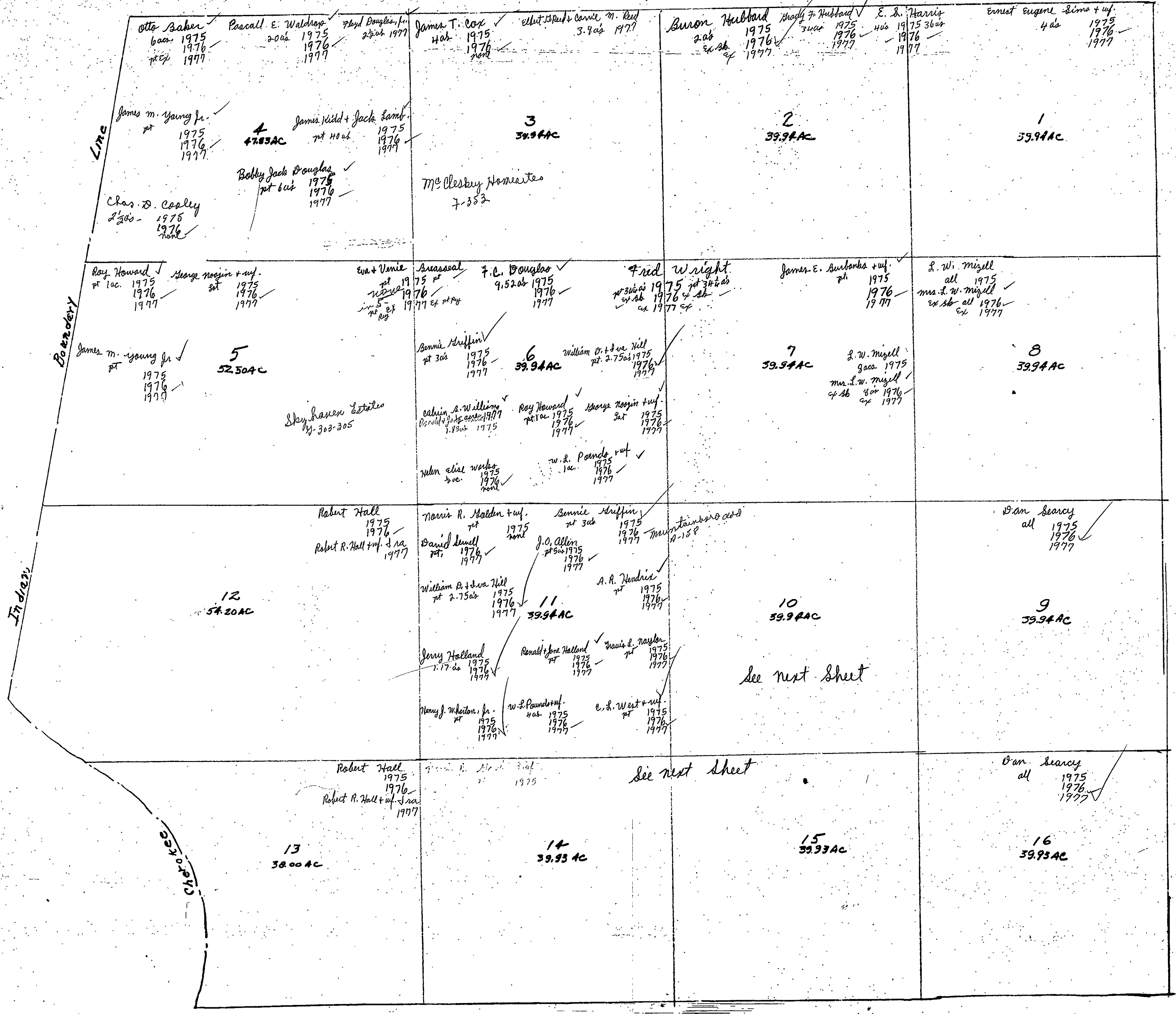
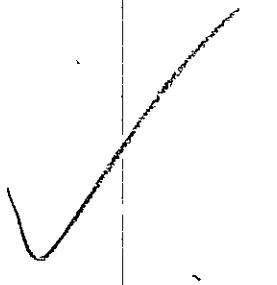
FORM 1—S.T.C.—ROBERTS & SON, BIRMINGHAM

<p>N. W. of N. W. M. E. Young + wife ✓ 1975 ✓ 1976 ✓ 1977 ✓</p>	<p>N. E. of N. W. Edward + Effie Putman ✓ 1975 ✓ W. L. Baker ✓ 15 ac. 1975 ✓ 1976 ✓ none ✓ M. E. Young + wife ✓ 1975 ✓ 1976 ✓ 1977 ✓ W. T. Young ✓ 1975 ✓ 1976 ✓ 1977 ✓ B. L. Baker ✓ 1 1/2 ac. 1975 ✓ none ✓ Marka Bonita Baker ✓ 3 ac. 1976 ✓ 1977 ✓ Richard Stearn Baker ✓ 1 ac. 1976 ✓ 1977 ✓</p>	<p>N. W. of N. E. W. L. + Irene Cooley ✓ 37.8 ac. 1975 ✓ 1976 ✓ 32.8 ac. 1977 ✓ James P. Whitton, Jr. + wife ✓ 2.2 ac. 1975 ✓ 1976 ✓ 1977 ✓ Bess Ann Cooley Ashley + Hub. R. Haskell ✓ 5 ac. 1977 ✓</p>	<p>N. E. of N. E. James M. Young, Jr. ✓ 170 ac. 1975 ✓ 1976 ✓ 1977 ✓ James Kidd + Jack Lamb ✓ 170 ac. 1975 ✓ 1976 ✓ 1977 ✓</p>
<p>S. W. of N. W. Sorden Farms ✓ 1975 ✓ 1976 ✓ 1977 ✓ Cherokee Min. Co. ✓ 1975 ✓ J. S. Callinan + Craig F. Cullin ✓ 1976 ✓ 1977 ✓</p>	<p>S. E. of N. W. Mrs. W. B. Baker ✓ all 1975 ✓ ex 3/4 1976 ✓ 1977 ✓</p>	<p>S. W. of N. E. Sallie L. Main ✓ 30 ac. 1975 ✓ 1976 ✓ 1977 ✓ Chas. D. Cooley ✓ 1 1/2 ac. 1975 ✓ 1976 ✓ 1977 ✓ James M. Young Jr. ✓ 170 ac. 1975 ✓ 1976 ✓ 1977 ✓ Stryker Estate ✓ 14-303 305</p>	<p>S. E. of N. E. James M. Young Jr. ✓ 170 ac. 1975 ✓ 1976 ✓ 1977 ✓</p>
<p>N. W. of S. W. Sorden Farms ✓ 1975 ✓ 1976 ✓ 1977 ✓</p>	<p>N. E. of S. W. W. F. Baker ✓ 3/4 ac. 1975 ✓ 1976 ✓ 1977 ✓ Mrs. W. B. Baker ✓ 32 ac. 1975 ✓ ex 3/4 1976 ✓ 1977 ✓ Nathan Pankey ✓ 1/2 ac. 1975 ✓ 1976 ✓ 1977 ✓ James M. Young Jr. ✓ 7 ac. 1975 ✓ 1976 ✓ 1977 ✓</p>	<p>N. W. of S. E. James M. Young, Jr. ✓ all 1975 ✓ 1976 ✓ 1977 ✓</p>	<p>N. E. of S. E. Sallie Mizell Smith ✓ 1/2 ac. 1975 ✓ 1976 ✓ 1977 ✓ Jim Mizell ✓ 1/2 ac. 1975 ✓ 1976 ✓ 1977 ✓</p>
<p>S. W. of S. W. Sorden Farms ✓ 1975 ✓ 1976 ✓ 1977 ✓</p>	<p>S. E. of S. W. James M. Young Jr. ✓ all 1975 ✓ 1976 ✓ 1977 ✓</p>	<p>S. W. of S. E. Sorden Farms ✓ 39 ac. 1975 ✓ 1976 ✓ 1977 ✓ Barbara + Beamon Mason ✓ 1 ac. 1975 ✓ 1976 ✓ 1977 ✓</p>	<p>S. E. of S. E. Sallie Mizell Smith ✓ 1/2 ac. 1975 ✓ 1976 ✓ 1977 ✓ Jim Mizell ✓ 1/2 ac. 1975 ✓ 1976 ✓ 1977 ✓</p>

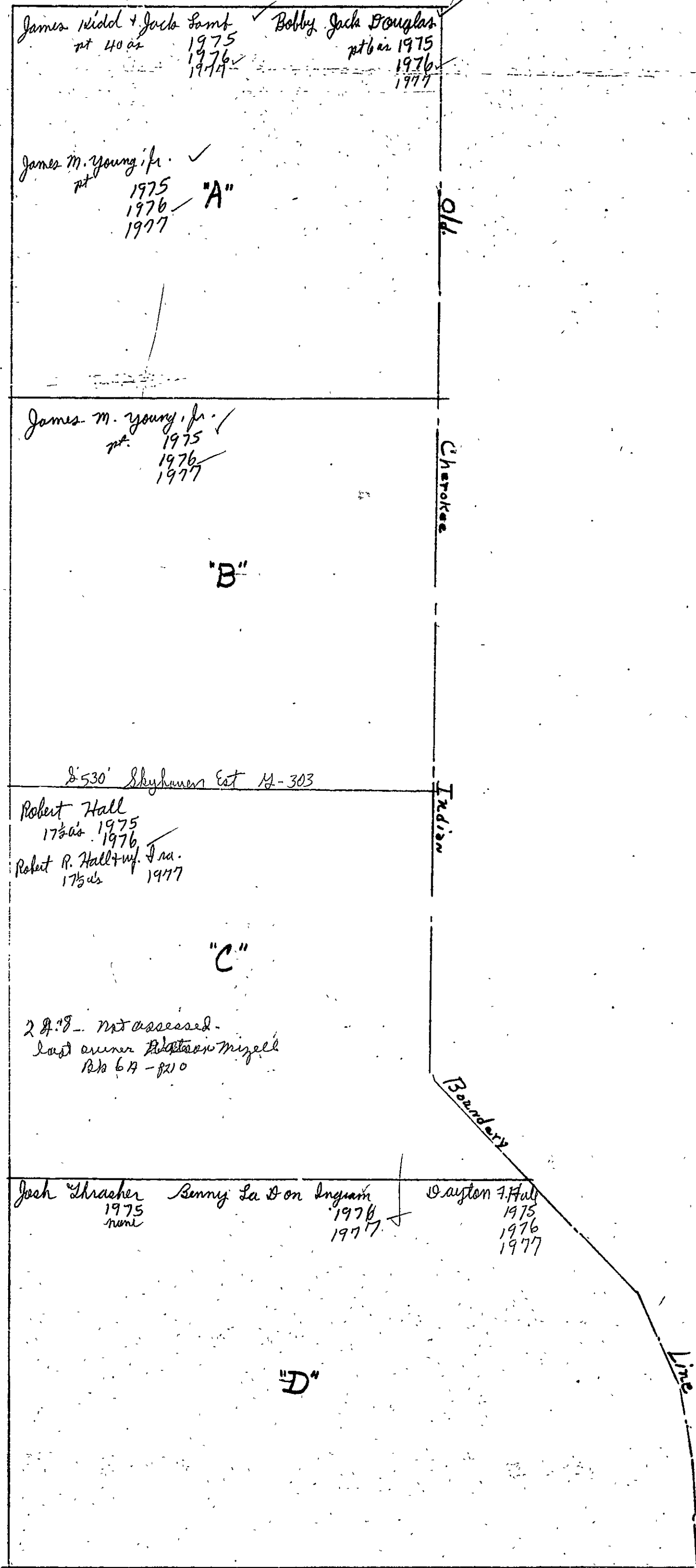
Scale—1 inch=300 Ft.

COUNTY

Section 20 Township 10 Range 5



Section 20 Township 10 Range 5



Form 1-S.T.C. P. O. N. - BIRMINGHAM

<p>Cecil Posey ✓ 2 ac 1975 ex sb 1976 ex 1977</p> <p>Norman E. Chauvenet + wif. 17/21 ac 1975 none</p> <p>A. R. Hendrix + wif. 2 ac 1975 1976 1977</p> <p>Robert R. Hall + wif. + da. 1 acre 1977</p> <p>Virgil W. Robinson 2 ac 1975 1976 1977</p> <p>Phonice A. Whorton ✓ 2 ac 1975 1976 1977</p> <p>C. S. West + wif. pt 1975 1976 1977</p> <p>H. J. Whorton + wif. 1.07 ac 1975 1976 1977</p> <p>(NW sec) 10 39.94 ac</p> <p>Cora West pt 1975 1976 1977</p> <p>W. M. White ✓ 2 3/4 ac 1975 1976 ex sb 1977</p> <p>William Junior White 17 ac 1975 1976 1977</p>	<p>Cecil E. Whorton pt 1975 1976 1977</p> <p>Mountainboro add. A-158</p> <p>Whorton Subdiv. B-125</p> <p>Lower of Mountainboro 2/10 ac -</p>
<p>Cecil Posey ✓ 2 ac 1975 ex sb 1976 ex 1977</p> <p>Norman E. Chauvenet + wif. 17/21 ac 1975 none</p> <p>A. R. Hendrix + wif. 2 ac 1975 1976 1977</p> <p>Robert R. Hall + wif. + da. 1 acre 1977</p> <p>Virgil W. Robinson 2 ac 1975 1976 1977</p> <p>Phonice A. Whorton ✓ 2 ac 1975 1976 1977</p> <p>C. S. West + wif. pt 1975 1976 1977</p> <p>H. J. Whorton + wif. 1.07 ac 1975 1976 1977</p> <p>(NW sec) 10 39.94 ac</p> <p>Cora West pt 1975 1976 1977</p> <p>W. M. White ✓ 2 3/4 ac 1975 1976 ex sb 1977</p> <p>William Junior White 17 ac 1975 1976 1977</p>	<p>Homer T. + Sallie M. Smith ✓ 1 acre 1975 ex sb 1976 ex 1977</p> <p>Patricia Ann Taylor ✓ 1.12 ac 1975 1976 1977</p> <p>Eula Watson .35 ac 1975 1976 1977</p> <p>H. S. Mc Dowell "Mrs" ✓ pt 4 ac 1975 1976 ex 1977</p> <p>A. R. Hendrix ✓ pt 1975 1976 1977</p> <p>Raymond W. Taylor 2 ac 1975 1976 1977</p> <p>Jerry Watson ✓ 2.15 ac 1975 1976 1977</p> <p>N. E. Dorsett + wif. 1 1/2 ac 1975 ex sb 1976 ex 1977</p> <p>John S. Kirby ✓ 2 ac 1975 1976 none</p> <p>Cora West ✓ pt 1975 1976 1977</p> <p>A. Stael White ✓ Set 1975 1976 1977</p> <p>SW SE 1/4 15 39.93 acres</p> <p>Mrs. Edna Copeland ✓ 1/2 acre 1975 1976 1977</p> <p>Harley R. + Delcie M. Lake, Jr. ✓ pt 3.1 ac 1975 1976 1977</p> <p>J. C. Lightsey + wif. ✓ pt 1977</p> <p>Opal White add. B-191</p> <p>Jack Hilliland ✓ Set 1975 1976 1977</p> <p>Vermell Powell ✓ 1 acre 1975 1976 1977</p> <p>John C. + Audrey F. Hall ✓ pt 1975 1976 1977</p> <p>William Powell ✓ 3/10 ac 1975 1976 1977</p> <p>Sally Powell ✓ 1/2 acre 1975 1976 ex 1977</p> <p>Carl Smith + Richard Ball ✓ pt 1975 1976 1977</p> <p>Paul Amrose 14 3/4 ac 1977</p> <p>Thomas Ray + Barbara K. Carroll ✓ Set 1977</p> <p>John C. + Audrey F. Hall ✓ pt 1975 1976 1977</p> <p>William Powell ✓ 3/10 ac 1975 1976 1977</p> <p>Sally Powell ✓ 1/2 acre 1975 1976 ex 1977</p> <p>Carl Smith + Richard Ball ✓ pt 1975 1976 1977</p>

Scale—1 inch = 300.00 Ft.

SECTION 21

TOWNSHIP 10

RANGE 5

FORM 1—S.T.C.—ROBERTS & SON, BIRMINGHAM

<p>N. W. of N. W.</p> <p>Echel T. Mann 77 70^{ac} 1975 1976 1977</p> <p>Joe Bob Maddox 70^{ac} 1976 1977</p> <p>Shroaker Cemetery 1 ac.</p>	<p>N. E. of N. W.</p> <p>H. W. Shroaker, Jr. 10^{ac} 1975 1976 1977</p>	<p>N. W. of N. E.</p> <p>Earl S. Wilson 15^{ac} 1975 1976 1977</p> <p>Grace Wilson 2.5^{ac} 1975 1976 1977</p>	<p>N. E. of N. E.</p> <p>William H. Beam 7^{1/2} 1975 1976 1977</p> <p>J. O. Sumner + Willie 2^{1/2} 1975 1976 1977</p>
<p>S. W. of N. W.</p> <p>H. W. Shroaker, Jr. 20^{ac} 1975 1976 1977</p>	<p>S. E. of N. W. Eddie M. Bynum 2^{1/2} 1975 1976 1977</p>	<p>S. W. of N. E. Wm. R. Knight 14.3^{ac} 1975 1976 1977</p> <p>W. R. Knight 19.6^{ac} 1975 1976 1977</p>	<p>S. E. of N. E.</p> <p>Mrs. Frances Snow 33.1^{ac} 1975 1976 1977</p> <p>Charles Long Shroaker 2^{1/2} 1975 1976 1977</p> <p>Marvin T. Tallison 1^{ac} 1975 1976 1977</p> <p>Mary Wanda Tallison 1^{ac} 1977</p> <p>Herman T. Hubbard to cont 33.1^{ac} 1976 1977</p>
<p>N. W. of S. W. Travis + Linda Knott 39^{ac} 1975 1976 1977</p>	<p>N. E. of S. W. Eddie M. Bynum 1^{1/2} 1975 1976 1977</p>	<p>N. W. of S. E.</p> <p>Soy T. + Wm. C. Reinhardt all 1975 1976 1977</p>	<p>N. E. of S. E.</p> <p>Soy T. + Wm. C. Reinhardt all 1975 1976 1977</p>
<p>S. W. of S. W. Travis + Linda Knott 1^{1/2} 1975 none</p> <p>Iris H. Aden 1^{1/2} 1976 1977</p> <p>Thomas Alexander 3^{1/2} 1975 1976 1977</p>	<p>S. E. of S. W.</p> <p>Sherman Wayne Fox + wife 1^{ac} 1975 1976 1977</p> <p>Earl Alexander 39^{ac} 1975 1976 1977</p>	<p>S. W. of S. E.</p> <p>H. B. Kirby all 1975 1976 1977</p>	<p>S. E. of S. E. O. R. Stibland 1^{ac} 1975 1976 1977</p> <p>Edward Ross Noble 5^{ac} 1975 1976 1977</p> <p>John L. Reinhardt + wife 8^{ac} 1975 1976 1977</p> <p>Soy T. + Wm. C. Reinhardt 21.1^{ac} 1975 1976 1977</p>

Scale—1 inch=300 Ft.

COUNTY

SECTION

22

TOWNSHIP

10

RANGE

5

FORM 1—S.T.C.—ROBERTS & SON, BIRMINGHAM

<p>N. W. of N. W. Dayton 7. H. L. 1975 Alpha W. + Claudia Halderfeld all 1975 1976 1977 Claudia Halderfeld all 1977</p>	<p>N. E. of N. W. Leonard Ray + Alice J. Whitt all 1975 1976 1977</p>	<p>N. W. of N. E.</p>	<p>N. E. of N. E. Dennis L. Whitt all 1975 1976 1977</p>
<p>S. W. of N. W. Venie Faye Browner + Virginia Mays 1975 1976 1977 norman E. Chavis + ref. 5 ac. 1975 1976 1977 Joseph Beals 10.8 ac. 1975 1976 1977 Homer Wright 15 ac. 1975 1976 1977</p>	<p>S. E. of N. W. H. E. Hefner 75 ac. 1975 1976 1977 Bumpsey + Louise Gibbs Carl L. Smith, Jr. + ref. Betty 27 1/2 ac. 1975 1976 1977 Bobby Simpson 3.9 ac. 1975 1976 1977 Walter Welborn 25 ac. 1975 1976 1977 Dayton 7. Hale 1975 1976 1977</p>	<p>S. W. of N. E. Dayton 7. Hale 1975 1976 1977 J. H. Jolleyson 9.5 ac. 1975 1976 1977 Leonard Ray + Alice J. Whitt 28 ac. 1975 1976 1977 Happy Hill Baptist Church + ref. 7 ac. 1975 1976 1977</p>	<p>S. E. of N. E. Dennis L. Whitt all 1975 1976 1977</p>
<p>N. W. of S. W. H. E. Hefner 17 ac. 1975 1976 1977 Norman T. J. Jolleyson + ref. 2 ac. 1975 1976 1977 Edward Ross Noble 8 ac. 1975 1976 1977</p>	<p>N. E. of S. W. Bumpsey + Louise Gibbs 27 1/2 ac. 1975 1976 1977 Carl L. Smith, Jr. + ref. Betty 2 ac. 1975 1976 1977 Happy Hill Baptist Church</p>	<p>N. W. of S. E. Tom Hunter 2 ac. 1975 1976 1977 Sterling Stepleton + ref. 37 1/2 ac. 1975 1976 1977 J. H. Jolleyson 5.5 ac. 1975 1976 1977</p>	<p>N. E. of S. E. Emmett A. + Beulah Sipton all 1975 1976 1977 Dayton 7. Hale 1975 1976 1977</p>
<p>S. W. of S. W. H. E. Hefner 17 ac. 1975 1976 1977</p>	<p>S. E. of S. W. Tom Hunter 10 ac. 1975 1976 1977 Edward Ross Noble 30 ac. 1975 1976 1977 Dayton 7. Hale 1975 1976 1977</p>	<p>S. W. of S. E. Arlon R. Childers + ref. 30 ac. 1975 1976 1977 Sterling Stepleton + ref. 36 ac. 1975 1976 1977</p>	<p>S. E. of S. E. Matt Noble + ref. Emma F. all 1975 1976 1977</p>

Scale—1 inch=300 Ft.

COUNTY

SECTION 23

TOWNSHIP 10

RANGE 5

FORM 1—S.T.C.—ROBERTS & SON, BIRMINGHAM

<p>N. W. of N. W. H. B. Hill ✓ 1975 ✓ 1976 ✓ 1977 ✓</p> <p>Dayton 7. ✓ 1975 ✓ 1976 ✓ 1977 ✓</p>	<p>N. E. of N. W. H. B. Hill ✓ 1975 ✓ 1976 ✓ 1977 ✓</p> <p>J. B. Prince ✓ 38 1/2 ac. 1975 ✓ 1976 ✓ 1977 ✓</p>	<p>N. W. of N. E. Farris Morton ✓ 1975 ✓ 1976 ✓ 1977 ✓</p> <p>Farris Morton Subd.</p>	<p>N. E. of N. E. Jacky Hallmark ✓ 2.70 ac. 1975 ✓ none</p> <p>Milford R. + Jeanette Hunt ✓ 3 ac. 1975 ✓ 1976 ✓ 1977 ✓</p> <p>Warren Hallmark ✓ 1976 ✓ 1977 ✓</p> <p>R. V. Holland ✓ 10 ac. 1975 ✓ 1976 ✓ 1977 ✓</p> <p>Farris Morton Subd.</p> <p>Wesley W. West ✓ 1975 ✓ 1976 ✓ 1977 ✓</p>
<p>S. W. of N. W. Walter E. Huff ✓ 18 ac. 1975 ✓ 1976 ✓ 1977 ✓</p> <p>Matt Noble, Jr. + inf. Emma H. ✓ 1/2 ac. 1975 ✓ 1976 ✓ 1977 ✓</p> <p>Beat F. Miller, Jr. ✓ 2 ac. 1975 ✓ 1976 ✓ 1977 ✓</p> <p>Dayton 7. ✓ 1975 ✓ 1976 ✓ 1977 ✓</p>	<p>S. E. of N. W. J. F. Admell ✓ all 1975 ✓ 1976 ✓ 1977 ✓</p>	<p>S. W. of N. E. Farris Morton ✓ 1975 ✓ 1976 ✓ 1977 ✓</p>	<p>S. E. of N. E. Wesley W. West ✓ 23 ac. 1975 ✓ 3 1/2 ac. 1976 ✓ 1977 ✓</p> <p>Warren Hallmark ✓ 9 ac. 1975 ✓ 6 ac. 1976 ✓ 1977 ✓</p> <p>Farris Morton Subd.</p> <p>Mrs. T. J. Hollister + inf. ✓ 1 ac. 1975 ✓</p> <p>Arlin H. Rogers + inf. ✓ 3.74 ac. 1975 ✓ 1976 ✓ 1977 ✓</p>
<p>N. W. of S. W. Walter E. Huff ✓ 2 1/2 ac. 1975 ✓ 1976 ✓ 1977 ✓</p> <p>Matt Noble, Jr. + inf. Emma H. ✓ 1/2 ac. 1975 ✓ 1976 ✓ 1977 ✓</p> <p>Dayton 7. ✓ 1975 ✓ 1976 ✓ 1977 ✓</p>	<p>N. E. of S. W. Mrs. Mae Pritchett ✓ all 1975 ✓ 1976 ✓ 1977 ✓</p>	<p>N. W. of S. E. Dayton 7. ✓ Farris Morton ✓ 1975 ✓ 1976 ✓ 1977 ✓</p>	<p>N. E. of S. E. Wesley W. West ✓ 8.9 ac. 1975 ✓ 1976 ✓ 1977 ✓</p> <p>Jerry Kenneth Brothers + inf. ✓ 8.9 ac. 1975 ✓ 1976 ✓ 1977 ✓</p> <p>Naomi Ruth Reems ✓ 1 ac. 1975 ✓ 1976 ✓ none</p> <p>Douglas Salust + inf. ✓ 16 ac. 1975 ✓ 1976 ✓ 1977 ✓</p> <p>H. W. Salus ✓ 9.9 ac. 1975 ✓ 1976 ✓ 1977 ✓</p> <p>Paul Salus + inf. ✓ 2 1/2 ac. 1975 ✓ 1976 ✓ 1977 ✓</p>
<p>Boil W. Mc Kinney ✓ 1 1/2 ac. 1975 ✓ none</p> <p>S. W. of S. W. Walter R. Huff ✓ 1.2 ac. 1976 ✓ 1977 ✓</p> <p>J. E. W. Hitt ✓ 27.9 ac. 1975 ✓ 1976 ✓ 1977 ✓</p> <p>Vera Louise Johnson ✓ 20 ac. 1975 ✓ 1976 ✓ 1977 ✓</p> <p>Matt Noble, Jr. + inf. Emma H. ✓ 10 ac. 1975 ✓ 1976 ✓ 1977 ✓</p> <p>Dayton 7. ✓ 1975 ✓ 1976 ✓ 1977 ✓</p>	<p>S. E. of S. W. Robert Huff ✓ 20 ac. 1975 ✓ 1976 ✓ 1977 ✓</p> <p>Carl L. Smith ✓ 2 ac. 1975 ✓ 1976 ✓ 1977 ✓</p>	<p>H. B. Hallmark ✓ 3 ac. 1975 ✓ 24.4 ac. 1976 ✓ 1977 ✓</p> <p>S. W. of S. E.</p> <p>L. B. Hallmark ✓ 1975 ✓ 1976 ✓ 1977 ✓</p>	<p>S. E. of S. E. James Hallmark ✓ 5 ac. 1975 ✓ 1976 ✓ 1977 ✓</p> <p>William Masonry + inf. ✓ 1.39 ac. 1975 ✓ 1976 ✓ 1977 ✓</p> <p>Wesley W. West ✓ 1975 ✓ 1976 ✓ 1977 ✓</p>

Scale—1 inch=300 Ft.

COUNTY

FORM 1-S.T.C.—ROBERTS & SON, BIRMINGHAM

<p>Warren Hallmark N. W. of N. W. W^{1/2} 1975 1976 1977</p> <p>Sumner 1975 1976 1977</p> <p>Patly 1975 1976 1977</p> <p>Ernest P. + Jewelle Elant. Ernest Pines. pt - 1977</p>	<p>N. E. of N. W. Sam T. Burns ✓ 32 ac 1975 1976 1977</p>	<p>Claude Cornelius N. W. of N. E. Pt 24 ac 1975 1976 1977</p> <p>Roy Richard ✓ pt 7 ac 1975 1976 1977</p> <p>Beaul R. Thompson + wif. ✓ pt 7 ac 1975 1976 1977</p> <p>William P. Richard + wif. ✓ pt 7 ac 1975 1976 1977</p> <p>William T. Richard + wif. ✓ pt 7 ac 1975 1976 1977</p> <p>Roy B. Richard + wif. ✓ pt 7 ac 1975 1976 1977</p> <p>Ernest + Lucille R. Haskin ✓ pt 7 ac 1975 1976 1977</p> <p>Ernest + Lucille R. Haskin ✓ pt 7 ac 1975 1976 1977</p> <p>Ernest + Lucille R. Haskin ✓ pt 7 ac 1975 1976 1977</p> <p>Ernest + Lucille R. Haskin ✓ pt 7 ac 1975 1976 1977</p>	<p>Gray Richard + wif. ✓ pt 1975 1976 1977</p> <p>N. E. of N. E. Beaul R. Thompson + wif. ✓ pt 7 ac 1975 1976 1977</p> <p>William P. Richard + wif. ✓ pt 7 ac 1975 1976 1977</p> <p>William T. Richard + wif. ✓ pt 7 ac 1975 1976 1977</p> <p>Roy B. Richard + wif. ✓ pt 7 ac 1975 1976 1977</p> <p>Ernest + Lucille R. Haskin ✓ pt 7 ac 1975 1976 1977</p> <p>Ernest + Lucille R. Haskin ✓ pt 7 ac 1975 1976 1977</p> <p>Ernest + Lucille R. Haskin ✓ pt 7 ac 1975 1976 1977</p>
<p>Warren Hallmark S. W. of N. W. 30 ac 1975 23 3/4 ac 1976 1977</p> <p>Jacky Hallmark 7 ac 1976 1977</p>	<p>S. E. of N. W. Donald Self. ✓ Linda 1/2 ac 1975 1976 1977</p> <p>Walton M. Brooks + wif. ✓ 1/2 ac 1975 1976 1977</p> <p>Oscar Pate ✓ 10 ac 1975 1976 1977</p>	<p>J. A. Carroll S. W. of N. E. 13.4 ac 1975 1976 1977</p> <p>D. C. Richard ✓ 24 ac 1975 1976 1977</p> <p>Volan Richard + wif. ✓ 1 ac 1975 1976 1977</p>	<p>Richard ✓ 75 ac 1975 1976 1977</p> <p>S. E. of N. E.</p>
<p>N. W. of S. W.</p> <p>Clemson T. ✓ 1975 1976 1977</p> <p>Harvey + wif. ✓ 1975 1976 1977</p> <p>Dayton F. Hale ✓ 1975 1976 1977</p>	<p>N. E. of S. W. Mike H. Harvey ✓ 39.77 ac 1975 1976 1977</p>	<p>Bonny Sanford ✓ 1 ac 1975 1976 1977</p> <p>N. W. of S. E.</p> <p>Clemson T. Harvey + wif. ✓ 3.94 ac 1975 1976 1977</p>	<p>Samuel B. ✓ 32 ac 1975 1976 1977</p> <p>Braham ✓ 22 ac 1975 1976 1977</p> <p>N. E. of S. E. Billy John Owens + wif. ✓ 18 ac 1975 1976 1977</p> <p>Dayton F. Hale ✓ 1975 1976 1977</p>
<p>S. W. of S. W. Vaughan M. Battles + wif. ✓ 1 ac 1975 1976 1977</p> <p>Louise + Jim Johnson ✓ 1 ac 1975 1976 1977</p> <p>Emmett Sales ✓ 37 ac 1975 1976 1977</p> <p>Jim Frank + Essie Ann Johnson ✓ 2 ac 1975 1976 1977</p> <p>Dayton F. Hale ✓ 1975 1976 1977</p>	<p>W. B. Tidwell ✓ 20 ac 1975 1976 1977</p> <p>S. E. of S. W. Robert M. + Mary Sue White ✓ 28 ac 1975 1976 1977</p> <p>Kay Jean Leath ✓ 2 ac 1977</p> <p>Dayton F. Hale ✓ 1975 1976 1977</p>	<p>Benson Lowery ✓ 1/2 ac 1975 1976 1977</p> <p>S. W. of S. E. Cecil L. Samples + wif. ✓ 36 ac 1975 1976 1977</p> <p>Henry L. Naylor ✓ 17.93 ac 1975 1976 1977</p> <p>I. W. + Hazel H. Samples ✓ 3 ac 1975 1976 1977</p>	<p>S. E. of S. E. Myrladene Whitten ✓ all 1975 1976 1977</p>

Scale—1 inch=300 Ft.

SECTION 25

TOWNSHIP 10

RANGE 5

FORM 1-S.T.C.-ROBERTS & SON, BIRMINGHAM

<p>N. W. of N. W.</p> <p>Robert + Martha Brown - oneal + Billie Pappas ✓ 1 ac 1975 1/2 ac 1975 1976 1/2 ac 1976 1977 corr: 1977</p> <p>W. B. Tidwell ✓ all 1975 3/4 ac 1976 3/4 ac 1977</p> <p>1/8 pt 1/8 pt 1/8 pt 1/8 pt 1/8 pt 1/8 pt 1/8 pt 1/8 pt</p> <p>By COLOMBIANA, Texas</p>	<p>N. E. of N. W.</p> <p>Leon Leith ✓ N. W. of N. E. Drayton C. Hale all 1975 ✓ 1975 1976 1976 1977 1977</p> <p>Jerry Roberts + wif. Sally ✓ 1975 1976 1977</p> <p>J. C. + Mildred Hibbs Holland ✓ pt 47 ac 1975 1976 1977</p> <p>Cherokee Mining Co 1975 Bernard L. + Leo K. Steiner Jr 1975 1976 1977</p> <p>J. S. Cullinan + Craig F. Cullinan 1976 1977</p>	<p>N. W. of N. E.</p> <p>Emmett Downs 1975 1976 1977</p> <p>S. E. of N. E. S. J. + Ruth Hibbs ✓ pt. 43 ac 1975 1976 1977</p> <p>J. C. + Mildred Hibbs Holland ✓ pt 47 ac 1975 1976 1977</p> <p>B. S. + Leo K. Steiner Jr 1975 1976 1977</p> <p>Cherokee Min Co 1975 J. S. Cullinan + Craig F. Cullinan 1976 1977</p>	<p>N. E. of N. E.</p> <p>Emmett Downs 1975 1976 1977</p> <p>S. E. of N. E. S. J. + Ruth Hibbs ✓ pt. 43 ac 1975 1976 1977</p> <p>J. C. + Mildred Hibbs Holland ✓ pt 47 ac 1975 1976 1977</p> <p>B. S. + Leo K. Steiner Jr 1975 1976 1977</p> <p>Cherokee Min Co 1975 J. S. Cullinan + Craig F. Cullinan 1976 1977</p>
<p>S. W. of N. W.</p> <p>Jesse A. Crider all 1975 1976 none</p> <p>S. W. of N. E. Emmett Downs ✓ pt 1975 all 1976 1977</p> <p>Larry D. Worley + Mary Linda S. Worley all 1977</p>	<p>S. E. of N. W. Emmett Downs ✓ pt 1975 all 1976 1977</p>	<p>S. W. of N. E.</p> <p>Emmett Downs 1975 1976 1977</p> <p>B. S. + Leo K. Steiner Jr 1975 1976 1977</p> <p>Cherokee Min Co 1975 J. S. Cullinan + Craig F. Cullinan 1976 1977</p>	<p>S. E. of N. E. S. J. + Ruth Hibbs ✓ pt. 43 ac 1975 1976 1977</p> <p>J. C. + Mildred Hibbs Holland ✓ pt 47 ac 1975 1976 1977</p> <p>B. S. + Leo K. Steiner Jr 1975 1976 1977</p> <p>Cherokee Min Co 1975 J. S. Cullinan + Craig F. Cullinan 1976 1977</p>
<p>N. W. of S. W.</p> <p>Mrs. J. V. Hill ✓ pt 1977</p> <p>N. E. of S. W.</p> <p>Charles Edward Hicks ✓ pt 29 ac 1975 1976 1977</p> <p>B. S. + Leo K. Steiner Jr 1975 1976 1977</p> <p>Cherokee Min Co. 1975</p> <p>J. S. Cullinan + Craig F. Cullinan 1976 1977</p> <p>Junior Bennett + Alvin Hill ✓ all 1975 pt 14 ac 1976 1977</p> <p>W. C. + Elizabeth J. Robinson pt 3 ac 1975 none</p> <p>Alvin Hill + wif. Lola ✓ pt 64 ac 1975 1976 1977</p> <p>Palan Smith ✓ 1 ac 1976 1977</p> <p>Allen Hicks ✓ 26 ac 1975 5 ac pt 3 ac 1976 pt 3 ac 1977</p> <p>Sonnie Hicks ✓ 26 ac 1975 5 ac pt 3 ac 1976 pt 3 ac 1977</p> <p>Allen Malone ✓ 1 ac 1975 25 ac none</p>	<p>N. E. of S. W.</p> <p>Charles Edward Hicks ✓ pt 29 ac 1975 1976 1977</p> <p>B. S. + Leo K. Steiner Jr 1975 1976 1977</p> <p>Cherokee Min Co. 1975</p> <p>J. S. Cullinan + Craig F. Cullinan 1976 1977</p> <p>Junior Bennett + Alvin Hill ✓ all 1975 pt 14 ac 1976 1977</p> <p>W. C. + Elizabeth J. Robinson pt 3 ac 1975 none</p> <p>Alvin Hill + wif. Lola ✓ pt 64 ac 1975 1976 1977</p> <p>Palan Smith ✓ 1 ac 1976 1977</p> <p>Allen Hicks ✓ 26 ac 1975 5 ac pt 3 ac 1976 pt 3 ac 1977</p> <p>Sonnie Hicks ✓ 26 ac 1975 5 ac pt 3 ac 1976 pt 3 ac 1977</p> <p>Allen Malone ✓ 1 ac 1975 25 ac none</p>	<p>N. W. of S. E.</p> <p>Emmett Downs 1975 1976 1977</p> <p>W. C. + Elizabeth J. Robinson pt 3 ac 1975 none</p> <p>Palan Smith ✓ 25.6 ac 1976 1977</p> <p>Paul Cline + wif. ✓ pt 21 ac 1975 1976 1977</p> <p>Bernard L. + Leo K. Steiner Jr. 1975 1976 1977</p>	<p>N. E. of S. E.</p> <p>Emmett Downs 1975 1976 1977</p> <p>W. C. + Elizabeth J. Robinson pt 3 ac 1975 none</p> <p>Palan Smith ✓ 25.6 ac 1976 1977</p> <p>Paul Cline + wif. ✓ pt 21 ac 1975 1976 1977</p> <p>Bernard L. + Leo K. Steiner Jr. 1975 1976 1977</p>
<p>S. W. of S. W.</p> <p>Alvin Hill + wif. Lola ✓ pt 64 ac 1975 1976 1977</p> <p>Junior Bennett + Alvin Hill ✓ 27 ac 1975 1976 1977</p> <p>Samuel Hill ✓ pt 25 ac 1975 1976 1977</p> <p>Mrs. J. V. Hill ✓ pt 1977</p> <p>Bernard L. + Leo K. Steiner Jr. 1975 1976 1977</p>	<p>S. E. of S. W.</p> <p>Alvin Hill + wif. Lola ✓ pt 64 ac 1975 1976 1977</p> <p>Mrs. J. V. Hill ✓ pt 1977</p>	<p>S. W. of S. E.</p> <p>Emmett Downs 1975 1976 1977</p> <p>Bernice Maroney ✓ pt 24.7 ac 1975 1976 1977</p> <p>Allen Malone ✓ 14.5 none</p> <p>Palan Smith ✓ 14.5 ac 1976 1977</p> <p>Paul Cline + wif. ✓ pt 21.9 ac 1975 1976 1977</p> <p>Bernice Maroney ✓ pt 24.7 ac 1975 1976 1977</p> <p>Bernard L. + Leo K. Steiner Jr. 1975 1976 1977</p> <p>Leila J. Suddath ✓ 1 ac 1975 1976 1977</p> <p>Donald Sumner pt 1975 1976 1977</p> <p>noah O. Wood ✓ pt 6.90 ac 1975 pt 6.90 ac 1976 1977</p> <p>Ann Wright ✓ 1 ac 1975 1976 1977</p>	<p>S. E. of S. E.</p> <p>Emmett Downs 1975 1976 1977</p> <p>Bernice Maroney ✓ pt 24.7 ac 1975 1976 1977</p> <p>Bernard L. + Leo K. Steiner Jr. 1975 1976 1977</p> <p>Leila J. Suddath ✓ 1 ac 1975 1976 1977</p> <p>Donald Sumner pt 1975 1976 1977</p> <p>noah O. Wood ✓ pt 6.90 ac 1975 pt 6.90 ac 1976 1977</p> <p>Ann Wright ✓ 1 ac 1975 1976 1977</p>

Scale—1 inch=300 Ft.

COUNTY _____

SECTION 26

TOWNSHIP 10

RANGE 5

FORM 1—S.T.C.—ROBERTS & SON, BIRMINGHAM

<p>N. W. of N. W. Carl L. Smith ✓ all 1975 1976 1977</p>	<p>N. E. of N. W. Carl L. Smith 7⁰⁰ ac 1975 24⁰⁰ ac 1976 6⁰⁰ ac 1977</p> <p>39⁰⁰ ac 1975 1977</p> <p>Larry H. Wiggins ✓ Supp III 1978 1977</p>	<p>N. W. of N. E. James S. Hilda 2⁰⁰ ac 1975 1976 1977</p> <p>Leon Jacobson Alexander Jr. + wif 19⁰⁰ ac 1975 1976 1977</p> <p>Alton J. Smith ✓ 16⁰⁰ ac 1975 1976 1977</p> <p>Hilda Cemetery 2⁰⁰ ac</p>	<p>N. E. of N. E. Louie Hallmark ✓ 1975 1976 1977</p>
<p>S. W. of N. W. Joel + Betty Jo Nelson ✓ 38.8⁰⁰ ac 1975 1976 1977</p> <p>McCormick Farms H-7</p> <p>S. J. Stinger, Jr. ✓ 1.2⁰⁰ ac 1975 1976 1977</p>	<p>S. E. of N. W. Carl L. Smith ✓ all 1975 1976 1977</p>	<p>S. W. of N. E. Alton J. Smith ✓ all 1975 1976 1977</p>	<p>S. E. of N. E. Thomas S. Shields ✓ pt 40⁰⁰ ac 1975 1976 1977</p> <p>Carl Bellew ✓ pt 40⁰⁰ ac 1975 1976 1977</p> <p>entire N. 3⁰⁰ Section Dayton F. Hale 1975 1976 1977</p>
<p>N. W. of S. W. Delmer L. Sistrand + wif. Jessie ✓ 5⁰⁰ ac 1975 1976 1977</p> <p>S. J. Stinger, Jr. ✓ pt 35⁰⁰ ac 1975 1976 1977</p>	<p>N. E. of S. W. Joseph B. Helms, Jr. ✓ 1975 1976 1977</p>	<p>N. W. of S. E. Alton J. Smith ✓ all 1975 1976 1977</p>	<p>N. E. of S. E. Thomas S. Shields ✓ pt 40⁰⁰ ac 1975 1976 1977</p> <p>Carl Bellew ✓ pt 40⁰⁰ ac 1975 1976 1977</p>
<p>S. W. of S. W. S. J. Stinger, Jr. ✓ pt 35⁰⁰ ac 1975 1976 1977</p>	<p>S. E. of S. W. Joseph B. Helms, Jr. ✓ 1975 1976 1977</p>	<p>S. W. of S. E. Joyce + Charles Cooper ✓ 2⁰⁰ ac 1975 1976 1977</p> <p>Don Hill + wif. ✓ 3⁰⁰ ac 1975 1976 1977</p>	<p>S. E. of S. E. Almond Byson Jr. ✓ 2⁰⁰ ac 1975 1976 1977</p> <p>Winford M. Martin 2⁰⁰ ac 1975 1976 none</p> <p>John S. Sains + wif. Rahge K. ✓ 2⁰⁰ ac 1977</p>

Scale—1 inch=300 Ft.

COUNTY _____

SECTION 27

TOWNSHIP 10

RANGE 5

FORM 1—S.T.C.—ROBERTS & SON, BIRMINGHAM

<p>N. W. of N. W.</p> <p>Jack L. Conley 1975 1976 1977</p> <p>Edmond Ross Noble 1502 1975 1976 1977</p> <p>Edmond Ross Noble 15A's. do correct errors</p> <p>Drayton F. Hale 1975 1976 1977</p>	<p>N. E. of N. W.</p> <p>Charles L. Margaret White all 1975 1976 1977</p> <p>McCrainie Farm Division H-7</p>
<p>S. W. of N. W.</p> <p>Faith H. McCallum all 1975 1976 1977</p> <p>Drayton F. Hale 1975 1976 1977</p>	<p>S. E. of N. W.</p> <p>McCrainie Farm Division H-7</p> <p>Charles L. Margaret White all 1975 1976 1977</p> <p>Drayton F. Hale 1975 1976 1977</p>
<p>N. W. of S. W.</p> <p>Bonard Brewster 1464 1975 1976 1977</p> <p>Lyle Thornhill "Hrs" 302 1975 1976 1977</p> <p>Winford M. Dravin part 1/2 1975 1976 1977</p> <p>Wesley W. West 1975 1976 1977</p>	<p>N. E. of S. W.</p> <p>Drayton F. Hale 1975 1976 1977</p> <p>S. J. Stinger, Jr. 1975 1976 1977</p>
<p>S. W. of S. W.</p> <p>Delia J. Thornhill all 1975 1976 1977</p> <p>Wesley W. West 1975 1976 1977</p>	<p>S. E. of S. W.</p> <p>Winford M. Dravin 1/2 1975 1976 1977</p> <p>Wesley W. West 1975 1976 1977</p> <p>S. J. Stinger, Jr. 1975 1976 1977</p>
<p>N. W. of N. E.</p> <p>Charles L. Margaret White all 1975 1976 1977</p> <p>McCrainie Farm Division H-7</p>	<p>N. E. of N. E.</p>
<p>S. W. of N. E.</p> <p>McCrainie Farm Division H-7</p> <p>Charles L. Margaret White all 1975 1976 1977</p> <p>Drayton F. Hale 1975 1976 1977</p>	<p>S. E. of N. E.</p>
<p>N. W. of S. E.</p> <p>Drayton F. Hale 1975 1976 1977</p> <p>S. J. Stinger, Jr. 1975 1976 1977</p>	<p>N. E. of S. E.</p> <p>Wesley W. West 1975 1976 1977</p>
<p>S. W. of S. E.</p> <p>Wesley W. West 1975 1976 1977</p> <p>S. J. Stinger, Jr. 1975 1976 1977</p>	<p>S. E. of S. E.</p>

Scale—1 inch—300 Ft.

COUNTY _____

SECTION 28

TOWNSHIP 10

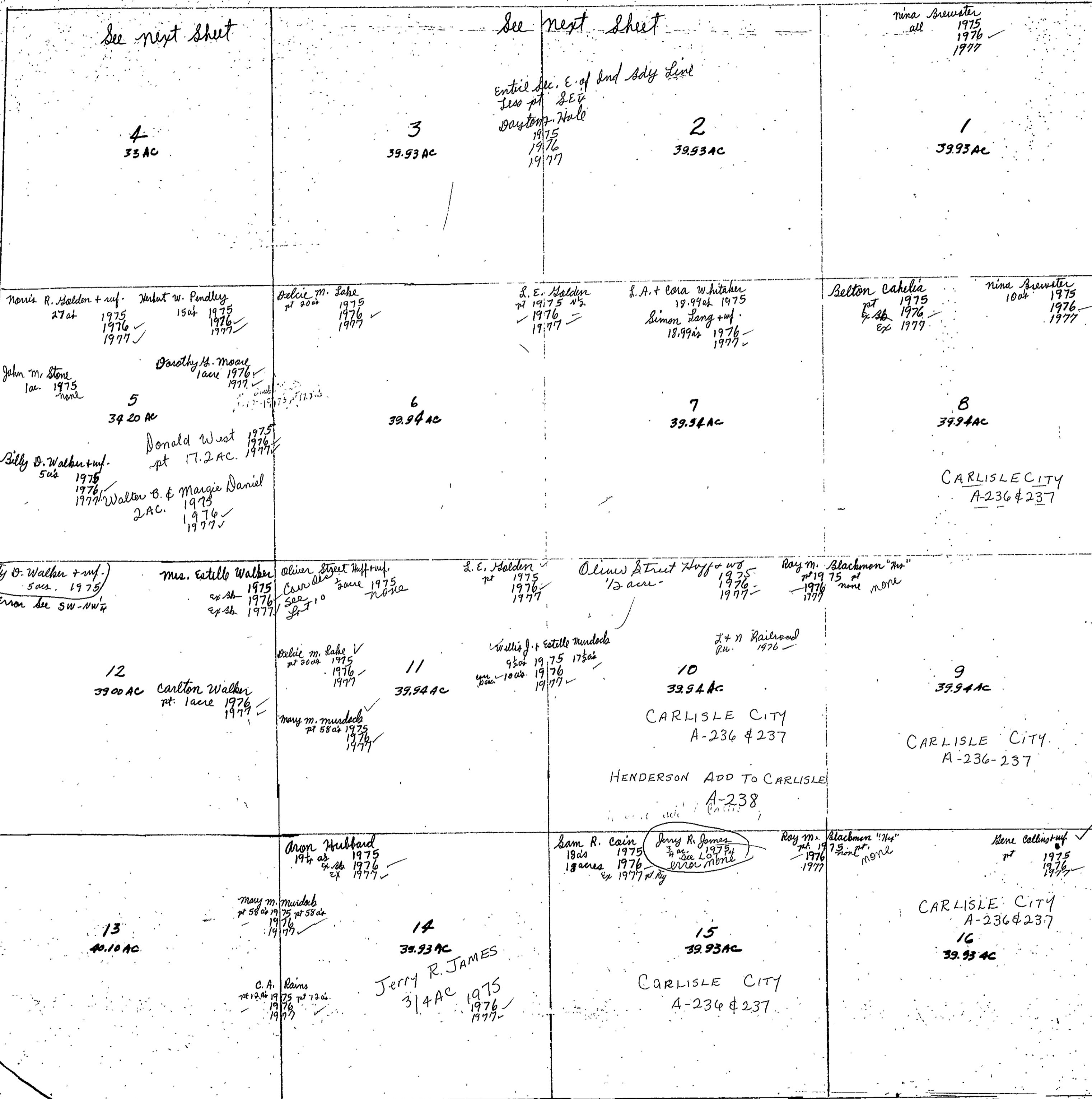
RANGE 5

FORM T—S.T.C.—ROBERTS & SON, BIRMINGHAM

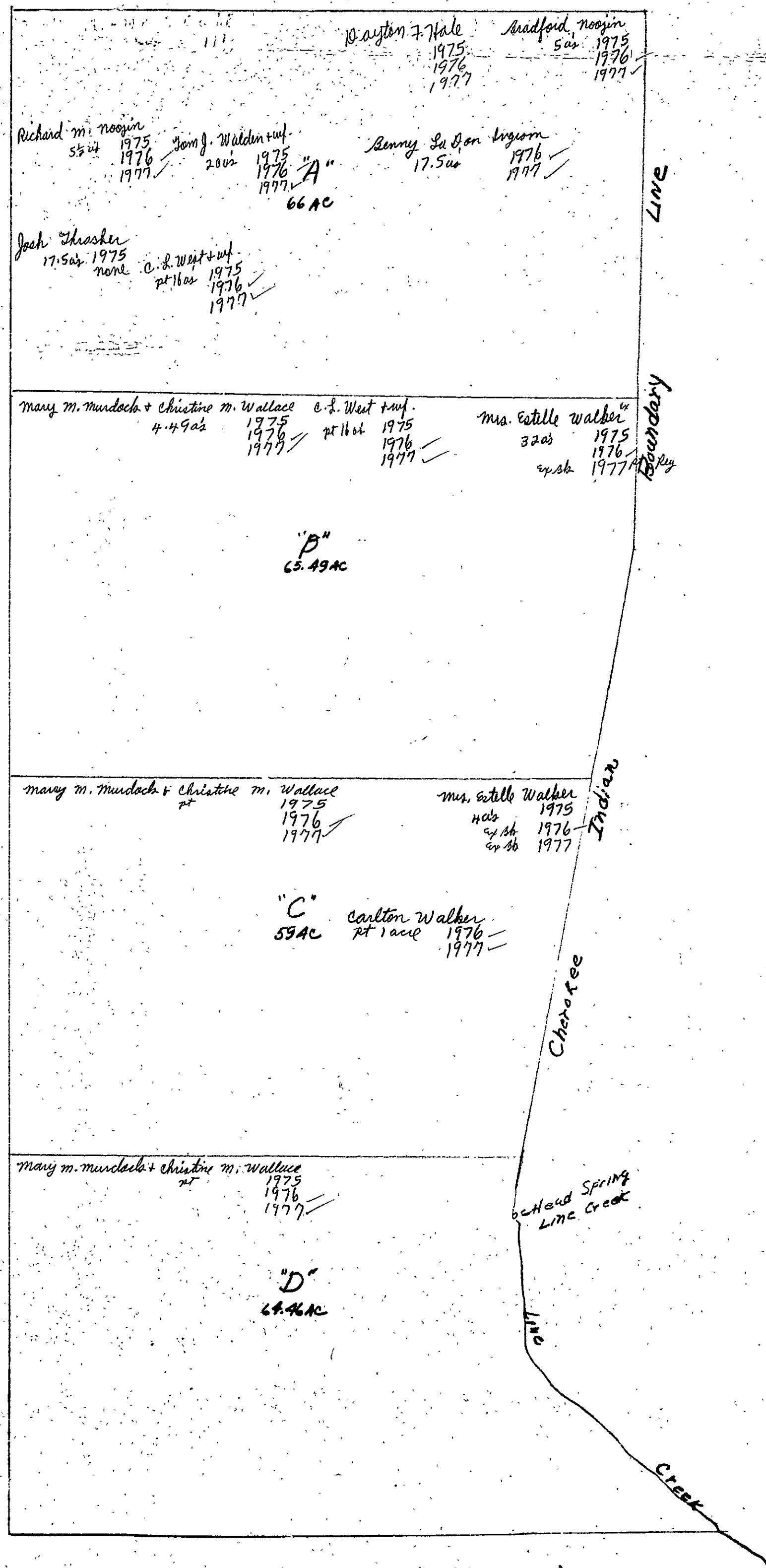
<p>N. W. of N. W. ✓ L. C. Washburn all 1975 1976 1977</p>	<p>N. E. of N. W. ✓ Nina Brewster all 1975 1976 1977</p>	<p>N. W. of N. E. ✓ Chester all 1975 1976 1977</p>	<p>N. E. of N. E. ✓ Jessie Lee Walker + wif. 2 acs 1975 1976 1977</p>
<p>S. W. of N. W. ✓ L. C. Washburn all 1975 1976 1977</p>	<p>S. E. of N. W. ✓ Nina Brewster all 1975 1976 1977</p>	<p>S. W. of N. E. ✓ David Ray Halloway 3 1/2 acs 1975 1976 1977</p> <p>J. R. Halloway 9 1/2 acs 1975 9 1/2 acs 1976 pt. 1977</p> <p>entire section less 3 acs Louise Halloway in NE 5/4 1 ac 1976 Doughton 7 1/2 ac 1975 1976 1977</p> <p>R. E. Powell 30 acs 1975 1976 1977</p> <p>David Halloway + wif. Sandra 2 1/2 acs 1977</p> <p>Wm. R. Halloway + wif. Karen pt. 1977</p> <p>Stephen L. Jenkins + wif. Charlotte 6 acs 1977</p>	<p>S. E. of N. E. ✓ O. M. Lusher all 1975 1976 1977</p>
<p>N. W. of S. W. ✓ Johnnie Faye Blake 1,200 x 200 1975 1976 1977</p> <p>James E. Powell 1200 x 200 1975</p> <p>Mrs. Mary F. P. Conville 1 ac 1975 1976 1977</p> <p>Jane Krog 3 ac 1975 None</p> <p>R. E. Powell 3 ac 1976 1977</p>	<p>N. E. of S. W. ✓ O. E. Powell + wif. Madge 14 acs 1975 1976 1977</p> <p>Leonard Downs 1 ac 1975 1976 1977</p> <p>James E. Powell 14 acs 1975 1976 1977</p> <p>James E. Powell 3 ac + 1/4 ac + 1/4 ac + 3 ac 1975 1976 1977</p>	<p>N. W. of S. E. ✓ R. E. Powell 30 acs 1975 1976 1977</p> <p>Delus S. Thornhill 10 acs 1975 1976 1977</p>	<p>N. E. of S. E. ✓ Albert + Leah Griffin 10 acs 1975 1976 1977</p> <p>John A. Kirby 1 ac 1975 1976 1977</p> <p>Bonard Brewster pt 6 1/2 ac 1975 1976 1977</p> <p>Daniel W. + wif. Hudson 6 acs 1975 1976 1977</p> <p>Rodney Wrenn 3 acs 1975 1976 1977</p> <p>O. M. Lusher pt 3 1/2 ac 1975 1976 1977</p> <p>K. B. + Judy H. Walfo 1 ac 1975 1976 1977</p> <p>L. H. + Bonnie Jones 10 acs 1975 1976 1977</p>
<p>S. W. of S. W. ✓ Janice Ward Haldupied 1 ac in S 3/4 1975 1976 1977</p> <p>Maggie + Arthur pt 7 1/2 ac 1975 pt 7 1/2 ac 1976 1977</p> <p>Boatman 1975 pt 7 1/2 ac 1976 pt 7 1/2 ac 1977</p> <p>Carroll Church of God 85 acs</p>	<p>S. E. of S. W. Robert Boatman + wif. 2 acs 1975 1976 1977</p> <p>Janice Ward 1 ac. 1975 S. W. S. W.</p> <p>Edward Henry Boatman 1 ac 1976 1977</p>	<p>S. W. of S. E. ✓ Leon + Paula all 1975 1976 1977</p>	<p>S. E. of S. E. ✓ Bonard Brewster pt 6 1/2 ac 1975 See N 1/2 S 1/2</p> <p>O. M. Lusher pt 3 1/2 ac 1975 See N 1/2 S 1/2</p> <p>L. H. + Bonnie Jones 10 acs 1975 See N 1/2 S 1/2</p>

Scale—1 inch=300 Ft.

COUNTY



Section 29 - Township 10 Range 5



Form 1—S.T.C. P. O. N.—BIRMINGHAM

<p>Nebraska H. Holden + wif. Mattie 5 ac 1975 ex. Ab. 1976 ✓ et 1977 ✓</p> <p>Nonie R. Malden + wif. pt 1975 1976 ✓ 1977 ✓</p> <p>Walter P. Widen, Jr. + wif. Shirley set 1977 ✓</p> <p>Pascale Vernon + wif. 1975 pt 1976 ✓ 1977 ✓</p> <p>Arthur P. Sherill 1 ac 1975 none ✓</p> <p>Donald West pt 17.2 ac 1975 1976 ✓ 1977 ✓</p> <p>Stephen Williams Jr. 1/2 ac 1975 1976 ✓ 1977 ✓</p> <p style="text-align: center;">4 NW NW 33 ac</p>	<p>Mable Little 1/2 ac 1975 ex. Ab. 1976 ✓ EX 1977 ✓</p> <p>Billy F. Martin + Lillian Kathryn 6 ac 1975 1976 ✓ none</p> <p>Edward Charles Lane + wif. 1/2 ac 1976 ✓ 1977 ✓</p> <p>Steph Bryant 1 ac 1975 1/2 ac 1976 ✓ 1977 ✓</p> <p>Emmett Powell 2 ac 1975 1976 ✓ 1977 ✓</p> <p>Charles E. Costner 5 ac 1975 1976 ✓ 1977 ✓</p> <p>Shady C. Sauls 13 ac 1975 1976 ✓ 1977 ✓</p> <p style="text-align: center;">3 NE NW 39.93 ac</p> <p>Annie Jo Howard 5.8 ac 1975 1976 ✓ 1977 ✓</p> <p>Junior Steaten 2 1/2 ac 1975 1976 ✓ 1977 ✓</p> <p>Robert Lee Hubbard set 1975 1976 ✓ 1977 ✓</p> <p>Calvin A. Williams 3 1/2 ac 1975 1976 ✓ 1977 ✓</p> <p>Russell Knott 1 1/2 ac 1975 1976 ✓ 1977 ✓</p> <p>James Glenn Sauls Jr. 4 ac 1975 1976 ✓ 1977 ✓</p>
	<p>William E. Murray 1/2 ac 1975 ex. Ab. 1976 ✓ 1977 ✓</p> <p>A. P. Stevens "Ma" pt 1975 1976 ✓ ex 1977 r Fly ✓</p> <p>J. C. Lightsey + Mary L. pt 1977 ✓</p> <p>Charles Bunch 1 ac 1975 1976 ✓ 1977 ✓</p> <p>Jerry Watson W 1/2 ac 1975 1976 ✓ pt 1977 ✓</p> <p>Johnson O. Fielder 1 ac 1975 1976 ✓ 1977 ✓</p> <p style="text-align: center;">2 NW NE 39.93 ac</p> <p>Anita Kay Holden set 1975 1976 ✓ 1977 ✓</p> <p>L. E. Holden 11.04 ac 1975 1976 ✓ 1977 ✓</p> <p>Jake Henderson 1/4 ac 1975 1976 ✓ 1977 ✓</p> <p>J. B. + Bertrude Lee 1/4 ac 1975 1976 ✓ 1977 ✓</p>

Scale—1 inch = 300.00 Ft.

COUNTY

SECTION 30

TOWNSHIP 10

RANGE 5

FORM 1—S.T.C.—ROBERTS & SON, BIRMINGHAM

<p>N. W. of N. W.</p> <p><i>Gordon Farms</i> 1975 1976 ✓ 1977 ✓</p>	<p>N. E. of N. W.</p>	<p>N. W. of N. E.</p> <p><i>Gordon Farms</i> 1975 1976 ✓ 1977 ✓</p>	<p><i>Ballie Mizell Smith</i> N. E. of N. E. <i>Jim Mizell</i> 1975 E 1/2 1975 1976 1/2 1976 ✓ 1977 1977 ✓</p> <p><i>ackward Rhoden + wif.</i> 1 acre 1976 ✓ 1977 ✓</p>
<p>S. W. of N. W.</p> <p><i>Gordon Farms</i> 1975 1976 ✓ 1977 ✓</p>	<p><i>Tommy W. Collier + wif.</i> S. E. of N. W. <i>Gordon Farms</i> 1 acre 1975 pt 1975 1976 ✓ 1977 ✓</p>	<p>S. W. of N. E.</p>	<p>S. E. of N. E.</p> <p><i>Mary M. Murdoch + Christine M. Wallace</i> 1975 1976 ✓ 1977 ✓</p>
<p>N. W. of S. W.</p> <p><i>Gordon Farms</i> 1975 1976 ✓ 1977 ✓</p>	<p><i>Tommy W. Collier + wif.</i> N. E. of S. W. <i>Gordon Farms</i> 1 acre 1975 pt 1975 1976 ✓ 1977 ✓</p>	<p>N. W. of S. E.</p>	<p>N. E. of S. E.</p> <p><i>Mary M. Murdoch + Christine M. Wallace</i> 1975 1976 ✓ 1977 ✓</p> <p><i>Mrs. James A. Murdoch</i> 1975 1976 1977 ✓ <i>Mary M. Murdoch + Christine M. Wallace</i> 1977</p>
<p>S. W. of S. W.</p> <p><i>Gordon Farms</i> 1975 1976 ✓ 1977 ✓</p>	<p>S. E. of S. W.</p> <p><i>Aurora Lake + Recreation Association</i> 1975 1976 ✓ 1977 ✓</p>	<p>S. W. of S. E.</p> <p><i>Gordon Farms</i> 1975 pt 1976 ✓ 1977 ✓</p>	<p>S. E. of S. E.</p> <p><i>Mary M. Murdoch + Christine M. Wallace</i> 1975 1976 ✓ 1977 ✓</p>

Scale—1 inch=300 Ft.

COUNTY _____

SECTION 31

TOWNSHIP 10

RANGE 5

FORM 1—S.T.C.—ROBERTS & SON, BIRMINGHAM

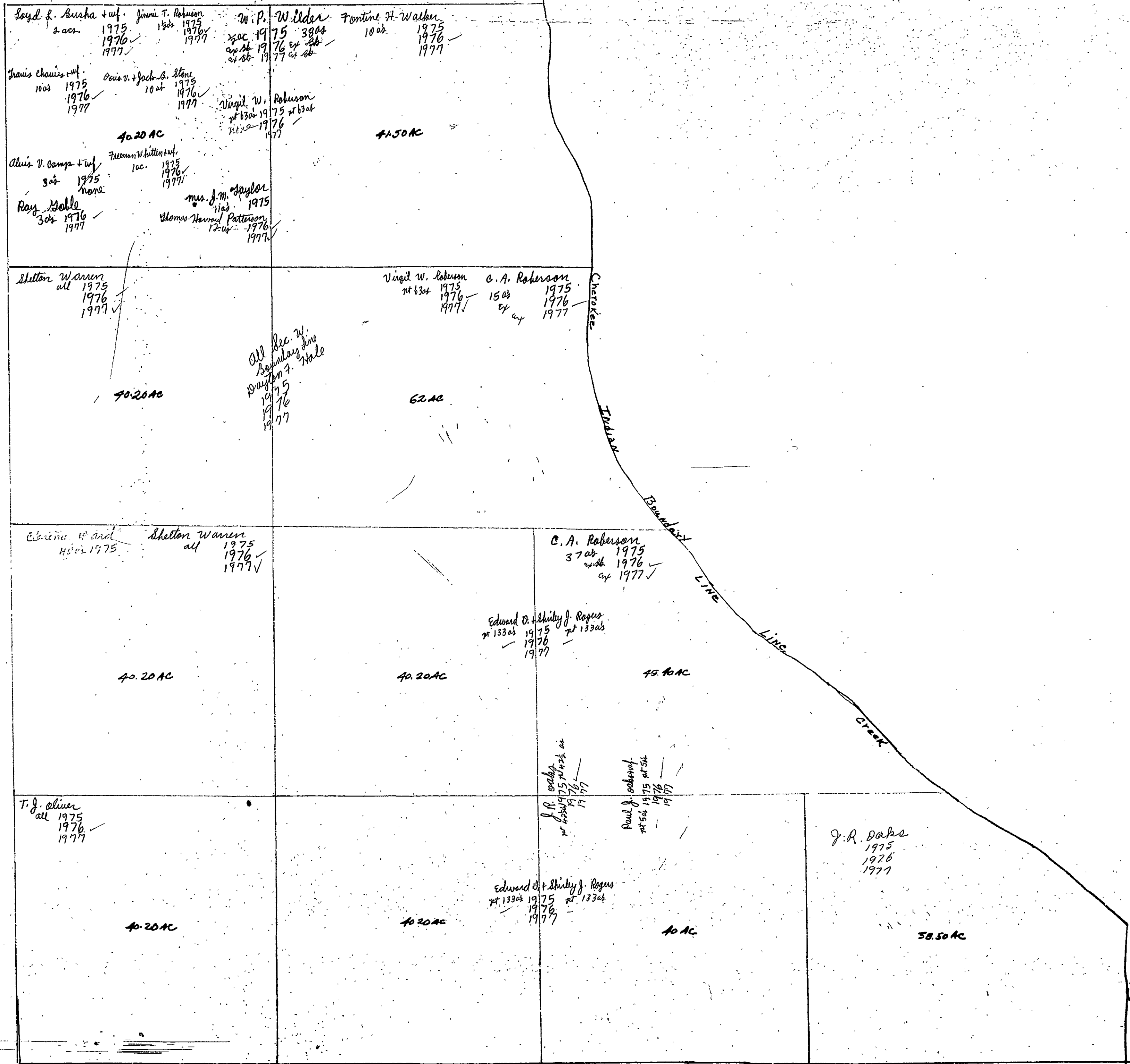
<p>N. W. of N. W.</p> <p><i>Borden Farms</i> 7¹/₂ ac 1975 1976 1977</p> <p><i>Aurora Lake + Recreation Association</i> pt 50.20 ac 1975 1976 1977</p>	<p>N. E. of N. W.</p>	<p>N. W. of N. E.</p> <p><i>Mamie Abernathy</i> 30 ac 1975 1976 1977</p> <p><i>E.W. Buffington + L.H. Burham</i> 7.3 ac 1975 1976 1977</p> <p><i>Aurora Lake + Recreation Association</i> pt 12.7 ac 1975 1976 1977</p>	<p>N. E. of N. E.</p> <p><i>Irene Young + Lena Green</i> all 1975 1976 1977</p>
<p>S. W. of N. W.</p> <p><i>Aurora Lake + Recreation Association</i> 3.9 ac 1975 1976 1977</p> <p><i>Haldie Allen</i> 7¹/₂ ac 1975 1976 1977</p>	<p>S. E. of N. W.</p> <p><i>Dayton + Hale</i> 7¹/₂ ac 1975 1976 1977</p>	<p>S. W. of N. E.</p> <p><i>Buddy Bartlett</i> w¹/₂ 1975 1976 1977</p> <p><i>Wylene Turner</i> 1 ac 1975 1976 1977</p> <p><i>J.H. Bartlett + wif</i> 18 ac 1975 1976 1977</p> <p><i>Marlon Bartlett + wif</i> 1 ac 1975 1976 1977</p>	<p>S. E. of N. E.</p> <p><i>Haldie Allen</i> 8 ac 1975 1976 1977</p> <p><i>Shelton Warren</i> 13.9 ac 1975 1976 1977</p> <p><i>Ronald Lee Williams</i> 18.1 ac 1975 1976 1977</p>
<p>N. W. of S. W.</p> <p><i>A.H. + wif</i> 20 ac 1975 1976 1977</p> <p><i>Jimmie T. Roberson</i> 20 ac 1975 1976 1977</p>	<p>N. E. of S. W.</p> <p><i>J.M. Spradlin</i> 26 ac 1975 1976 1977</p> <p><i>Haldie Allen</i> 7¹/₂ ac 1975 1976 1977</p>	<p>N. W. of S. E.</p>	<p>N. E. of S. E.</p> <p><i>Haldie Allen</i> 7¹/₂ ac 1975 1976 1977</p> <p><i>Shelton Warren</i> 2.5 ac 1975 1976 1977</p>
<p>S. W. of S. W.</p> <p><i>T.H. Roberson</i> 20 ac 1975 1976 1977</p> <p><i>T.B. Scott</i> 19 ac 1975 1976 1977</p> <p><i>Thomas A. Scott</i> 1 ac 1975 1976 1977</p> <p><i>Dayton + Hale</i> 7¹/₂ ac 1975 1976 1977</p>	<p>S. E. of S. W.</p> <p><i>Clifford Maddox</i> 23¹/₂ ac 1975 1976 1977</p> <p><i>J.W. Maddox + wif</i> 33.83 ac 1975 1976 1977</p> <p><i>J.M. Spradlin</i> 10 ac 1975 1976 1977</p> <p><i>Jimmy Ray Maddox + wif</i> 1.33 ac 1975 1976 1977</p>	<p>S. W. of S. E.</p> <p><i>Mrs. Estelle Walker + Carlton Walker</i> w¹/₂ 1975 1976 1977</p> <p><i>George Shala, Jr. + Evelyn</i> pt 19 ac 1975 1976 1977</p> <p><i>J. Carl Walker</i> 7¹/₂ ac 1975 1976 1977</p>	<p>S. E. of S. E.</p> <p><i>Mrs. Sotha Cheatham</i> w¹/₂ 1975 1976 1977</p> <p><i>Mrs. Estelle Walker + Carlton Walker</i> w¹/₂ 1975 1976 1977</p>

Scale—1 inch=300 Ft.

COUNTY

Section 32 Township 10 Range 5

Ricky Zankersky + wif. Jimmie S. 1977



Lloyd L. Buscha + wif. Jimmie T. Roberson
2 acs. 1975 13 acs. 1975
1976 1977
1977

W.P. Wilder 75 38 ac
1975
1976
1977

Fontine H. Walker 10 ac 1975
1976
1977

Travis Chavis + wif. 10 ac 1975
1976
1977

Bois v. + Jack B. Stone 10 ac 1975
1976
1977

Virgil W. Roberson 1975
1976
1977

40.20 AC

41.50 AC

Alvin V. Camp + wif. Freeman W. Hatten + wif. 1 ac. 1975
1976
1977

Ray B. Noble 3 ac 1975
1976
1977

Mrs. J. M. Taylor 1975

Thomas Harold Patterson 12 ac 1976
1977

Shelton Warren all 1975
1976
1977

Virgil W. Roberson 15 ac 1975
1976
1977

C. A. Roberson 15 ac 1975
1976
1977

62 AC

All Boundary line
Doughton F. Hale
1975
1976
1977

Charles
Tullys Run
Bambara
Creek

Clement W. and Shelton Warren 4 ac 1975
1976
1977

Shelton Warren all 1975
1976
1977

C. A. Roberson 37 ac 1975
1976
1977

Edward D. + Shirley J. Rogers 133 ac 1975
1976
1977

40.20 AC

40.20 AC

45 AC

T. J. Oliver all 1975
1976
1977

Edward D. + Shirley J. Rogers 133 ac 1975
1976
1977

Paul J. Roberts 1975
1976
1977

J. R. Dake 1975
1976
1977

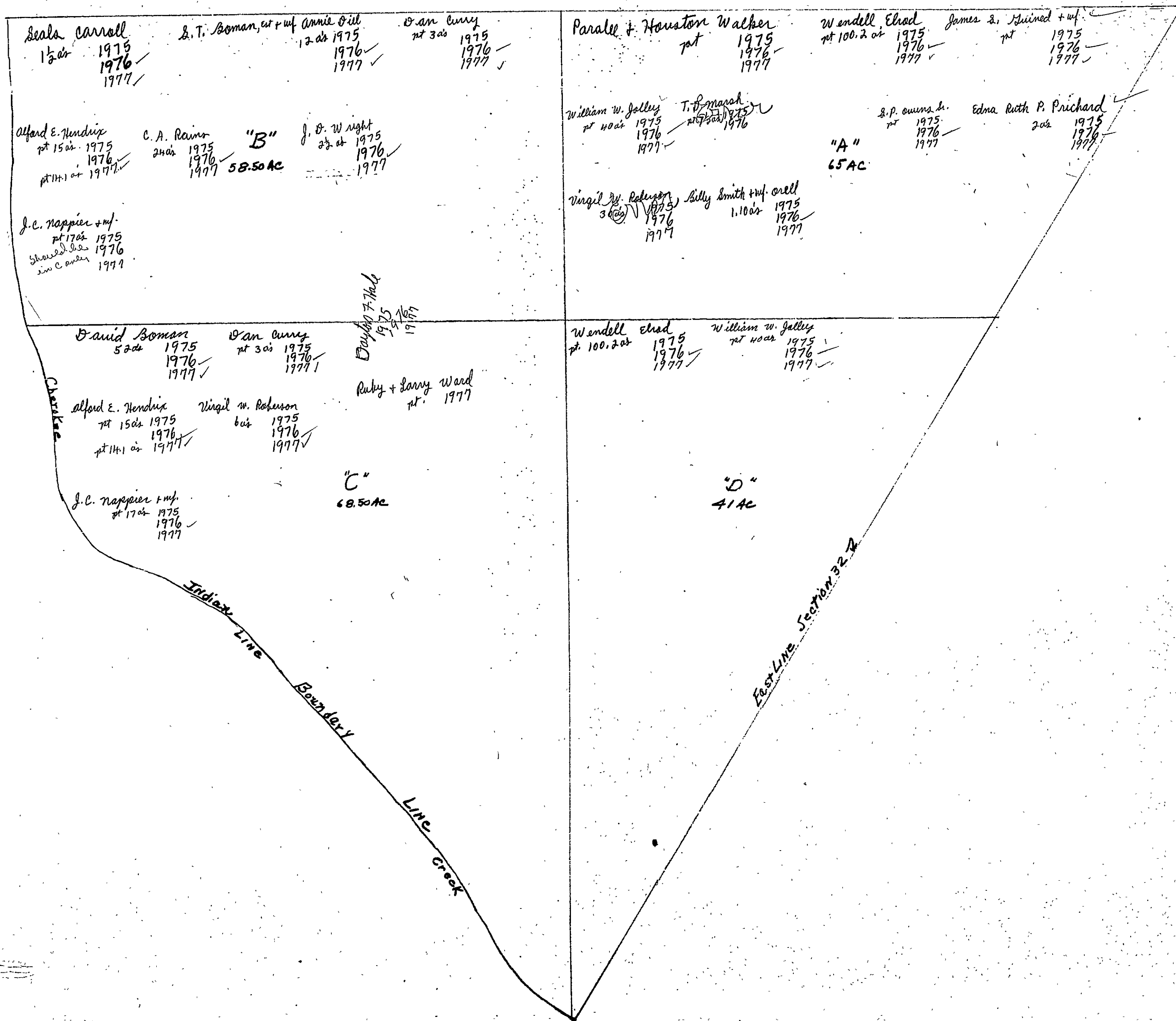
40.20 AC

40 AC

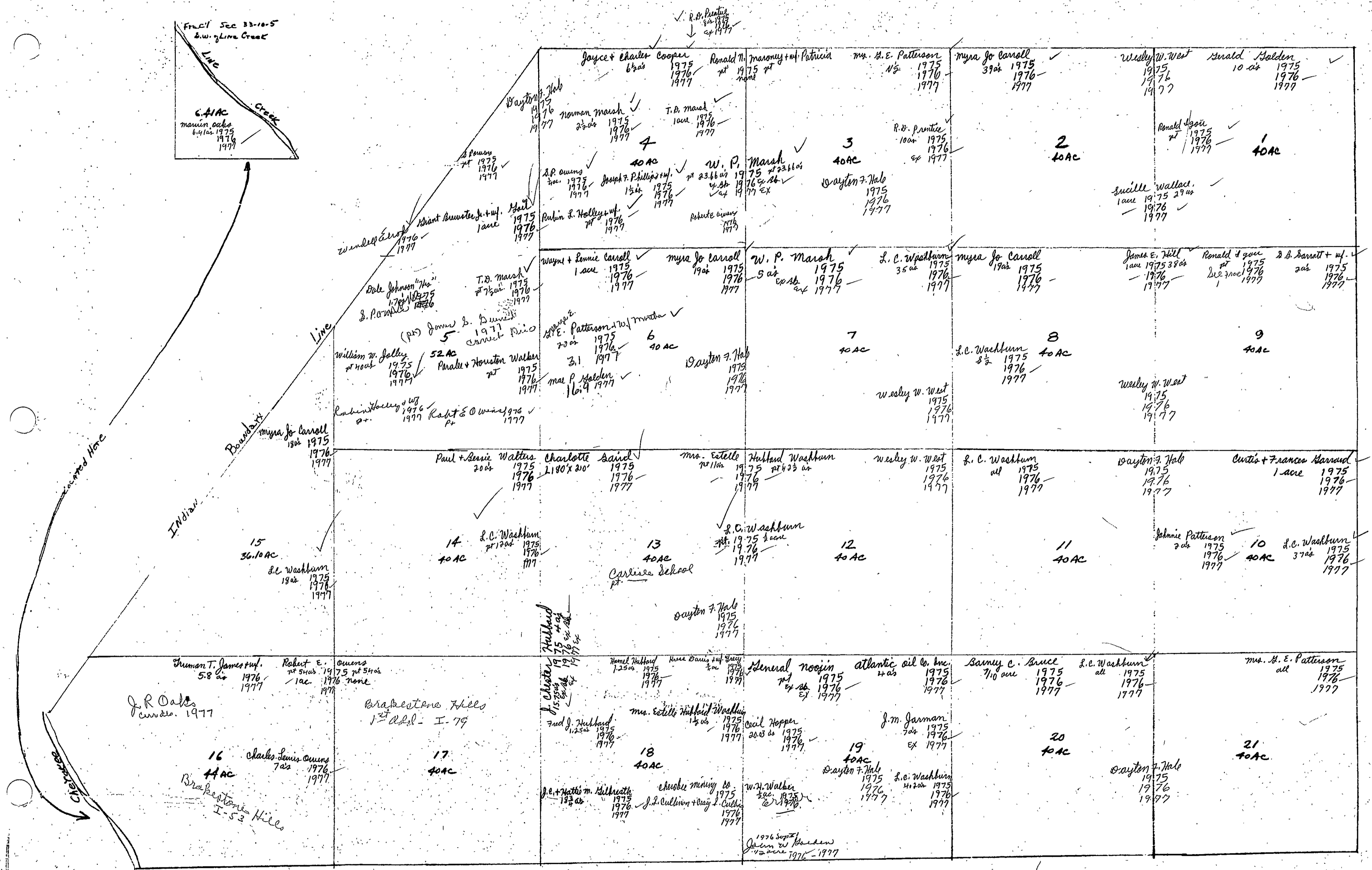
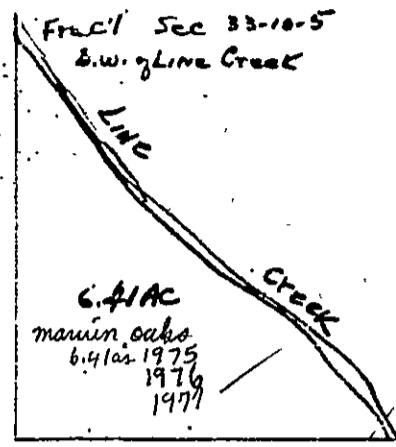
58.50 AC

SEC 32
T 10 R 5

Section 32 Township 10 Range 5



Section 33 Township 10 Range 5



Sec 33, Tp 10 S, R 5 E

SECTION 34

TOWNSHIP 10

RANGE 5

FORM 1—S.T.C.—ROBERTS & SON, BIRMINGHAM

<p>William H. Craig ✓ 8 1/2 ac 1975 1976 1977</p> <p>N. W. of N. W. Bobby R. Duncan 20 ac 1975 1976 none</p> <p>Annie Hulford + wif. Annie Jo ✓ none 1977</p> <p>Ed Frank 6 1/2 ac 1975 1976 1977</p> <p>Gladya E. + George Hopper 7 1/2 ac 1975 1976 1977</p>	<p>N. E. of N. W. Matt + Ellen 7 ac ✓ 30 ac 1975 1976 1977</p>	<p>N. W. of N. E.</p> <p>S. J. Atinger, Jr. ✓ 1975 1976 1977</p>	<p>N. E. of N. E.</p>
<p>S. W. of N. W.</p> <p>Hug F. Bynum, Ruby L. Pence, Betty Jo Osborn + Eddie M. Bynum 1975 none</p> <p>Hug Bynum et al 1976 1977</p>	<p>J. A. Bentley ✓ 10 ac 1975 et al 1976 et 1977</p> <p>S. E. of N. W. Norman + Geneva 7 ac ✓ 30 ac 1975 1976 1977</p>	<p>S. W. of N. E.</p> <p>McCrane Farms H-16</p>	<p>S. E. of N. E. S. J. Atinger, Jr. ✓ 1975 1976 1977</p>
<p>N. W. of S. W.</p> <p>Hug F. Bynum, Ruby L. Pence, Betty Jo Osborn + Eddie M. Bynum 1975 none</p> <p>Hug Bynum et al 1976 1977</p>	<p>Comilla Abney "Mrs" ✓ 18 ac 1975 1976 1977</p> <p>N. E. of S. W. Don Biesecker 1 ac 1975 1976 1977</p> <p>J. C. Green + wif 2 1/2 ac 1975 none</p> <p>Arnold Helton 3 ac 1975 1976 1977</p> <p>Claudia S. Hudson 2.2 ac 1975 1976 1977</p> <p>Erabine Bridges wif. Mary ✓ 1.75 ac 1975 1976 1977</p> <p>Settie + S. J. Hudson ✓ 1 ac 1975 1976 1977</p> <p>Jerry T. Green + wif ✓ 2 1/2 ac 1975 1976 1977</p>	<p>Comilla Abney "Mrs" ✓ 1/2 ac 1975 1976 1977</p> <p>N. W. of S. E.</p> <p>McCrane Farms H-16</p>	<p>N. E. of S. E. ✓ L. C. Washburn all 1975 1976 1977</p>
<p>S. W. of S. W.</p> <p>Hug F. Bynum, Ruby L. Pence, Betty Jo Osborn + Eddie M. Bynum 1975 none</p> <p>Hug Bynum et al 1976 1977</p>	<p>Comilla Abney "Mrs" ✓ 1/2 ac 1975 1976 1977</p> <p>S. E. of S. W. Claudia S. Hudson ✓ 2.17 ac 1975 1976 1977</p> <p>Settie + S. J. Hudson ✓ 16.83 ac 1975 1976 1977</p> <p>Willard + Jean Hudson ✓ 1 ac 1975 1976 1977</p> <p>Don Biesecker 1 ac 1975 1976 1977</p> <p>Shelma E. Wood + Coleman ✓ 16 ac 1975 1976 1977</p> <p>Dayton F. Hale 1975 1976 1977</p>	<p>S. W. of S. E.</p> <p>McCrane Farms H-16</p>	<p>S. J. Atinger, Jr. ✓ 32.2 ac 1975 1976 1977</p> <p>S. E. of S. E.</p> <p>McCrane Farms H-16</p> <p>Washburn 1975 1976 1977</p>

Scale—1 inch=300 Ft.

COUNTY _____

SECTION 35

TOWNSHIP 10

RANGE 5

FORM 1—S.T.C.—ROBERTS & SON, BIRMINGHAM

<p>N. W. of N. W. S. J. Atinger, Jr. 1975 1976 1977</p> <p>W. Dayton 7. Hale 1975 1976 1977</p>	<p>N. E. of N. W. Mrs. Gene W. Hitt all 1975 1976 1977</p>	<p>N. W. of N. E. W. Dayton 7. Hale 1975 1976 1977</p> <p>Samuel Hill pt 25th 1975 1976 1977</p> <p>N. E. of N. E. Jerrill W. + Linda O. Uhl pt 5th 1975 1976 1977</p> <p>Eurett Wiggins pt 10th 1975 1976 1977</p> <p>B. S. + Leo K. Steiner Jr. 1975 1976 1977</p> <p>Joe C. Haskin pt 11th 1975 1976 1977</p> <p>Bobby Ray Hill pt 25th 1975 1976 1977</p>
<p>S. W. of N. W. S. J. Atinger, Jr. 1975 1976 1977</p> <p>W. Dayton 7. Hale 1975 1976 1977</p>	<p>S. E. of N. W. L. C. Washburn all 1975 1976 1977</p>	<p>S. W. of N. E. Walter Scott all 1975 1976 1977</p> <p>1/2 Int 1st Natl BK CORISICANA, Texas 82</p> <p>Davant Davont 1975 1976 1977</p> <p>Robert Davont 1/2 Int 82</p>
<p>N. W. of S. W. S. J. Atinger, Jr. 1975 1976 1977</p> <p>1/2 Int 1st Natl BK CORISICANA, Texas 82</p> <p>Davant Davont 1975 1976 1977</p> <p>1/2 Int Robert Davont 82</p>	<p>N. E. of S. W. Clarence R. Dempsey all 1975 1976 1977</p> <p>1st Natl BK CORISICANA, Texas 82</p> <p>Cox Chapel Cemetery</p>	<p>N. W. of S. E. Mrs. Gene Lee all 1975 1976 1977</p> <p>Robertson 1975 all 1976 1977</p> <p>N. E. of S. E. Davant Davont 1975 1976</p> <p>Robert m Davont 1/2 Int 82</p>
<p>S. W. of S. W. S. J. Atinger, Jr. 1975 1976 1977</p> <p>1/2 Int. 1st Natl BK - CORISICANA, Texas 82</p> <p>Davant Davont 1975 1976 1977</p> <p>Robert Davont 82</p>	<p>S. E. of S. W. Mrs. Gene Cummings all 1975 1976 1977</p> <p>Cox Chapel Methodist Church pt.</p>	<p>S. W. of S. E. Elnora E. Cox has 1975 1976 1977</p> <p>Robert Jack Miller + wf. has 1975 1976 1977</p> <p>Cox Family Cemetery</p>

Scale—1 inch—300 Ft.

COUNTY

SECTION

3.6

TOWNSHIP

10

RANGE

5

FORM 1—S.T.C.—ROBERTSON & SON, BIRMINGHAM

<p>Joe C. Mashkin N. W. of N. W. ✓ pt 27 ac 1975 Samuel Hill ✓ 1976 pt 25 ac 1975 1977 1976 1977</p> <p>Bobby Ray Hill ✓ pt 25 ac 1975 1976 1977</p>	<p>Bernard L. + Leo K. Steiner Jr. ✓ 1975 1976 1977</p> <p>N. E. of N. W. Mrs. I. V. Hill ✓ pt 1977</p> <p>Junius Bennett + Alvin Hill ✓ all 1975 1976 pt 1977</p> <p>Alvin Hill + wif. Lola ✓ pt 69 ac 1977 pt 69 ac</p>	<p>N. W. of N. E. Bernard L. + Leo K. Steiner Jr. ✓ 1975 1976 1977</p>	<p>N. E. of N. E. T. J. Ramsey "Mrs" ✓ all 1975 est. 1976 ex 1977</p>
<p>Joe C. Mashkin ✓ pt 34 ac 1975 1976 1977</p> <p>Wayne Hatcher ✓ pt 21.4 ac 1975 1976 1977</p> <p>Ed Noble ✓ 5 ac 1975 1976 ex 1977</p>	<p>S. W. of N. W. ✓ Junius Bennett + Alvin Hill ✓ 6 ac 1975 1976 1977</p> <p>S. E. of N. W. ✓ Joe C. Mashkin ✓ all 1975 1976 1977</p>	<p>S. W. of N. E. Bernard L. + Leo K. Steiner Jr. ✓ 1975 1976 1977</p> <p>Ed Noble ✓ all 1975 est. 1976 ex 1977</p>	<p>S. E. of N. E. ✓ Wayne + Lennie Carroll ✓ 14.7 ac 1975 1976 1977</p> <p>Bobby Lee Chumley ✓ 5.7 ac 1975 1976 1977</p> <p>Rayburn Jones ✓ 5 1/2 ac 1975 1976 1977</p> <p>Douglas Silberman ✓ 5 3/4 ac 1975 1976 1977</p> <p>Jesse Dale Whit + wif. ✓ 2 ac 1975 1976 1977</p> <p>Knox Whit "Mrs" ✓ 3 ac 1975 1976 1977</p>
<p>Bernard L. + Leo K. Steiner Jr. ✓ 1975 1976 1977</p>	<p>N. W. of S. W. ✓ Ed Noble + wif. ✓ all 1975 est. 1976 ex 1977</p> <p>N. E. of S. W. ✓ Lottie Noble + wif. ✓ 2 1/2 ac 1975 1976 1977</p>	<p>N. W. of S. E. Ed Noble ✓ pt 1975 est. 1976 ex 1977</p> <p>Elmer Johnson ✓ 3 ac 1975 1976 1977</p>	<p>N. E. of S. E. ✓ Ronnie Mack + Patsy Tucker Johnson ✓ 3 ac 1975 1976 1977</p>
<p>S. W. of S. W. ✓ Robert Jack Miller + wif. ✓ 1975 1976 1977</p>	<p>S. E. of S. W. ✓ A. A. Noble "Mrs" ✓ 1975 1976 1977</p>	<p>S. W. of S. E. ✓ Ralph M. Clenden ✓ all 1975 1976 1977</p>	

Scale—1 inch=300 Ft.

COUNTY

SECTION 1

TOWNSHIP 10

RANGE 6

FORM 1—S.T.C.—ROBERTS & SON, BIRMINGHAM

<p>N. W. of N. W.</p> <p><i>G. R. Chumley</i> all 1975 ex. sb. 1976 ex 1977</p>	<p>N. E. of N. W.</p> <p><i>Arthur M^cClain</i> pt 1975 none 1976</p>	<p>N. W. of N. E.</p> <p><i>T. L. Chumley</i> 37 as 1975 ex. sb. 1976 ex 1977</p>	<p>N. E. of N. E.</p> <p><i>Carl M^cClain</i> 40 as 1975 1976 1977</p>
<p>S. W. of N. W.</p> <p><i>R. E. Chumley</i> all 1975 ex. sb. 1976 ex 1977</p>	<p>S. E. of N. W.</p>	<p>R. E. Chumley</p> <p><i>12 as 1975</i> ex. sb. 1976 ex 1977</p> <p><i>T. L. Chumley</i> 30 as 1975 ex. sb. 1976 ex 1977</p> <p><i>Arthur M^cClain</i> pt 1975 1976 1977</p>	<p>S. E. of N. E.</p> <p><i>Arthur M^cClain</i> 1975 1976 1977</p>
<p>N. W. of S. W.</p> <p><i>Thomas Harold Chumley</i> 2 as 1975 1976 1977</p> <p><i>Mrs. Doris Floyd</i> 3 1/2 as 1975 1976 1977</p> <p><i>H. J. + Billie C. Nicholson</i> 4 as 1975 1976 1977</p> <p><i>D. C. Whisenant</i> 2 as 1975 1976 1977</p>	<p>N. E. of S. W.</p> <p><i>Mrs. Doris Floyd</i> pt 1975 1976 1977</p> <p><i>Mrs. Kathryn Walker</i> 9 as 1975 1976 1977</p> <p><i>H. J. + D. C. Whisenant</i> pt 7 as 1975 1976 1977</p>	<p>N. W. of S. E.</p> <p><i>Arthur M^cClain</i> 2 1/2 as 1975 1976 1977</p> <p><i>Ralph M^cClendon</i> 8.9 as 1975 1976 1977</p>	<p>N. E. of S. E.</p> <p><i>Arthur M^cClain</i> 1975 1976 1977</p>
<p>S. W. of S. W.</p> <p><i>H. J. + Billie C. Nicholson</i> 3 as 1975 1976 1977</p>	<p>S. E. of S. W.</p> <p><i>D. C. Whisenant</i> pt 1975 1976 1977</p> <p><i>H. J. + D. C. Whisenant</i> pt 7 as 1975 1976 1977</p>	<p>S. W. of S. E.</p> <p><i>Ralph M^cClendon</i> 4.2 as 1975 1976 1977</p> <p><i>Ram American Investment, Inc.</i> pt 53.10 as 1975 1976 none</p>	<p>S. E. of S. E.</p> <p><i>Wesley W. West</i> 1975 1976 1977</p>

Bristow Cemetery

Bristow Cemetery

Scale—1 inch=300 Ft.

COUNTY _____

SECTION 2

TOWNSHIP 10

RANGE 6

FORM 1—S.T.C.—ROBERTS & SON, BIRMINGHAM

<p>N. W. of N. W. Ralph McCloudon 1975 1976 1977 ✓</p>	<p>N. E. of N. W. William T. Cloud all 1975 ✓ 1976 1977</p>	<p>N. W. of N. E. Harold W. Ingenuity all 1975 all 1976 ✓ 1977 ✓</p>	<p>N. E. of N. E.</p>
<p>S. W. of N. W. Robert Davis all 1975 all 1976 ✓ 1977 ✓</p>	<p>S. E. of N. W.</p>	<p>S. W. of N. E.</p>	<p>Mrs. Doris Floyd 20 ac 1975 1976 ✓ 1977 ✓</p> <p>Mrs. Kathryn Walker all 1975 20 ac 1976 ✓ 1977 ✓</p>
<p>N. W. of S. W. F.C. + Delia H. Stephens 29 1/2 ac 1975 1976 1977 ✓</p> <p>Emma Barras 1 ac 1976 1 ac + 1 lot 1977 ✓</p> <p>Elula Wyatt + Willie E. Wyatt 10 ac 1975 9 ac 1976 1977 ✓</p>	<p>N. E. of S. W. Mrs. Delia H. Stephens all 1975 1976 ✓ 1977 ✓</p>	<p>N. W. of S. E. H. J. + Billie C. Nicholson 1975 1976 ✓ 1977 ✓</p>	<p>N. E. of S. E. Mrs. Doris Floyd 2 ac 1975 1976 ✓ 1977 ✓</p> <p>Thomas Harold Chumbley 38 ac 1975 1976 ✓ 1977 ✓</p>
<p>S. W. of S. W. Mrs. Delia H. Stephens N 1/2 1975 N 1/2 1976 ✓ 1977 ✓</p> <p>T. E. Yancey 2 1/2 ac 1975 1976 ✓ 1977 ✓</p>	<p>S. E. of S. W.</p>	<p>S. W. of S. E. H. J. + Billie C. Nicholson N 1/2 1975 N 1/2 1976 ✓ 1977 ✓</p> <p>T. E. Yancey 2 1/2 ac 1975 1976 ✓ 1977 ✓</p>	<p>S. E. of S. E. James Willard Yancey "et al" 2 ac 1975 1976 ✓ 1977 ✓</p>

Scale—1 inch—300 Ft.

COUNTY _____

SECTION 3

TOWNSHIP 10

RANGE 6

FORM 1—S.T.C.—ROBERTS & SON, BIRMINGHAM

<p>H. K. Scott pt 30 ac 1975 1976 none</p> <p>N. W. of N. W. Benny R. Dillman 10 ac 1975 1976 ✓ John R. + Ernestine Jones 10 ac 1977 ✓</p> <p>Edmond H. Sumner + Wf. Margaret S. 30 ac 1977 ✓</p>	<p>N. E. of N. W. Benny R. Dillman all 1975 1976 none John R. + Ernestine Jones all 1977 ✓</p>	<p>N. W. of N. E.</p>	<p>N. E. of N. E. Stonewall J. Whisman all 1975 ✓ 1976 ✓ 1977 ✓</p>
<p>H. K. Scott pt 30 ac 1975 1976 none</p> <p>S. W. of N. W. all 1975 1976 ✓ 1977 ✓</p> <p>Benny R. Dillman 10 ac 1975 1976 ✓ 1977 ✓</p> <p>John R. + Ernestine Jones 10 ac 1977 ✓</p>	<p>Hugh H. Chambers 30 ac 1975 1976 ✓ 1977 ✓</p> <p>S. E. of N. W. Benny R. Dillman 10 ac 1975 1976 ✓ 1977 ✓</p> <p>John R. + Ernestine Jones 10 ac 1977 ✓</p>	<p>S. W. of N. E. Anna Maude O. Benney all 1975 1976 ✓ 1977 ✓</p>	<p>Jessie L. Turner 6 ac 1975 none</p> <p>S. E. of N. E. Stonewall J. Whisman 34 ac 1975 ✓ 1976 ✓ 1977 ✓</p> <p>Bessie Foster 6 ac 1976 ✓ 1977 ✓</p>
<p>H. K. Scott pt 30 ac 1975 1976 none</p> <p>N. W. of S. W. all 1975 1976 ✓ 1977 ✓</p> <p>Edmond H. Sumner + Wf. Margaret S. 30 ac 1977 ✓</p>	<p>N. E. of S. W. Wissase Land Co. all 1975 1976 ✓ 1977 ✓</p>	<p>N. W. of S. E. Anna Maude O. Benney all 1975 1976 ✓ 1977 ✓</p>	<p>N. E. of S. E. Mrs. Delia H. Stephens all 1975 ✓ 1976 ✓ 1977 ✓</p> <p>Wesley W. West 1975 1976 1977</p>
<p>H. K. Scott 31 ac 1975 1976 none</p> <p>S. W. of S. W. Clyde Mason pt 11.9 ac 1975 1976 ✓ 1977 ✓</p> <p>Edmond H. Sumner + Wf. Margaret S. 3.1 ac 1977 ✓</p>	<p>S. E. of S. W. Arthur M. Cain 1975 1976 ✓ 1977 ✓</p>	<p>S. W. of S. E. Anna Maude O. Benney all 1975 1976 ✓ 1977 ✓</p>	<p>S. E. of S. E. F. C. + Delia H. Stephens all 1975 ✓ 1976 ✓ 1977 ✓</p> <p>Wesley W. West 1975 1976 1977</p>

Scale—1 inch=300 Ft.

COUNTY _____

SECTION

4

TOWNSHIP

10

RANGE

6

FORM 1—S.T.C.—ROBERTS & SON, BIRMINGHAM

<p>N. W. of N. W. N. B. Lipscomb 30 ac 1975 1976 1977 ✓</p> <p>James Howard Poole + wif. 10 ac 1975 1976 1977 ✓</p>	<p>N. E. of N. W. B. H. Carroll 25 ac 1975 1976 1977 ✓</p> <p>L. B. Mayra 15 ac 1975 1976 1977 ✓</p>	<p>N. W. of N. E.</p> <p>L. E. Norris 75 ac 1975 1976 1977 ✓</p>	<p>N. E. of N. E. H. K. Scott 15 ac 1975 1976 none ✓</p> <p>Edmond Gene Burns + wif. Margaret B. 15 ac 1977 ✓</p>
<p>James Howard Poole + wif. 10 ac 1975 1976 1977 ✓</p> <p>Walter C. West Jr. 6 ac 1975 1976 1977 ✓</p>	<p>S. E. of N. W. B. H. Carroll 1975 1976 1977 ✓</p>	<p>S. W. of N. E. L. E. Norris 1975 1976 1977 ✓</p>	<p>S. E. of N. E. H. K. Scott 1975 1976 none ✓</p> <p>Edmond Gene Burns + wif. Margaret B. all 1977 ✓</p>
<p>N. W. of S. W. Felton Uptain all 1975 1976 1977 ✓</p>	<p>N. E. of S. W. J. H. + Hazel all 1975 1976 1977 ✓</p>	<p>N. W. of S. E. L. B. + Mary E. Burns 1975 1976 1977 ✓</p>	<p>N. E. of S. E. H. K. Scott 12.84 ac 1975 1976 none ✓</p> <p>Edmond Gene Burns + wif. Margaret B. 12.84 ac 1977 all ✓</p>
<p>S. W. of S. W. F. M. Noojin "No" all 1975 1976 1977 ✓</p>	<p>S. E. of S. W. J. H. + Hazel 17 ac 1975 1976 1977 ✓</p> <p>W. H. Malone 23 ac 1975 1976 1977 ✓</p> <p>F. M. Noojin "No" 14 ac 1975 1976 none ✓ SW SE 1/4</p>	<p>S. W. of S. E. L. B. + Mary E. Burns 1975 1976 1977 ✓</p> <p>S. E. of S. E. Allen J. Malone 1/3 ac 1975 1976 1977 ✓</p> <p>Mary M. Malone 1/3 ac 1976 1977 ✓</p> <p>Edmond Gene Burns + wif. Margaret B. 1.36 ac 1977 ✓</p> <p>H. K. Scott 1.36 ac 1975 1976 none ✓</p> <p>Edmond Gene Burns + wif. Margaret B. 1.36 ac 1977 ✓</p> <p>E. L. + Clara Dalton 6 ac 1975 1976 1977 ✓</p> <p>F. M. Noojin "No" 14 ac 1975 1976 1977 ✓</p> <p>Samuel Wayne Burns 12.6 ac 1975 1976 1977 ✓</p>	<p>S. E. of S. E. Edmond Gene Burns 1975 1976 1977 ✓</p> <p>Allen J. Malone 1/3 ac 1975 1976 1977 ✓</p> <p>Mary M. Malone 1/3 ac 1976 1977 ✓</p> <p>H. K. Scott 16 ac 1975 1976 none ✓</p> <p>Edmond Gene Burns + wif. Margaret B. 16 ac 1977 ✓</p>

Scale—1 inch—300 Ft.

COUNTY

SECTION

5

TOWNSHIP

10

RANGE

6

FORM 1—S.T.C.—ROBERTS & SON, BIRMINGHAM

<p>N. W. of N. W. Davant Davant Richard W. Haskin 1975 all 1976 1977</p> <p>Robert M. Davant 1/2 Int</p> <p>1st Natl Bk Co. COGISICANA, Texas 1/2 Int</p>	<p>Willie H. Williams 10 acs 1975 1976 1977</p> <p>N. E. of N. W. Bud B. Hreer 30 acs 1975 1976 1977</p> <p>Tommy E. Haskin 1 ac 1975 none 1976 1977</p> <p>N. W. of N. E. Bill Hreer 1 ac 1975 none 1976 1977</p> <p>Claudia S. Hreer 1/2 ac 1975 1976 1977</p> <p>Rayful S. Hreer 1/2 ac 1975 1976 1977</p> <p>Jimmy Lee Davis + W. Jennie 1 ac 1975 1976 1977</p>	<p>W. B. Lipscomb 10 acs 1975 1976 1977</p> <p>N. E. of N. E. W. S. Lipscomb 2.7 acs 1975 1976 1977</p> <p>Charles Naler 1 ac 1975 1976 1977</p> <p>Samar M. Cornick + W. 8 acs 1975 1976 1977</p> <p>Paul W. Webb 1 ac 1975 1976 1977</p>	<p>Edmond Hene Burns 1975 all 1976 1977</p> <p>S. E. of N. E. Davant Davant 1975 1976 1977</p> <p>Robert Davant 1/2 Int</p>
<p>N. M. Jones 14 acs 1975 1976 1977</p> <p>S. W. of N. W. J. D. Haskin 1 ac 1975 1976 1977</p> <p>Ruby E. Jones 25 acs 1975 1976 1977</p> <p>1st Natl Bk Co. COGISICANA, Texas 1/2 Int</p> <p>Davant Davant 1975 1976 1977</p> <p>Robert M. Davant 1/2 Int</p>	<p>S. E. of N. W. R. H. Davis 1 ac 1975 1976 1977</p> <p>J. C. Rhoads 2.7 acs 1975 1976 1977</p> <p>error more see S.W. of N.E.</p> <p>E. C. McKenzie 30 acs 1975 1976 1977</p>	<p>S. W. of N. E.</p> <p>see next sheet</p>	<p>S. E. of N. E. Davant Davant 1975 1976 1977</p> <p>Robert Davant 1/2 Int</p> <p>1st Natl Bk Co. COGISICANA, Texas 1/2 Int</p>
<p>N. M. Jones 14 acs 1975 1976 1977</p> <p>N. W. of S. W. E. J. McKenzie 30 acs 1975 1976 1977</p> <p>(Ex. Bk.) Edgar + Roy M. Kenzie + Bonnie R. Kenzie 1975 none</p> <p>Tommy E. Haskin 1 ac 1975 1976 1977</p> <p>1st Natl Bk Co. COGISICANA, Texas 1/2 Int</p> <p>Davant Davant 1975 1976 1977</p> <p>Robert M. Davant 1/2 Int</p>	<p>N. E. of S. W. Howard Burns 5 1/2 acs 1975 1976 1977</p> <p>W. C. + Mary West 1 1/2 acs 1975 1976 1977</p>	<p>N. W. of S. E. Floyd Radon 7 acs 1975 1976 1977</p> <p>Davant Davant 1975 1976 1977</p> <p>1/2 Robert Davant</p> <p>O. C. Scott + W. 1 ac 1975 1976 1977</p> <p>1/2 Int</p> <p>1st Natl Bk Co. COGISICANA, Texas 1/2 Int</p>	<p>N. E. of S. E. James + Ann Helpatrick 1 ac 1975 1976 1977</p> <p>Sally White 20 acs 1975 1976 1977</p>
<p>S. W. of S. W. Sunny + Juanita Smith all 1975 1976 1977</p> <p>1st Natl Bk Co. COGISICANA, Texas 1/2 Int</p> <p>Davant Davant 1975 1976 1977</p> <p>Robert M. Davant 1/2 Int</p>	<p>Howard Burns 2 1/2 acs 1975 1976 1977</p> <p>S. E. of S. W. Rufus L. Davis 37 1/2 acs 1975 1976 1977</p>	<p>Pearlie Mae Davis 1 ac 1975 1976 1977</p> <p>S. W. of S. E. Franklin + Haynie 1 1/2 acs 1975 1976 1977</p> <p>Floyd Radon 3 acs 1975 1976 1977</p>	<p>Millford Shiffin 26 acs 1975 1976 1977</p> <p>S. E. of S. E. James + Ann Helpatrick 1 ac 1975 1976 1977</p> <p>O. C. Scott + W. 2.8 acs 1975 1976 1977</p> <p>Jimmy Talton 1 ac 1975 1976 1977</p> <p>Davant Davant 1975 1976 1977</p> <p>Robert Davant 1/2 Int</p> <p>1st Natl Bk Co. COGISICANA, Texas 1/2 Int</p>

Scale—1 inch=300 Ft.

COUNTY

SECTION 5

TOWNSHIP 10

RANGE 6

Form 1—S.T.C. F. G. H.—BIRMINGHAM

SW NE

Edmond Hene Burns ✓
17th 1975
16th 1976
1977

J. J. Jacobs ✓
3rd 1975
1976
1977

R. H. Davis ✓
1st 1976
1977

Tommy E. Haskin ✓
pt. 1 acre 1975
none

Burcell E. Sipscomb ✓
2nd 1975
1976
1977

E. C. Mc KENZIE ✓
4th 1977

Bill Hreen ✓
pt 2nd 1975
1976
1977

ms. Pauline malone ✓
1 acre 1975
1976
1977

Claudia S. Hreen ✓
pt 8th 1975
1976
none
none 1977
cont. ad.

J. C. Rhoads ✓
7th 1975
1976
none

Wm. H. Hreen ✓
pt 1st 1975
1976

James C. Roberts ✓
pt 15th 1975
1976
1977

Rayful J. Hreen ✓
pt 5th 1975
1976
1977

Harold J. Davis + wife ✓
1 acre 1976
1977

Scale—1 inch = 300.00 Ft.

COUNTY

SECTION

6

TOWNSHIP

10

RANGE

6

FORM 1—S.T.C.—ROBERTS & SON, BIRMINGHAM

<p>N. W. of N. W. Keith Scott 2 acs 1975 1976 1977 ✓</p> <p>George R. Rapp 1 ac 1975 1976 1977 ✓</p> <p>Fred Scott 38 acs 1975 1976 1977 ✓</p>	<p>N. E. of N. W. Lehman Perry 4 acs 1975 1976 1977 ✓</p>	<p>N. W. of N. E. Elyvester Sadgett 1 ac 1975 1976 1977 ✓</p> <p>Ed. T. Naylor 39 acs 1975 36 acs 1976 35 acs 1977 ✓</p> <p>Donald Wayne Sylvia Jacquelyn & Walter 1 ac 1977 ✓</p>	<p>N. E. of N. E. Billy Ray Cash all 1975 1976 1977 ✓</p>
<p>S. W. of N. W. W. F. Naylor, Jr. all 1975 1976 1977 ✓</p>	<p>S. E. of N. W. Lehman Perry all 1975 1976 1977 ✓</p>	<p>S. W. of N. E. Max Naylor 21 acs 1975 1976 1977 ✓</p> <p>Herald Daskin 19 acs 1976 1977 ✓</p> <p>Mr. S. C. Daskin 19 acs 1975 21 acs 1977 ✓</p>	<p>S. E. of N. E. Herald Daskin + wif. R. D. Daskin + wif. 1/2 ac 1975 10 acs 1975 22.4 acs 1976 1977 ✓</p> <p>Richard Daskin + wif. 4 acs 1976 1977 ✓</p>
<p>S. P. Whiteside 1.2 acs 1975 1976 1977 ✓</p> <p>N. W. of S. W. R. A. Ester 18.8 acs 1975 1976 1977 ✓</p>	<p>N. E. of S. W. J. T. & Martha Haygood 2 acs 1975 1976 1977 ✓</p> <p>Bobby Wayne Dalton 1 ac 1975 1976 1977 ✓</p> <p>Luther L. Minton + wif. 8 1/2 acs 1975 1976 1977 ✓</p> <p>Betty Janice Dalton 14.9 acs 1975 1976 1977 ✓</p> <p>Bobby Wayne Carr + wif. Carolyn Joyce 3/4 ac 1977 ✓</p>	<p>Max Daskin + wif. 1 ac 1975 1976 1977 ✓</p> <p>William W. Naler 19.75 acs 1975 19.50 acs 1976 1977 ✓</p> <p>Max Daskin + wif. N. W. of S. E. J. M. Comick, Jr. 2 acs 1975 1976 1977 ✓</p> <p>William W. Naler 19.75 acs 1975 19.50 acs 1976 1977 ✓</p> <p>Coyle J. M. Comick 2 acs 1975 1976 1977 ✓</p> <p>Billy A. M. Comick + wif. 2.82 acs 1975 1976 1977 ✓</p>	<p>N. E. of S. E. R. M. Smith all 1975 1976 1977 ✓</p>
<p>M. P. Smith 2 acs 1975 1976 1977 ✓</p> <p>S. W. of S. W. Howard Owens 2 acs 1975 1976 1977 ✓</p> <p>Edward + Howard Burns 2 acs 1975 1976 1977 ✓</p> <p>Boyd O. + Bennie Lou Gregory 2 acs 1977 ✓</p>	<p>S. E. of S. W. Carlos Eugene Couch 2 acs 1975 1976 1977 ✓</p> <p>George H. Song + wif. Annie M. 1/2 ac 1975 1976 1977 ✓</p> <p>ollie Sampson 1.78 acs 1975 1976 1977 ✓</p> <p>Howard Owens 7 acs 1975 1976 1977 ✓</p> <p>Harvey O. Owens 5 1/2 acs 1975 1976 1977 ✓</p> <p>J. W. Owens 75 acs 1975 1976 1977 ✓</p> <p>Boyd O. + Bennie Lou Gregory 2 acs 1977 ✓</p> <p>Bessie + wif. Bop + wif. C 3 acs</p>	<p>Robert S. Smith 2 acs 1975 1976 1977 ✓</p> <p>S. W. of S. E. H. B. Johnson 20 acs 1975 1976 1977 ✓</p> <p>Coa Mae Johnson 20 acs 1976 1977 ✓</p> <p>Cherokee Mining Co 1975 J. S. Cullinan + wif. Craig F. Cullinan 1976 1977 ✓</p>	<p>S. E. of S. E. R. M. Smith all 1975 1976 1977 ✓</p>

Scale—1 inch=300 Ft.

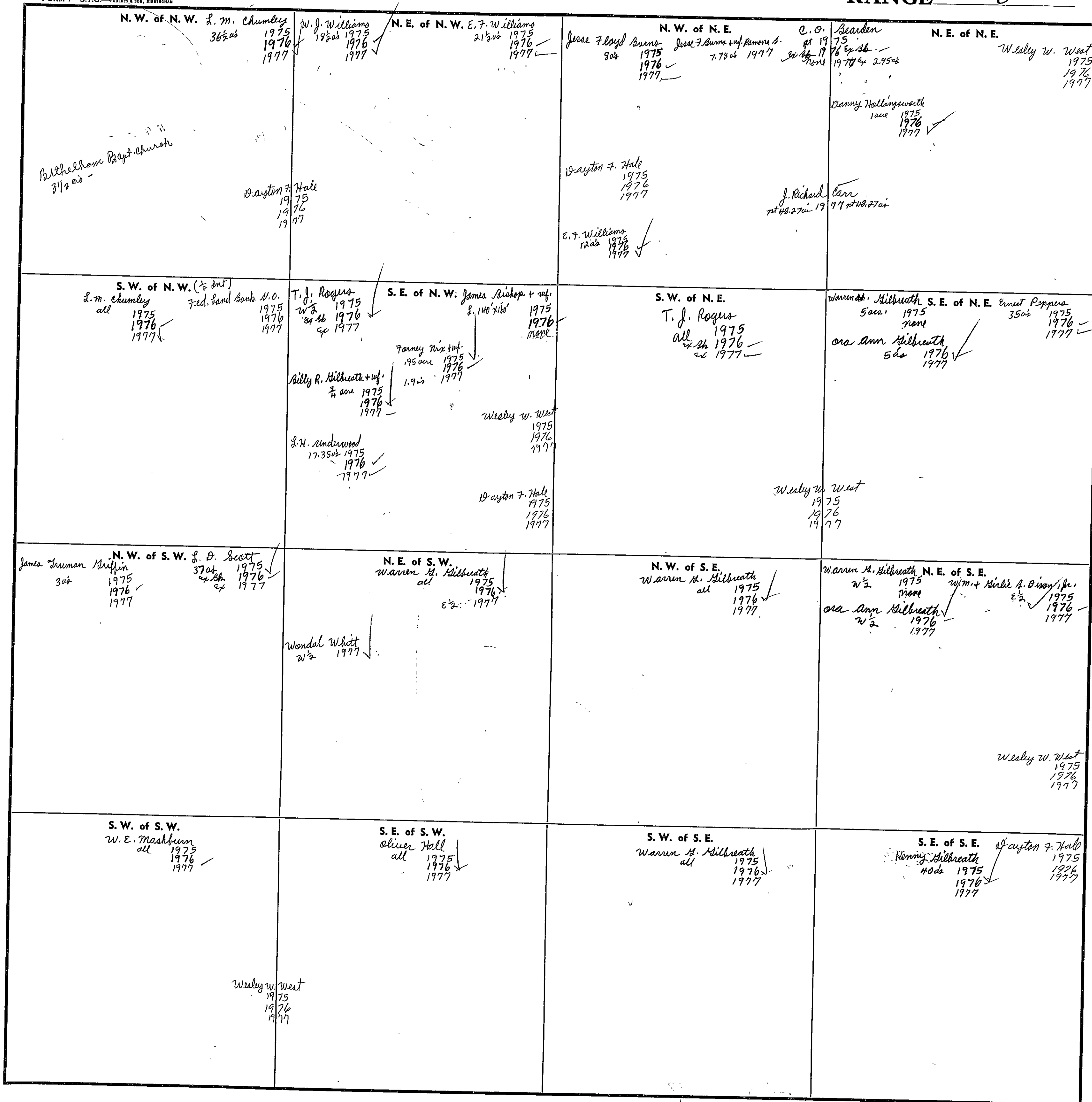
COUNTY

SECTION 7

TOWNSHIP 10

RANGE 6

FORM 1-S.T.C. ROBERTS & SON, BIRMINGHAM



COUNTY

Scale—1 inch=300 Ft.

SECTION 8

TOWNSHIP 10

RANGE 6

FORM 1—S.T.C.—ROBERTS & SON, BIRMINGHAM

<p>T.C. Presley 27as 1975 1976 1977 ✓</p>	<p>N. W. of N. W. Billie F. Bearden 3 as 1975 ex. sb. 1976 ex. 1977 ✓</p>	<p>N. E. of N. W. Mary Bishop + wif. Cecil Campbell 2as 1975 1976 1977 ✓</p>	<p>N. W. of N. E. James S. Payne all 1975 37as 1976 1977 ✓</p>	<p>N. E. of N. E. Franklin B. Haynie all 1975 1976 1977 ✓</p>
<p>S. W. of N. W.</p>	<p>S. E. of N. W.</p>	<p>S. W. of N. E. James S. Payne all 1975 1976 1977 ✓</p>	<p>Franklin B. Haynie S. E. of N. E. John Corbett Burns w/2 1975 1975 1976 1976 1977 ✓ 1977 ✓</p>	
<p>Larry H. Gregg face 1975 see sub 14 1976</p>	<p>N. W. of S. W. M. H. Presley 38as 1975 1976 ✓ 1977 ✓</p>	<p>Morton + Davis new N 1/2 1975 1976 1977 ✓</p>	<p>N. W. of S. E. Ernest Boyd all 1975 1976 1977 ✓</p>	<p>N. E. of S. E. Mrs. Adena Dalton pt 4. 26 as 1975 ex. sb. 1976 at 1977 ✓</p> <p>Mrs. W. B. Burns pt 1975 1976 ✓ EX 1977</p> <p>John Corbett Burns 2.3 as 1975 1976 1977</p> <p>Edmon Burns pt. 20 as 1975 1976 1977</p> <p>o. f. + Mary Frances Dalton pt 35.05 as 1975 1976 1977</p> <p>Martha Jackson 2as 1975 1976 1977</p>
<p>Obey + Beatrice Smith 2.6 as 1975 1976 ✓ 1977 ✓</p>	<p>S. W. of S. W. Cecil Campbell pt 26 as 1975 1976</p> <p>Eugene Gregg w/ 50.4 as 1975 1976 pt 17.4 as 1977</p> <p>Larry H. Gregg face 1975 1976 1977</p> <p>Ronald B. + Billie J. Childers pt. 24.3 as 1976 1977</p> <p>Morton + Davis new pt 33 as 1977</p>	<p>S. E. of S. W.</p>	<p>S. W. of S. E. M. L. + Josephine Boyd all 1975 1976 1977</p>	<p>S. E. of S. E. Chester Cochran 16.3 as 1975 ex. sb. 1976 ex. 1977 ✓</p> <p>Mrs. Adena Dalton pt 4. 26 as 1975 ex. sb. 1976 ex. 1977 ✓</p> <p>Joan S. Haskin pt 28 as 1975 1976 1977</p> <p>Mrs. L. H. Burns pt 1 1975 1976 1977</p> <p>o. f. + Mary Frances Dalton pt 32.43 as 1975 1976 1977</p> <p>Jerry D. Smith + Vinta S. Hall 10 ac 1975 1976 1977</p> <p>Alennis Burns + Rita H. 10 as 1975 1976 1977</p>

Mary M. Wester Subd

Liberty Hill Bapt Church
2.00

Scale—1 inch—300 Ft.

COUNTY

SECTION 9

TOWNSHIP 10

RANGE 6

FORM 1—S.T.C.—ROBERTS & SON, BIRMINGHAM

<p>N. W. of N. W. Jenny F. Crewell 82</p>	<p>N. E. of N. W. Edmond Gene Burns 16^{ac} 1975 1976 1977</p>	<p>N. W. of N. E. Edmond Gene Burns 3^{1/4} ac 1975 1976 1977 L. B. + Mary E. Burns 1975 1976 1977 Allen J. Malone 5.44^{ac} 1975 1976 1977 Mary M. Malone 5.44^{ac} 1976 1977 F. M. Noojin "Mrs" 1 ac. 1975 1976 1977</p>	<p>N. E. of N. E. Edbert R. Burns 1975 1976 1977 Edmond Gene Burns 35^{ac} 1975 1976 1977</p>
<p>S. W. of N. W. Mrs. Nute Haynie 1977</p>	<p>S. E. of N. W. John Corbett Burns 33^{1/2} ac 1975 1976 1977</p>	<p>S. W. of N. E. William T. Cloud 17.75^{ac} 1975 1976 1977</p>	<p>S. E. of N. E. John Corbett Burns 11^{1/2} ac 1975 1976 1977 William T. Cloud 28.15^{ac} 1975 1976 1977</p>
<p>N. W. of S. W. Mrs. Elena Galton 1975 1976 1977</p>	<p>N. E. of S. W. Mrs. Nute Haynie 10^{ac} 1975 1976 1977 John Corbett Burns 11^{ac} 1975 1976 1977 Coleman Burns 1975 1976 1977 O. F. + Mary Frances Galton 1975 1976 1977 Mrs. W. D. Burns 1975 1976 1977</p>	<p>N. W. of S. E. William T. Cloud 1975 1976 1977</p>	<p>N. E. of S. E. Winnace Land Co. 1975 1976 1977 Wealy W. West 1975 1976 1977</p>
<p>S. W. of S. W. Mrs. L. H. Burns 17^{1/2} ac 1975 1976 1977 O. F. + Mary Frances Galton 1975 1976 1977</p>	<p>S. E. of S. W. Mrs. Elena Galton 1975 1976 1977 O. F. + Mary Frances Galton 1975 1976 1977 Coleman Burns 1975 1976 1977 Mrs. W. D. Burns 1975 1976 1977</p>	<p>S. W. of S. E. Mrs. L. H. Burns 7^{ac} 1975 1976 1977</p>	<p>S. E. of S. E. Winnace Land Co. 1975 1976 1977 Jenny F. Crewell 82</p>

Scale—1 inch—300 Ft.

COUNTY _____

SECTION 10

TOWNSHIP 10

RANGE 6

FORM 1—S.T.C.—ROBERTS & SON, BIRMINGHAM

<p><i>Elyde moon</i> 7¹/₂ ac 1975 1976 ✓ 1977</p> <p>N. W. of N. W.</p> <p><i>Elizabeth R. Carr</i> 81¹/₂ ac 1975 37.3 ac 1976 ✓ 1977 ✓</p>	<p>N. E. of N. W.</p> <p><i>Arthur M^cClain</i> 15' R/W 1976 ✓ 1977 ✓</p>	<p><i>Elizabeth R. Carr</i> pt. 55.6 ac 1975 1976 ✓ 1977 ✓</p> <p>N. W. of N. E.</p> <p><i>Arthur M^cClain</i> 15' R/W 1976 ✓ 1977 ✓</p>	<p><i>Bessie Stephens</i> 25 ac 1975 1976 ✓ 1977 ✓</p> <p>N. E. of N. E.</p> <p><i>Saulah Yancey</i> 7¹/₂ ac 1975 1976 ✓ 1977 ✓</p> <p><i>Mack Howard Whinnant</i> 7¹/₂ ac 1975 1976 ✓ 1977 ✓</p>
<p><i>John Couch Burns</i> 31 ac 1975 1976 ✓ 1977 ✓</p> <p>S. W. of N. W.</p> <p><i>Elizabeth R. Carr</i> 8¹/₂ ac 1975 1976 ✓ 1977 ✓</p>	<p>S. E. of N. W.</p> <p><i>Ralph + S. P. M^cClendon</i> 1975 1976 ✓ 1977 ✓</p>	<p><i>Elizabeth R. Carr</i> pt. 55.6 ac 1975 1976 ✓ 1977 ✓</p> <p>S. W. of N. E.</p> <p><i>Ralph M^cClendon</i> 19.4 ac 1975 1976 ✓ 1977 ✓</p>	<p>S. E. of N. E.</p> <p><i>H. K. Scott</i> all 1975 1976 ✓ 1977 ✓</p>
<p>N. W. of S. W.</p> <p><i>Hiwassee Land Co</i> 1975 1976 ✓ 1977 ✓</p>	<p>N. E. of S. W.</p> <p><i>Ralph + S. P. M^cClendon</i> 1975 1976 ✓ 1977 ✓</p>	<p><i>Elizabeth R. Carr</i> pt. 55.6 ac 1975 1976 ✓ 1977 ✓</p> <p>N. W. of S. E.</p> <p><i>William T. Cloud</i> 38.7 ac 1975 1976 ✓ 1977 ✓</p> <p><i>Thomas H. Cloud + W. T. Cloud Jr. + Elizabeth Cloud Wheeler</i> 38.7 ac 1977 ✓</p>	<p><i>E. M. Barbedale</i> pt. 76¹/₂ ac 1975 1976 ✓ 1977 ✓</p> <p>N. E. of S. E.</p> <p><i>C. S. Graham</i> 1975 1976 ✓ 1977 ✓</p>
<p>S. W. of S. W.</p> <p><i>Hiwassee Land Co</i> 1975 1976 ✓ 1977 ✓</p>	<p>S. E. of S. W.</p> <p><i>Ralph M^cClendon</i> 1975 1976 ✓ 1977 ✓</p>	<p>S. W. of S. E.</p> <p><i>William T. Cloud</i> all 1975 1976 ✓ 1977 ✓</p> <p><i>Thomas H. Cloud, W. T. Cloud Jr. + Elizabeth Cloud Wheeler</i> all 1977 ✓</p>	<p><i>E. M. Barbedale</i> pt. 76¹/₂ ac 1975 1976 ✓ 1977 ✓</p> <p>S. E. of S. E.</p> <p><i>C. S. Graham</i> 1975 1976 ✓ 1977 ✓</p>

Scale—1 inch=300 Ft.

COUNTY _____

SECTION 11

TOWNSHIP 10

RANGE 6

FORM 1—S.T.C.—ROBERTS & SON, BIRMINGHAM

<p>N. W. of N. W.</p> <p>Beulah Yancey N¹/₂ 1975 N¹/₂ 1976 ✓ 1977 ✓</p> <p>Mack Howard Whisenand 8¹/₂ 1975 8¹/₂ 1976 ✓ 1977 ✓</p>	<p>N. E. of N. W.</p>	<p>N. W. of N. E.</p> <p>Mack Howard Whisenand pt 77¹/₂ 1975 pt 77¹/₂ ac 1976 ✓ 1977 ✓</p> <p>E. W. Yancey pt 34¹/₂ 1975 pt 40 ac 1976 ✓ 1977 ✓</p>	<p>N. E. of N. E.</p> <p>T. E. Yancey 1 ac 1975 1976 ✓ 1977 ✓</p>
<p>S. W. of N. W.</p> <p>H. K. Scott 1975 1976 ✓ 1977 ✓</p>	<p>S. E. of N. W.</p>	<p>S. W. of N. E.</p> <p>H. E. Payton 20 ac 1975 1976 ✓ 1977 ✓</p> <p>Beulah Yancey 10 ac 1975 1976 ✓ 1977 ✓</p>	<p>S. E. of N. E.</p> <p>M. E. Payton 20 ac 1975 1976 ✓ 1977 ✓</p> <p>Beulah Yancey 10 ac 1975 1976 ✓ 1977 ✓</p>
<p>N. W. of S. W.</p> <p>E. M. Barbdale 12 ac 1975 1976 ✓ 1977 ✓</p>	<p>N. E. of S. W.</p> <p>Mrs. Helen Jones Dick 18 ac 1975 10 ac ex. 1976 ex ✓ 1977 ex ✓</p> <p>H. K. Scott 10 ac 1975 30 ac 1976 ✓ 1977 ✓</p>	<p>N. W. of S. E.</p>	<p>N. E. of S. E.</p> <p>H. K. Scott all 1975 all 1976 ✓ 1977 ✓</p>
<p>S. W. of S. W.</p> <p>Mrs. Helen Jones Dick 2 ac 1975 30 ac ex. 1976 ex ✓ 1977 ex ✓</p> <p>E. M. Barbdale 35 ac 1975 10 ac 1976 ✓ 1977 ✓</p>	<p>S. E. of S. W.</p>	<p>S. W. of S. E.</p> <p>H. K. Scott all 1975 all 1976 ✓ 1977 ✓</p>	<p>S. E. of S. E.</p>

Scale—1 inch=300 Ft.

COUNTY _____

SECTION 12

TOWNSHIP 10

RANGE 6

FORM 1—S.T.C.—ROBERTS & SON, BIRMINGHAM

<p>N. W. of N. W. H. E. Payton pt 49.20s 1975 1976 1977</p> <p>D. C. Whisman pt 90.0s 1975 1976 1977</p> <p>Samuel F. Abel + w.f. + w.7. Street + w.f. pt 1975 1976 1977</p>	<p>N. E. of N. W.</p>	<p>N. W. of N. E. D. C. Whisman pt 90.0s 1975 1976 1977</p>	<p>N. E. of N. E. Jackie H. Weaver all 1975 1976 1977</p>
<p>S. W. of N. W. H. E. Payton pt 49.20s 1975 1976 1977</p> <p>Samuel F. Abel + w.f. + w.7. Street + w.f. pt 1975 1976 1977</p>	<p>S. E. of N. W.</p>	<p>S. W. of N. E. Attalla Realty Co., Inc. all 1975 1976 1977</p>	<p>S. E. of N. E.</p>
<p>N. W. of S. W. H. E. Payton pt 49.20s 1975 1976 1977</p> <p>Billy + E. M. Sarksdale 16.50 acs 1975 1976 1977</p> <p>Buster C. Jacobs 2 acs 1975 1976 1977</p> <p>John H. Jacobs + w.f. 4 acs 1975 1976 1977</p>	<p>N. E. of S. W. Samuel F. Abel + w.f. + w.7. Street + w.f. pt 1975 1976 1977</p>	<p>N. W. of S. E. J. M. Adams Jr. 1975 1976 1977</p>	<p>N. E. of S. E. Gladys O. Adams all 1975 1976 1977</p>
<p>S. W. of S. W. Billy + E. M. Sarksdale 1975 1976 1977</p>	<p>S. E. of S. W.</p>	<p>S. W. of S. E.</p>	<p>S. E. of S. E.</p> <p>State School Indemnity Land Granted by U.S.A. March 26, 1888 administered by Division of Forestry Ala. Dept of Conservation</p>

Scale—1 inch=300 Ft.

COUNTY _____

SECTION 13

TOWNSHIP 10

RANGE 6


FORM 1—S.T.C.—ROBERTS & SON, BIRMINGHAM

<p>N. W. of N. W.</p> <p>Billy + E. M. Barksdale 30 ac 1975 1976 1977</p> <p>Mrs. R. E. Moody + Mrs. Hazel Dake 1975 1976 1977</p> <p>Mrs. R. E. Moody + Mrs. Hazel Dake 10 ac 1975 1976 1977</p>	<p>N. E. of N. W.</p> <p>Bladys O. Adams 1/2 1975 1976 1977</p> <p>J. M. Adams Jr. 1/2 1975 1976 1977</p> <p>W. O. Heron 1/2 1975 1976 1977</p> <p>Wesley W. West 1975 1976 1977</p>	<p>N. W. of N. E.</p> <p>William Aaron Lewis 1/2 1975 1976 1977</p> <p>W. O. Heron 1/2 1975 1976 1977</p>	<p>N. E. of N. E.</p> <p>Henry Rufus Lewis 1/2 1975 1976 1977</p> <p>J. H. Scarber 1/2 1975 1976 1977</p> <p>John Cecil Hamilton, Jr. 1/2 1975 1976 1977</p> <p>(13437-880) Larry F. Colwell all other 3 acres 82</p>
<p>S. W. of N. W.</p> <p>Mrs. R. E. Moody + Mrs. Hazel Dake 1975 1976 1977</p> <p>Mrs. R. E. Moody + Mrs. Hazel Dake 1975 1976 1977</p>	<p>S. E. of N. W.</p> <p>DR. Elizabeth Bowdy 1/2 1975 1976 1977</p> <p>DR. Elizabeth Bowdy 1/2 1975 1976 1977</p>	<p>S. W. of N. E.</p> <p>W. O. Heron 1/2 1975 1976 1977</p>	<p>S. E. of N. E.</p> <p>DR. Elizabeth Bowdy 1/2 1975 1976 1977</p> <p>William Aaron Lewis 1/2 1975 1976 1977</p> <p>J. H. Scarber 1/2 1975 1976 1977</p>
<p>N. W. of S. W.</p> <p>DR. Elizabeth Bowdy 1/2 1975 1976 1977</p> <p>Wesley W. West 1975 1976 1977</p>	<p>N. E. of S. W.</p> <p>Mrs. R. E. Moody + Mrs. Hazel Dake 1975 1976 1977</p> <p>DR. Elizabeth Bowdy 1/2 1975 1976 1977</p> <p>James B. Williams 1/2 1975 1976 1977</p>	<p>N. W. of S. E.</p> <p>Mrs. Marie A. + S. A. Hoodlum 1/2 1975 1976 1977</p> <p>James B. Williams 1/2 1975 1976 1977</p> <p>Mrs. E. D. Arnold 1977</p>	<p>N. E. of S. E.</p> <p>J. M. Adams Jr. 1/2 1975 1976 1977</p> <p>DR. Elizabeth Bowdy 1/2 1975 1976 1977</p> <p>T. C. McCoy 1/2 1975 1976 1977</p> <p>W. O. Heron 1/2 1975 1976 1977</p> <p>J. R. Bowdy 1/2 1975 1976 1977</p> <p>Larry J. Ellison 1/2 1975 1976 1977</p>
<p>S. W. of S. W.</p> <p>James Edwin Walker 1/2 1975 1976 1977</p> <p>W. oval Walker 1/2 1975 1976 1977</p>	<p>S. E. of S. W.</p> <p>DR. Elizabeth Bowdy 1/2 1975 1976 1977</p> <p>James B. Williams 1/2 1975 1976 1977</p>	<p>S. W. of S. E.</p> <p>See next sheet</p>	<p>S. E. of S. E.</p> <p>See next sheet</p>

Scale—1 inch—300 Ft.

COUNTY

Form 1—S.T.C. P. H. — BIRMINGHAM



SECTION 14

TOWNSHIP 10

RANGE 6

FORM 1—S.T.C.—ROBERTS & SON, BIRMINGHAM

<p>N. W. of N. W.</p> <p>E. M. Barbisdale all 1975 all 1976 1977 ✓</p>	<p>N. E. of N. W.</p> <p>E. M. Barbisdale all 1975 1976 1977 ✓</p>	<p>N. W. of N. E.</p> <p>Ralph + L. P. McClendon 1975 N. K. Scott 1976 corr. 1977 ✓</p>
<p>S. W. of N. W.</p> <p>E. M. Barbisdale all 1975 all 1976 1977 ✓</p>	<p>S. E. of N. W.</p> <p>E. M. Barbisdale all 1975 1976 1977 ✓</p>	<p>S. E. of N. E.</p> <p>State School Indemnity Land administered by Division of Forestry Ala. Dept. of Conservation ✓</p>
<p>N. W. of S. W.</p> <p>James McClain + af. all 1975 all 1976 1977 ✓</p>	<p>N. E. of S. W.</p> <p>Orval Julian + James E. Walker all 1975 1976 none</p> <p>W. Orval Walker all 1977 ✓</p>	<p>N. W. of S. E.</p> <p>Lee C. Bradley + Est. James Bonnyman 1975 1976 1977</p> <p>H. K. Scott all 1975 Ralph + L. P. McClendon corr. 1976 1977 ✓</p>
<p>S. W. of S. W.</p> <p>James McClain + af. all 1975 1976 1977 ✓</p>	<p>S. E. of S. W.</p> <p>Lee C. Bradley + Est. James Bonnyman Julian Walker all 1977 ✓</p> <p>Orval Julian + James E. Walker all 1975 all 1976 none</p>	<p>S. W. of S. E.</p> <p>James Edwin Walker all 1977 ✓</p> <p>S. E. of S. E.</p> <p>Lee C. Bradley + Est. James Bonnyman 1975 1976 1977</p> <p>James Edwin Walker all 1975 1976 1977 ✓</p>

Scale—1 inch=300 Ft.

COUNTY _____

SECTION 15

TOWNSHIP 10

RANGE 6

FORM 1—S.T.C.—ROBERTS & SON, BIRMINGHAM

<p>N. W. of N. W. Hiwassee Land Co. 1975 1976 1977 ✓</p> <p>1/2 Int First Natl Bk Cor's, CANA, Tenn 82</p> <p>Grant Grant 1975 1976 1977 1/2 Int Robert Grant 82</p>	<p>N. E. of N. W. Ralph McClinton 1975 1976 1977 ✓</p>	<p>N. W. of N. E.</p> <p>James all 1975 1976 1977 ✓</p>	<p>M'Clain + uf- all 1975 1976 1977 ✓</p> <p>N. E. of N. E.</p>
<p>S. W. of N. W. Hiwassee Land Co. 1975 1976 1977 ✓</p>	<p>Hiwassee Land Co. 302 1975 1976 1977 ✓</p> <p>S. E. of N. W. E. L. + Harry L. Sigmore 3702 1975 1976 none</p> <p>Harry L. Sigmore 3702 1977 ✓</p>	<p>S. W. of N. E.</p> <p>James all 1975 1976 1977 ✓</p>	<p>M'Clain + uf- 38.4 acs 1975 1976 1977 ✓</p> <p>S. E. of N. E. Jerry Gumbin 1.6 acs 1975 1976 1977 ✓</p>
<p>N. W. of S. W.</p> <p>E. R. Whisenant all 1977 con. dec.</p>	<p>N. E. of S. W. Belton Stanford 8 1/2 1975 1976 1977 ✓</p> <p>Belton Stanford pt 21.8 acs 1975 1976 1977 ✓</p> <p>N. W. of S. E. Harry L. Sigmore + uf. pt 24.2 acs 1975 1976 none</p> <p>E. L. + Harry L. Sigmore 202 acs 1975 1976 none</p> <p>Harry L. Sigmore pt 136 acs 1977</p> <p>N. E. of S. E. Birds Spring Apt Co con. dec.</p> <p>E. R. Whisenant NW 1/2 ex. bk. 1977 con. dec.</p>	<p>N. W. of S. E.</p> <p>Harry L. Sigmore + uf. pt 24.2 acs 1975 1976 none</p>	<p>N. E. of S. E.</p> <p>E. L. + Harry L. Sigmore 12 1/2 acs 1975 1976 none</p> <p>Harry L. Sigmore pt 136 acs 1977</p>
<p>S. W. of S. W.</p> <p>E. R. Whisenant all 1975 ex. bk. 1976 ex. bk. 1977 ✓ NW 1/2</p>	<p>E. O. Stanford 8 1/2 acs 1975 1976 1977 ✓</p> <p>S. E. of S. W. Harry L. Sigmore + uf. 1 1/2 acs 1975 1976 none</p> <p>Harry L. Sigmore 1 1/2 acs 1977 ✓</p> <p>Belton Stanford pt 70 acs 1975 pt 70 acs 1976 88 1/2 1977 300 acs</p>	<p>Belton Stanford pt 21.8 acs 1975 1976 1977 ✓</p> <p>S. W. of S. E. Harry L. Sigmore + uf. pt 24.2 acs 1975 1976 none</p>	<p>S. E. of S. E.</p> <p>E. L. + Harry L. Sigmore 12 1/2 acs 1975 1976 none</p> <p>Harry L. Sigmore pt 136 acs 1977</p> <p>Harold T. + Sue Bailey 1 1/2 acs 1975 1976 1977 ✓</p>

Scale—1 inch=300 Ft.

COUNTY _____

SECTION 16

TOWNSHIP 10

RANGE 6

FORM 1—S.T.C.—ROBERTS & SON, BIRMINGHAM

<p>N. W. of N. W.</p> <p>David Jackson pt 46 1/2 ac 1975 1976 pt 43 1/2 ac 1977</p> <p>Mrs. S. H. Gunn N 1/2 1975 1976 1977</p>	<p>N. E. of N. W.</p> <p>Jerry O. Smith + Vinta S. Hall 8 1/2 1975 1976 1977</p> <p>Klemis Burns + wif. Rita H. 8 1/2 1977</p>	<p>N. W. of N. E.</p> <p>Jerry O. Smith + Vinta S. Hall all 1975 1976 Klemis Burns + wif. Rita H. all 1977 ✓</p>	<p>N. E. of N. E.</p> <p>Worcester Land Co. 1975 1976 1977 ✓</p>
<p>S. W. of N. W.</p> <p>David Jackson pt 46 1/2 ac 1975 1976 pt 43 1/2 ac 1977</p>	<p>S. E. of N. W.</p> <p>James Clinton, Jr. + wif. pt 45 1/2 ac 1975 1976 1977</p> <p>Stewart T. Smith + wif. pt 1975 1976 1977 ✓</p>	<p>S. W. of N. E.</p> <p>W. H. + Grace Jackson all 1975 1976 1977 ✓</p>	<p>S. E. of N. E.</p> <p>Mrs. Susie Mudlock pt 26 1/2 ac 1975 1976 1977 ✓</p> <p>Bois Stied + David Mudlock 26 1/2 ac 1975 1976 1977 ✓</p>
<p>N. W. of S. W.</p> <p>Vera W. Owens 8 w 1/2 1975 1976 1977 ✓</p>	<p>N. E. of S. W.</p> <p>James Clinton, Jr. + wif. pt 45 1/2 ac 1975 1976 1977</p> <p>David Jackson pt 46 1/2 ac 1975 1976 pt 43 1/2 ac 1977</p> <p>Stewart T. Smith + wif. pt 1975 1976 1977 ✓</p> <p>Sue B. Carroll pt 3 ac 1977</p>	<p>N. W. of S. E.</p> <p>Stewart T. Smith + wif. all 1975 1976 1977 ✓</p>	<p>N. E. of S. E.</p> <p>Wayne + Buford Copeland 26 1/2 ac 1975 1976 1977 ✓</p> <p>Mrs. Susie Mudlock pt 26 1/2 ac 1975 1976 1977 ✓</p>
<p>S. W. of S. W.</p>	<p>S. E. of S. W.</p> <p>Stewart T. Smith + wif. all 1975 1976 1977</p>	<p>S. W. of S. E.</p> <p>Stewart T. Smith + wif. all 1975 1976 1977 ✓</p>	<p>S. E. of S. E.</p> <p>Wayne + Buford Copeland all 1975 1976 1977 ✓</p>

Scale—1 inch—300 Ft.

COUNTY _____

SECTION 17

TOWNSHIP 10

RANGE 6

FORM 1—S.T.C.—ROBERTS & SON, BIRMINGHAM

<p>N. W. of N. W. Gene Vasser + wif. Joyce 2 ac 1975 1976 1977</p> <p>James H. + Edith Johnson N¹/₂ 1975 N¹/₂ 1976 pt 34 ac 1977</p> <p>Timothy E. Brown + Barlen 1 acre 1977</p> <p>Raymond H. Hughes + Sandra J. Hughes 1 acre 1977</p> <p>W.M. + Carolyn pt 38 ac 1975 1976 1977</p> <p>Jerry F. Calwee 82 1343-985</p>	<p>N. E. of N. W.</p> <p>Jerry F. Calwee 82 1343-985</p>	<p>N. W. of N. E. Dewey H. Whisenant pt 27.6 ac 1975 1976 1977</p> <p>Chester Cathran pt 19 75 pt 1976 1977</p> <p>Joan B. Kachin pt 28 ac 1975 pt 28 ac 1976 1977</p> <p>Kyuka Baptist Church</p>	<p>N. E. of N. E. James Clanton, Jr. + wif. pt. 45 ac 1975 1976 1977</p> <p>David Jackson 24.6 ac 1975 1976 1977</p> <p>Jerry D. Smith + Veta S. Hall 20 ac 1975 1976 1977</p> <p>Glennis Burns + wif. Rita F. 20 ac 1975 1976 1977</p> <p>O.F. + Mary Frances Laffin 1 acre 1977</p> <p>Kyuka Baptist Church</p>
<p>S. W. of N. W. Willis Baker + wif. pt 1975 1976 1977</p> <p>Gene Vasser + wif. Joyce N¹/₂ 1975 1976 1977</p>	<p>S. E. of N. W. Thomas M. Whisenant 13.87 ac 1975 1976 1977</p> <p>Wesley M. West 1975 1976 1977</p>	<p>S. W. of N. E. Vera W. Amens 3.49 ac 1975 1976 1977</p> <p>Jerry Malone + Betty Malone .40 ac 1975 1976 1977</p> <p>Joan B. Kachin pt 28 ac 1975 pt 28 ac 1976 1977</p> <p>Cherokee Min. Co 1975</p> <p>J. S. Cullinan + Craig F. Cullinan 1976 1977</p> <p>B. S. + Leo H. Steiner Jr. 1975 1976 1977</p> <p>W.C. Whisenant 15.1 ac 1975 1976 1977</p>	<p>S. E. of N. E. David Jackson pt 46 ac 1975 1976 1977</p> <p>Jerry Malone + Betty Malone 3.12 ac 1975 1976 1977</p> <p>Vera W. Amens 16.8 ac 1975 1976 1977</p>
<p>N. W. of S. W. Willis Baker + wif. pt 1975 1976 1977</p>	<p>N. E. of S. W. Dean W. + E.E. Mattox 8¹/₂ ac 1975 7.07 ac 1976 7.07 ac 1977 7.07 ac</p> <p>Dean W. Mattox 4¹/₂ ac 1976 7.07 ac 1977 7.07 ac</p> <p>Dean W. Stewart + Huef James M. 8¹/₂ ac 1977 7.07 ac</p> <p>Jerry F. Calwee 82 (1343-985)</p>	<p>N. W. of S. E. Dr. Arnold + Joan Whisenant 3.12 ac 1975 29.2 ac 1976 1977</p> <p>Thomas M. Whisenant 29.81 ac 1975 5.14 ac 1976 1977</p> <p>Cherokee Mining Co 1975</p> <p>J. S. Cullinan + Craig F. Cullinan 1976 1977</p> <p>Bernard S. + Leo H. Steiner Jr. 1975 1976 1977</p>	<p>N. E. of S. E. Jerry Malone + Betty Malone 24.21 ac 1975 1976 1977</p> <p>W.C. Whisenant 5.6 ac 1975 3.7 ac 1976 1977</p> <p>Gene W. Owens 12.3 ac 1975 1976 1977</p>
<p>S. W. of S. W. Bernard S. + Leo H. Steiner Jr. 1975 1976 1977</p>	<p>S. E. of S. W. Dean W. + E.E. Mattox all 1975 15.7 ac 1976 15.7 ac 1977 15.7 ac</p> <p>Dean W. Mattox all 1976 15.7 ac 1977 15.7 ac</p> <p>Dean W. Stewart + Huef James M. all 1977 15.7 ac</p> <p>Bernard S. + Leo H. Steiner Jr. 1975 1976 1977</p>	<p>S. W. of S. E. Riley Benjamin + Vanham 2¹/₂ ac 1975 1976 1977</p> <p>B. S. + Leo H. Steiner Jr. 1975 1976 1977</p> <p>Thomas M. Whisenant 24.3 ac 1975 3.7 ac 1976 1977</p>	<p>S. E. of S. E. Stewart T. Smith + wif. all 1975 1976 1977</p>

Scale—1 inch=300 Ft.

COUNTY

SECTION

18

TOWNSHIP

10

RANGE

6

FORM 1—S.T.C.—ROBERTS & SON, BIRMINGHAM

<p>W.C. Davis 10^{ac} 1975 1976 1977</p> <p>N.W. of N.W. myrtle + Glen Hashin 20^{ac} 1975 1976 1977</p> <p>W.J. Stephens + wf. 10^{ac} 1975 1976 1977</p> <p>Cherokee Mining Co. 1975 J.D. Cullinan + Craig F. Cullinan 1976 1977</p>	<p>Summit Hill 30^{ac} 1975 1976 1977</p> <p>N.E. of N.W. T.C. Hill 9^{ac} 1975 1976 1977</p>	<p>Kenny Hilbreath 30^{ac} 1975 1976 1977</p> <p>N.W. of N.E. Cherokee Min. Co. 1975 J.D. Cullinan + Craig F. Cullinan 1976 1977</p> <p>Warren H. Hilbreath 1/2 acre 1975 1976 1977</p>	<p>C.I. Ellenburg 10^{ac} 1975 all 1976 1977</p> <p>N.E. of N.E.</p>
<p>S.W. of N.W. James Edward Burns 1975 1976 1977</p>	<p>S.E. of N.W.</p>	<p>Kenny Hilbreath all 1975 1976 1977</p> <p>S.W. of N.E. Cherokee Min. Co. 1975 J.D. Cullinan + Craig F. Cullinan 1976 1977</p>	<p>S.E. of N.E. Guy Hughes all 1975 1976 1977</p>
<p>N.W. of S.W. John L. Masley 1975 1976 1977</p>	<p>B.H. Beatty 10² ac 1975 1976 1977</p> <p>N.E. of S.W. W.P. Oliver B.R. Moon 19.82 ac 1975 10.7 ac 1976 1977</p>	<p>N.W. of S.E. Calvin E. Hashin all 1975 1976 1977</p>	<p>N.E. of S.E. Guy Hughes all 1975 1976 1977</p>
<p>J.W. Hashin, Jr. 38 ac 1975 1976 1977</p> <p>S.W. of S.W. Kenneth Mashburn 2 ac 1975 1976 1977</p>	<p>S.E. of S.W. John L. Masley 1975 1976 1977</p>	<p>S.W. of S.E. Earl L. Robbins all 1975 1976</p> <p>John A. Camp + Wallace E. Camp all 1977</p>	<p>S.E. of S.E. Calvin E. Hashin all 1975 1976 none</p> <p>Larry L. + Janice F. Hashin all 1977</p>

4.5
30
1.5
2

Scale—1 inch—300 Ft.

COUNTY

SECTION

19

TOWNSHIP

10

RANGE

6

FORM 1—S.T.C.—ROBERTS & SON, BIRMINGHAM

<p>N. W. of N. W. Charlie M. Cox + wif. Louise all 1975 1976 1977 ✓</p>	<p>N. E. of N. W. R. L. Hughes, Jr. all 1975 1976 ✓ 1977</p>	<p>N. W. of N. E. Earl L. Dobbins all 1975 1976 John S. Camp + Wallace E. Camp all 1977 ✓</p> <p>1343-925 Jerry F. Casarey 2</p>	<p>N. E. of N. E. Bernard L. + Leo H. Steiner Jr. Mrs. Ruby Roberts all 1975 1976 ✓ 1977</p> <p>1975 1976 1977</p>
<p>S. W. of N. W. Walter Thompson pt 400s 1975 pt 400s 1976 1977 ✓</p> <p>R. Preston Watts pt 400s 1975 pt 400s 1976 1977</p>	<p>S. E. of N. W. Wesley W. West 1975 1976 1977</p>	<p>S. W. of N. E. Edna Sedbetter all 1975 1976 1977 ✓</p>	<p>S. E. of N. E. Wesley W. West 1975 1976 1977</p> <p>Wayne Copland + Edna for Joyce Thompson 32 ac 1975 ex. Ab. 1976 1977 ✓</p> <p>Carl S. Thompson 5 ac. 1975 1976 1977 ✓</p> <p>Albert W. + Eloise Fortenberry 3 ac 1975 1976 1977 ✓</p>
<p>William Washin + wif. Annie Washin 1 ac 1975 1976 1977 ✓</p> <p>Sis Lightsey + wif. Ray Thompson 1 ac. 1975 1976 1977 ✓</p> <p>B. F. Pendgrass 1 ac. 1975 1976 1977 ✓</p>	<p>N. E. of S. W. B. L. + Leo H. Steiner Jr. 1975 1976 1977</p> <p>R. Preston Watts 30 ac 1975 9 ac 1976 1977</p> <p>Earl Dobbins 6.3 ac 1975 1976 1977</p> <p>Donald Washin 3 ac 1975 1976 1977</p> <p>Wesley W. West 1975 1976 1977</p>	<p>N. W. of S. E. Season Thompson 35 ac. 1975 1976 1977</p> <p>Earl Dobbins pt 6.3 ac 1975 1976 1977</p> <p>Ray + Betty Smith 6.1 ac 1976 1977</p> <p>Shamne Marshall 5.8 ac 1976 1977</p> <p>Eloise Thompson Fortenberry + Hubert Albert 6.5 ac 1976 1977 ✓</p> <p>Charles + Jean Thompson 5.3 ac 1976 1977</p> <p>Judy Sales 4.7 ac 1976 1977</p>	<p>N. E. of S. E. Wesley W. West Edna Sedbetter all 1975 1976 1977</p> <p>Richie A. Sedbetter 2 1/2 ac 1976 1977</p>
<p>S. W. of S. W. Jerry Roberts + wif. Sally all 1975 13 1/2 ac 1976 1977 ✓</p>	<p>S. E. of S. W. Edis Bolton + wif. Lilla R. pt 340s 1975 pt 340s 1976 1977</p> <p>Earl Dobbins pt 300s 1975 pt 300s 1976 1977</p> <p>Bernard L. + Leo H. Steiner, Jr. 1975 1976 1977</p>	<p>S. W. of S. E. Wesley W. West 1975 1976 1977</p>	<p>S. E. of S. E. Ralph M. Clendon 1975 1976 1977 ✓</p>

Scale—1 inch=300 Ft.

COUNTY

SECTION 20

TOWNSHIP 10

RANGE 6

FORM 1—S.T.C.—ROBERTS & SON, BIRMINGHAM

<p>N. W. of N. W. Mrs. Sam Thompson all 1975 ex sh 1976 at 1977 ✓</p> <p>Bernard S. + Leo K. Steiner Jr. 1975 1976 1977</p>	<p>N. E. of N. W. Dean W. + E.E. Mattox 1975 none</p> <p>Dean W. Mattox at 1976 none</p> <p>Dean W. Stewart + Hest. James M. all 1977 ✓</p>	<p>N. W. of N. E. Riley Benjamin 1/2 1975 1976 1977 ✓</p> <p>Riley Durham 1/2 1975 1976 1977 ✓</p> <p>Bernard S. + Leo K. Steiner Jr. 1975 1976 1977</p> <p>Richard Henry Durham, Jr. 3/2 1975 1976 1977</p>	<p>N. E. of N. E. Bernard S. + Leo K. Steiner Jr. 1975 1976 1977</p> <p>Richard Henry Durham, Jr. 3/2 1975 1976 1977 ✓</p>
<p>S. W. of N. W. Bernard S. + Leo K. Steiner Jr. 1975 1976 1977</p> <p>Mrs. Delia Roberts all 1975 1976 1977 ✓</p>	<p>S. E. of N. W. Mrs. Sam Thompson all 1975 ex sh 1976 at 1977 ✓</p>	<p>S. W. of N. E. Ralph Mcclendon 1975 1976 1977 ✓</p> <p>unity prospect ch 216 x 420'</p>	<p>S. E. of N. E. Mrs. Delia H. Stephens all 1975 1976 1977 ✓</p>
<p>N. W. of S. W. Cecar Morgan Roberts + Wanda all 1975 1976 1977 ✓</p>	<p>N. E. of S. W. Mrs. Sam Thompson all 1975 ex sh 1976 at 1977 ✓</p>	<p>N. W. of S. E. Ralph Mcclendon 1975 1976 1977 ✓</p>	<p>N. E. of S. E. Mrs. Delia H. Stephens all 1975 1976 1977 ✓</p>
<p>Malcolm Carnes 10 ac 1975 2 ea 2 1/2 ac 1/4</p> <p>S. W. of S. W. Mrs. B. A. Roberts "Jr." 15 ac 1975 1976 10 ac 1977</p> <p>Earl M. Roberts + Wf 5 ac 1975 1976 1977</p> <p>J. M. + Delia Roberts 5 ac 1977 ✓</p> <p>Cherokee Mill Co 1975 J. L. Cullinane + Craig F. Cullinane 1976 1977</p>	<p>S. E. of S. W. J. M. + Delia Roberts 10 ac 1975 1976 1977 ✓</p> <p>J. B. Burns + Wf. Cecar Mae 20 ac 1975 1976 1977 ✓</p> <p>Malcolm Carnes 10 ac 1975 1976 1977 ✓</p>	<p>S. W. of S. E. Ralph Mcclendon 1975 1976 1977 ✓</p>	<p>S. E. of S. E.</p>

Scale—1 inch=300 Ft.

COUNTY

SECTION 21

TOWNSHIP 10

RANGE 6

FORM 1—S.T.C.—ROBERTS & SON, BIRMINGHAM

<p>N. W. of N. W. Bernard L. + Leo K. Steiner Jr. 1975 1976 1977</p> <p>Ralph McElendon 1975 1976 1977 ✓</p>	<p>N. E. of N. W.</p>	<p>N. W. of N. E. Wayne + Buford Copeland 18^{ac} 1975 1976 1977 ✓</p> <p>Ralph McElendon 17^{ac} 1975 1976 1977 ✓</p> <p>Chas. R. + Mary pt 20^{ac} 1975 1976 1977 ✓</p> <p>Emily Carter 1975 pt 20^{ac} 1976 1977 ✓</p> <p>Allen Smith pt 86^{ac} 1975 pt 86^{ac} 1976 1977 ✓</p>	<p>N. E. of N. E. Jack W. Stephens pt 50^{ac} 1975 1976 1977 ✓</p> <p>Larry H. Stephens 2-11^{ac} 1975 1976 1977 ✓</p>
<p>S. W. of N. W. Ralph McElendon 1975 35^{ac} 1976 1977 ✓</p>	<p>S. E. of N. W. Allen Smith 5^{ac} 1975 1976 1977 ✓</p>	<p>Ralph McElendon 50^{ac} 1975 1976 1977 ✓</p> <p>S. W. of N. E. Chas. R. + Mary pt 20^{ac} 1975 1976 1977 ✓</p> <p>Emily Carter 1975 pt 20^{ac} 1976 1977 ✓</p> <p>Allen Smith pt 86^{ac} 1975 pt 86^{ac} 1976 1977 ✓</p>	<p>S. E. of N. E. Jack W. Stephens pt 50^{ac} 1975 1976 1977 ✓</p>
<p>N. W. of S. W. Ralph McElendon 1975 1/2^{ac} 1976 1977 ✓</p> <p>Wesley W. West 1975 1976 1977 ✓</p>	<p>N. E. of S. W. E. V. Yancey pt 62^{ac} 1975 1976 1977 ✓</p>	<p>N. W. of S. E. Chas. R. + Mary pt 18^{ac} 1975 1976 1977 ✓</p> <p>Emily Carter 1975 pt 18^{ac} 1976 1977 ✓</p> <p>E. V. Yancey pt 62^{ac} 1975 pt 62^{ac} 1976 1977 ✓</p>	<p>N. E. of S. E. Selton Stanford 2 2/3^{ac} 1975 1976 1977 ✓</p> <p>Duck Springs Cemetery</p>
<p>S. W. of S. W. Ralph McElendon 1975 1976 1977 ✓</p> <p>Wesley W. West 1975 1976 1977 ✓</p>	<p>S. E. of S. W.</p>	<p>Ralph McElendon 10^{ac} 1975 1976 1977 ✓</p> <p>S. W. of S. E. E. V. Yancey pt 59^{ac} 1975 pt 59^{ac} 1976 1977 ✓</p>	<p>S. E. of S. E. E. V. Yancey 27^{ac} Co B24 of Sevierston Bldg.</p>

Scale—1 inch—300 Ft.

COUNTY _____

SECTION

22

TOWNSHIP

10

RANGE

6

FORM 1—S.T.C.—ROBERTS & SON, BIRMINGHAM

<p>N. W. of N. W. Jack W. Stephens pt 31.70 ac 1975 1976 1977 ✓ Larry H. Stephens 1975 1976 1977 ✓ P+</p> <p>N. E. of N. W. Harold T. Bailey 18.63 ac 1975 1976 1977 ✓ Selton Stanford 12 ac 1975 1976 1977 ✓ Harry L. Sigemore 13 ac 1975 1976 1977 ✓ Harry L. Sigemore + 1/4 13 ac 1975 1976 1977 ✓ Harry L. Sigemore 13 ac 1975 1976 1977 ✓</p> <p>N. W. of N. E. Harold T. Bailey 11.40 ac 1975 1976 1977 ✓ Larry H. Stephens pt 13.6 ac 1975 1976 1977 ✓ NONE 1977</p> <p>N. E. of N. E. Harry L. Sigemore + 1/4 pt 11 ac 1975 1976 1977 ✓ Harry L. Sigemore 11 ac 1975 1976 1977 ✓ Selton Stanford pt 2 ac 1975 1976 1977 ✓</p> <p>Michael A. DeLoe pt. 1977 ✓</p> <p>Larry H. Stephens Com. 0 P+</p>			
<p>S. W. of N. W. W. E. Stephens .96 1975 1976 1977 ✓</p> <p>S. E. of N. W. Harold T. Bailey 3 ac 1975 1976 1977 ✓</p> <p>S. W. of N. E. Harry L. Sigemore + 1/4 pt 11 ac 1975 1976 1977 ✓ W. E. Stephens W. E. Stephens W. E. Stephens W. E. Stephens</p> <p>S. E. of N. E. Selton Stanford pt 2 ac 1975 1976 1977 ✓</p> <p>Jack W. Stephens pt 31.70 ac 1975 1976 1977 ✓ Larry H. Stephens pt 30 ac 1975 1976 1977 ✓ O. A. DeLoe 1977 ✓</p> <p>Jack W. Stephens pt 40 ac 1975 1976 1977 ✓</p> <p>Larry H. Stephens pt 33 ac 1975 1976 1977 ✓</p>			
<p>N. W. of S. W. Billy M. Barksdale 5 ac. 1975 1976 1977 ✓ Selton Stanford pt 1975 1976 1977 ✓ W. E. Stephens P+</p> <p>N. E. of S. W. W. E. Stephens all 1975 1976 1977 ✓ P+</p> <p>N. W. of S. E. W. E. Stephens pt 123.08 ac 1975 1976 1977 ✓</p> <p>N. E. of S. E. W. E. Stephens pt 123.08 ac 1975 1976 1977 ✓</p> <p>Billy M. Barksdale 5 ac. 1975 1976 1977 ✓</p> <p>W. E. Stephens P+</p>			
<p>S. W. of S. W. W. E. Stephens all 1975 1976 1977 ✓ P+</p> <p>S. W. of S. E. W. E. Stephens pt 123.08 ac 1975 1976 1977 ✓</p> <p>S. E. of S. E. W. E. Stephens pt 123.08 ac 1975 1976 1977 ✓</p> <p>Billy M. Barksdale 5 ac. 1975 1976 1977 ✓</p>			

Scale—1 inch=300 Ft.

COUNTY

SECTION 23

TOWNSHIP 10

RANGE 6

FORM 1—S.T.C.—ROBERTS & SON, BIRMINGHAM

<p>N. W. of N. W. James M. Cain + wif. 1975 1976 1977 ✓</p>	<p>N. E. of N. W. E. L. + Harry L. Sigmore all 1975 1976 none</p> <p>Harry L. Sigmore all 1977 ✓</p>	<p>N. W. of N. E. E. L. + Harry L. Sigmore all 1975 1976 none</p>	<p>N. E. of N. E. Julian Walker all 1975 1976 1977 ✓</p> <p>Mrs. Annie B. Little 1975 1976 1977</p>
<p>S. W. of N. W. Harold T. + Sue Bailey all 1975 1976 1977 ✓</p>	<p>S. E. of N. W. E. L. + Harry L. Sigmore all 1975 1976 none</p> <p>Harry L. Sigmore all 1977 ✓</p>	<p>S. W. of N. E.</p> <p>weedy w/ west 1975 1976 1977 ✓</p>	<p>S. E. of N. E. Harry L. Sigmore all 1977</p>
<p>N. W. of S. W.</p> <p>Howard R. Cox all 1975 1976 1977 ✓</p>	<p>N. E. of S. W.</p>	<p>N. W. of S. E. Harry L. Sigmore + wif. pt 28 of 1975 1976 none</p>	<p>N. E. of S. E.</p> <p>E. L. + Harry L. Sigmore 32 ac 1975 all 1976 none</p> <p>all 28 ac except 1 ac comity Harry L. Sigmore 1977 ✓</p>
<p>S. W. of S. W.</p> <p>Howard R. Cox all 1975 1976 1977 ✓</p>	<p>S. E. of S. W. J. B. Hicks, Jr. pt 10 ac 1975 1976 1977 ✓</p>	<p>S. W. of S. E.</p> <p>Harry L. Sigmore + wif. NE 2 1975 pt 4 7 ac 1976 none</p> <p>Harry L. Sigmore NE 2 1977 ✓</p>	<p>S. E. of S. E. Harry L. Sigmore + wif. 38 1/2 ac 1975 1976 none</p>

Scale—1 inch=300 Ft.

COUNTY _____

SECTION 24

TOWNSHIP 10

RANGE 6

FORM 1—S.T.C.—ROBERTS & SON, BIRMINGHAM

<p>Julian Walker N. W. of N. W. 20 ac 1975 1976 1977 ✓</p> <p>James Edwin Walker pt 23.88 ac 1975 1976 1977 ✓</p> <p>W. oval Walker pt 35.44 ac 1975 1976 1977 ✓</p>	<p>N. E. of N. W. OK. Elizabeth Bowdy pt. 90 ac 1975 1976 1977 ✓</p> <p>Herbert K. Bowdy pt 11 ac 1975 1976 1977 ✓</p> <p>Wendell H. Bowdy pt 1975 1976 1977 ✓</p>	<p>N. W. of N. E. James S. Williams 5.5 ac 1975 1976 1977 ✓</p> <p>William A. + Lillian Foster pt 1975 1976 1977 ✓</p> <p>James S. Williams 2 ac 1975 1976 1977 ✓</p> <p>Mrs. W. S. Hunter pt 2.4 ac 1975 1976 1977 ✓</p> <p>Nona Mae W. nail pt 1.6 ac 1975 1976 1977 ✓</p>	<p>J. M. Adams, Jr. N. E. of N. E. Wendell H. Bowdy 1.45 ac 1975 1976 1977 ✓</p> <p>34 ac 1975 1976 1977 ✓</p>
<p>S. W. of N. W. E. L. + Harry L. Sigemore 36 1/2 ac 1975 1976 1977 ✓</p> <p>Harry L. Sigemore 19 ac 1977 ✓</p> <p>E. L. + Hattie O. Sigemore 1 ac 1977 ✓</p>	<p>S. E. of N. W. James Edwin Walker pt 23.88 ac 1975 1976 1977 ✓</p> <p>Wendell H. Bowdy pt 1975 1976 1977 ✓</p> <p>W. oval Walker 18.27 ac 1975 1976 1977 ✓</p>	<p>S. W. of N. E. J. M. Adams, Jr. 3.2 ac 1975 1976 1977 ✓</p> <p>James A. Mann + wif. 7.43 ac 1975 1976 1977 ✓</p>	
<p>N. W. of S. W. William E. Simperton + wif. 3 1/2 ac 1975 1976 1977 ✓</p> <p>Harry L. Sigemore 36 1/2 ac 1977 ✓</p> <p>E. L. + Harry Sigemore 1975 1976 none</p>	<p>N. E. of S. W. E. L. + Harry L. Sigemore all 1975 1976 none</p> <p>Harry L. Sigemore all 1977 ✓</p>	<p>N. W. of S. E. J. M. Adams, Jr. 1.83 ac 1975 1976 1977 ✓</p> <p>James A. Mann + wif. 30 ac 1975 1976 1977 ✓</p> <p>Charles E. + Ma. Mae Gray 10 ac 1975 1976 1977 ✓</p> <p>Joy Lee Nelson + wif. 1.01 ac 1975 none</p> <p>C. B. Foreman all 1975 none</p> <p>Joy Lee + Elva T. Nelson 38.99 ac 1975 none</p> <p>Bobby H. Nelson all 1976 1977 ✓</p>	
<p>S. W. of S. W. E. L. + Harry L. Sigemore 38 1/2 ac 1975 1976 none</p> <p>Harry L. Sigemore 1977 ✓</p>	<p>S. E. of S. W. John N. Cole 26.1 ac 1975 1976 1977 ✓</p> <p>Fay S. Locke all 1975 1976 1977 ✓</p> <p>Henry C. Roberts + wif. 1.9 ac 1975 1976 1977 ✓</p> <p>Bobby H. Nelson 4 ac 1976 1977 ✓</p>	<p>S. W. of S. E. Mid States Home Inc. lot 1975 1976 1977 ✓</p> <p>Joy Lee Nelson + wif. 6 ac 1976 1977 ✓</p>	<p>S. E. of S. E. J. M. Adams, Jr. + Elva T. Nelson 9.91 ac 1975 40.27 ac none</p>

Scale—1 inch=300 Ft.

COUNTY

SECTION 2.5

TOWNSHIP 10

RANGE 6

FORM 1—S.T.C.—ROBERTS & SON, BIRMINGHAM

<p>N. W. of N. W. Richard Shaddix + wif. all 1975 1976 1977 ✓</p>	<p>Foy S. Locke N. E. of N. W. 31.8 ac 1975 1976 1977 ✓</p>	<p>John M. Cole N. W. of N. E. 2.2 ac 1975 1976 1977 ✓</p> <p>Henry C. Roberts + wif. 19.2 ac 1975 1976 1977 ✓</p> <p>Bouell Gray, Vernie Thurman + wif. pt 13 ac 1975 1976 none 1977 ✓</p> <p>Heiron R. Gray + wif. 2.2 ac 1975 1976 1977 ✓</p>	<p>Carl Alunson + wif. N. E. of N. E. Dennis Alunson + wif. 35 ac 1975 none 1976 1977 ✓</p> <p>5 ac 1975 1976 1977 ✓</p> <p>Hayt L. + Carol Carlton 35 ac 1976 1977</p> <p>Wesley W. West 1975 1976 1977</p>
<p>Howard Gray S. W. of N. W. 37 ac 1975 1976 1977 ✓</p> <p>Richard Shaddix + wif. 1 ac 1975 1976 none</p> <p>Stable S. Jones 1 ac 1975 1976 1977 ✓</p> <p>Curtis Jacks Champion + wif. Alenda pt 1 ac 1975 1976 1977 ✓</p>	<p>James Jenkins S. E. of N. W. Wesley W. West 1 ac 1975 1976 1977 ✓</p> <p>Norman Jones 2 ac 1975 1976 1977 ✓</p> <p>Bouell Gray 2 ac 1975 1976 1977</p>	<p>Wesley W. West 1975 1976 1977</p> <p>S. W. of N. E. Carl Alunson + wif. 10 ac 1975 none</p> <p>Hayt L. + Carol Carlton 10 ac 1976 1977</p>	<p>S. E. of N. E. Oma Edna Hill all 1975 1976 1977 ✓</p>
<p>N. W. of S. W. Rowan Gray pt 77 ac 1975 1976 1977 ✓</p> <p>Jerry Wilgore pt 3 ac 1975 1976 1977 ✓</p> <p>NO NE 1977</p>	<p>N. E. of S. W. S. E. of section Wesley W. West 1975 1976 1977</p>	<p>N. W. of S. E. Arthur City all 1975 1976 1977 ✓</p>	<p>N. E. of S. E.</p>
<p>S. W. of S. W. John W. Elliott + wif. Donna R. 2.65 ac 1975 1976 1977 ✓</p> <p>W.R. Elliott pt 77.35 ac 1975 1976 1977 ✓</p>	<p>S. E. of S. W. Roger Davis + wif. S. W. of S. E. 5.6 ac 1975 1976 1977</p>	<p>Wm. Ben Davis pt 69.4 ac 1975 1976 1977 ✓</p> <p>Wesley W. West 1975 1976 1977</p> <p>Etawah Co. Saddle Club pt 5 ac 1975 1976 1977 ✓</p> <p>NO NE 1977</p>	<p>S. E. of S. E.</p>

Scale—1 inch=300 Ft.

COUNTY _____

SECTION 26

TOWNSHIP 10

RANGE 6

FORM 1 - S.T.C. - ROBERTS & SON, BIRMINGHAM

<p>N. W. of N. W.</p> <p>Alabama State School Indemnity Land administered by Div of Forestry Ala. Dept. of Conservation</p>	<p>N. E. of N. W.</p> <p>Howard R. Cox 9.50 ac 1975 1976 1977</p> <p>Howard R. Cox 1975 pt 1976 1977</p> <p>J. B. Nicks, Jr. 1975 pt 1976 1977</p>	<p>N. W. of N. E.</p> <p>Harry L. Sizemore + wif 16 ac 1975 1976</p> <p>Harry L. Sizemore NE 1/4 1977 all</p>	<p>N. E. of N. E.</p>
<p>S. W. of N. W.</p> <p>J. D. Peck 3.50 ac 1975 1976 1977</p> <p>J. D. Peck 1975 1976 1977</p>	<p>S. E. of N. W.</p> <p>Howard R. Cox 37 ac 1975 1976 1977</p> <p>Howard R. Cox 1975 1976 1977</p>	<p>S. W. of N. E.</p> <p>Howard R. Cox 14.50 ac 1975 1976 1977</p> <p>Howard R. Cox 1975 1976 1977</p>	<p>S. E. of N. E.</p> <p>Howard R. Cox 15.8 ac 1975 1976 1977</p> <p>Howard R. Cox 10 ac 1975 1976 1977</p> <p>Harry L. Sizemore + wif. 15 ac 1975 1976 none</p> <p>Harry L. Sizemore 15 ac 1977</p>
<p>N. W. of S. W.</p> <p>Mrs. W. S. Hunter 3.50 ac 1975 1976 EX 1977</p> <p>J. D. Peck + wif. 1975 1976 1977</p>	<p>N. E. of S. W.</p> <p>Howard R. Cox 30.60 ac 1975 1976 1977</p> <p>J. D. Peck 1975 1976 1977</p> <p>J. D. Peck 1975 1976 1977</p>	<p>N. W. of S. E.</p> <p>Mrs. Margaret B. Powell "est" all 1975 1976 1977</p>	<p>N. E. of S. E.</p> <p>James W. Kramper + wif. 9 ac 1975 1976 1977</p> <p>Timothy Cooper 27 ac 1975 1976 1977</p>
<p>S. W. of S. W.</p> <p>Genny Ray + Margaret Farley 1.21 ac 1975 1976 1977</p> <p>D.R. Steu Rame + wif. 2.9 ac 1975 1976 1977</p> <p>Ex 1977</p>	<p>S. E. of S. W.</p> <p>Howard R. Cox 1.68 ac 1975 1976 1977</p> <p>J. D. Peck 32.60 ac 1975 1976 EX 1977</p>	<p>S. W. of S. E.</p> <p>Mark S. Wade + wif. all 1975 1976 1977</p>	<p>S. E. of S. E.</p>

COUNTY

Scale - 1 inch = 300 Ft.

SECTION 27

TOWNSHIP 10

RANGE 6

FORM 1—S.T.C.—ROBERTS & SON, BIRMINGHAM

<p>N. W. of N. W. Double Measurement</p> <p>Mrs. W. H. Partner, Exec all 1975 1976 1977</p>	<p>E. M. Barbados pt 1/2 1975 1976 1977</p> <p>N. E. of N. W. Michael Randy Stephens 1975</p> <p>Ralph McElendon 1975 10.200 1976 1977</p>	<p>N. W. of N. E. Verbon Hoover all 1975 1976 1977</p> <p>Wesley W. West 1975 1976 1977</p>	<p>N. E. of N. E. D. L. Peck + wife all 1975 1976 1977</p>
<p>S. W. of N. W. Frank Wayne Stephens 2202 1975 1976 1977</p> <p>Michael Randy Stephens 17 1/2 ac 1975 1976 1977</p>	<p>Ralph McElendon 20.42 ac 1975 1976 1977</p> <p>S. E. of N. W. Michael Randy Stephens 1975</p>	<p>Mrs. J. V. Heron 26 ac 1975 1976 1977</p> <p>S. W. of N. E. D.R. Steu Row + wife 7 ac 1975 1976 1977</p>	<p>S. E. of N. E. J. L. Peck all 1975 1976 1977</p> <p>D. L. Peck all 1977</p> <p>Double Measurement</p> <p>Mrs. W. H. Partner, Exec all 1975 1976 1977</p>
<p>N. W. of S. W. The Krief Bros Co-op Corp 1975 Sotera Inc. 1976 1977</p> <p>W. F. Stowers 1/2 int 1975 1976 1977</p>	<p>Wesley W. West 1975</p> <p>N. E. of S. W. L. L. Crump all 1975 1976 1977</p>	<p>N. W. of S. E. D.R. Steu Row + wife all 1975 1976 1977</p>	<p>L. L. Crump 39.40 ac 1975 1976 1977</p> <p>N. E. of S. E. John C. + Bennie Badgett pt 1975 1976 1977</p> <p>D.R. Steu Row + wife all 1975 1976 1977</p> <p>Linnie + Minnie White pt 1.47 ac 1976 1977</p>
<p>W. F. Stowers 1/2 int 1975 1976 1977</p> <p>S. W. of S. W. The Krief Bros Co-op Corp 1975 Sotera Inc. 1976 1977</p>	<p>S. E. of S. W. W. F. Stowers 1/2 int 1975 1976 1977</p>	<p>L. L. Crump 26.36 ac 1975 1976 1977</p> <p>S. W. of S. E. William Mitchell 2.23 ac 1975 1976 1977</p>	<p>L. L. Crump 11.40 ac 1975 1976 1977</p> <p>S. E. of S. E. Linnie + Minnie White pt 1.47 ac 1976 1977</p> <p>D.R. Steu Row + wife 15.42 ac 1975 20.71 ac 14.61 ac 1976 20.70 ac 1977</p> <p>Thomas Rowan pt 1976 1977</p>

Scale—1 inch=300 Ft.

COUNTY _____

SECTION

28

TOWNSHIP

10

RANGE

6

FORM 1—S.T.C.—ROBERTS & SON, BIRMINGHAM

<p>Ralph McElendon N.W. of N.W. of W. Franckie 1975 1976 1977</p>	<p>N.E. of N.W. Frank Wayne Stephens 11 ac 1975 1976 1977</p> <p>Michael Randy Stephens 29 ac 1975 1976 1977</p>	<p>Keith Seal N.W. of N.E. 5.5 ac 1975 1976 1977</p>	<p>Ralph McElendon N.E. of N.E. 1975 1976 1977</p>
<p>S.W. of N.W.</p>	<p>W. Franckie 10 ac 1975 1976 1977</p> <p>S.E. of N.W. Allen J. Malone 1975 1976 1977</p> <p>Jerry Prince 33.48 ac 1975 1976 1977</p> <p>Michael Randy Stephens 29 ac 1975 1976 1977</p> <p>Frank Wayne Stephens 17 ac 1975 1976 1977</p>	<p>S.W. of N.E.</p>	<p>S.E. of N.E. Frank Wayne Stephens 16 ac 1975 1976 1977</p> <p>Michael Randy Stephens 30.2 ac 1975 1976 1977</p>
<p>N.W. of S.W.</p> <p>BURGESS PLACE A-230, 231</p>	<p>43 ac SW 1/4 F.H. Stanfield 1975</p> <p>N.E. of S.W. Allen J. Malone 1975 1976 1977</p> <p>J. B. Norton 1975 1976 1977</p> <p>T.H. Norton + up. 17 ac 1975 1976 1977</p> <p>Allen J. Malone 1975 1976 1977</p> <p>Frank Wayne Stephens 15 ac 1975 1976 1977</p> <p>Mary M. Malone 1976 1977</p>	<p>N.W. of S.E.</p>	<p>N.E. of S.E.</p>
<p>S.W. of S.W.</p> <p>Burgess Place A-230, 231</p>	<p>43 ac SW 1/4 F.H. Stanfield 1975</p> <p>S.E. of S.W. Allen J. Malone 1975 1976 1977</p> <p>T.H. Norton + up. 17 ac 1975 1976 1977</p>	<p>S.W. of S.E.</p>	<p>S.E. of S.E. The Kreif Bros. Co-op Corp 1975 Satera Inc. 1976 1977</p> <p>W. F. Stowers 1975 1976 1977</p>

Scale—1 inch=300 Ft.

COUNTY

SECTION 29

TOWNSHIP 10

RANGE 6

FORM 1—S.T.C.—ROBERTS & SON, BIRMINGHAM

<p>N. W. of N. W. Ralph M^cClendon 1975 1976 1977</p> <p>Wesley W. West 1975 1976 1977</p>	<p>N. E. of N. W. Malcolm Carner 1975 1976 1977</p>	<p>N. W. of N. E. Ralph M^cClendon 1975 1976 1977</p> <p>Wesley W. West 1975 1976 1977</p>	<p>N. E. of N. E. Ralph M^cClendon 1975 1976 1977</p>
<p>S. W. of N. W. Ralph M^cClendon 1975 1976 1977</p> <p>Wesley W. West 1975 1976 1977</p>	<p>S. E. of N. W. Malcolm Carner 1975 1976 1977</p> <p>Wesley W. West 1975 1976 1977</p>	<p>S. W. of N. E. Ralph M^cClendon 1975 1976 1977</p> <p>Wesley W. West 1975 1976 1977</p>	<p>S. E. of N. E. Ralph M^cClendon 1975 1976 1977</p>
<p>N. W. of S. W. Wesley W. West all 1975 1976 1977</p> <p>Darston F. Hale 1975 1976 1977</p>	<p>N. E. of S. W. Wesley W. West 1975 1976 1977</p> <p>Darston F. Hale 1975 1976 1977</p>	<p>N. W. of S. E. Wesley W. West 1975 1976 1977</p> <p>Wesley W. West 1975 1976 1977</p>	<p>N. E. of S. E. Wesley W. West all 1975 1976 1977</p>
<p>S. W. of S. W. Dennis Wiggins all 1975 1976 1977</p> <p>Darston F. Hale 1975 1976 1977</p>	<p>S. E. of S. W. Mrs. Lula Ann A. Walton all 1975 1976 1977</p>	<p>S. W. of S. E. F. H. Stanfield all 1975 1976 1977</p> <p>to Int Fed Land Bank 1975 1976 1977</p>	<p>S. E. of S. E. Wesley W. West all 1975 1976 1977</p>

Scale—1 inch=300 Ft.

COUNTY _____

SECTION 30

TOWNSHIP 10

RANGE 6

FORM 1-S.T.C.-ROBERTS & SON, BIRMINGHAM

<p>N. W. of N. W. Emmett Downs 1975 1976 1977</p> <p>J.C. + Mildred Hibbs Holland pt 4 7/8 1976 1977</p> <p>J.S. Sullivan + Craig F. Sullivan 20 1/2 1976 1977</p> <p>Bernard L. + Leo K. Steiner Jr NE 1/2 1975 1976 1977</p> <p>S.D. + Ruth Hibbs - Comit. Div. 1977</p>	<p>N. E. of N. W. of N. W. C. H. Phillips "Ma" 16 ac 1975 1976 1977</p> <p>Bennie Riden + Ray James Riden 4 ac 1976 1977</p> <p>Bernard L. + Leo Steiner Jr 1975 1976 1977</p> <p>Jerry Roberts + Ruf. Sally 3 1/2 ac 1975 1976 1977</p>	<p>N. W. of N. E. James L. + Marie H. Robbs 35 ac 1975 1976 1977</p> <p>W. L. + Betty P. Jacobs 5 ac 1975 1976 1977</p>	<p>N. E. of N. E. Ralph M. Clendon 1975 1976 1977</p> <p>C. L. Krahmer 1975 1976 1977</p>
<p>S. W. of N. W. S.D. + Ruth Hibbs pt 4 3/8 1975 1976 1977</p> <p>J.C. + Mildred Hibbs Holland pt - Comit. Div. 1977</p> <p>Bernard L. + Leo K. Steiner Jr 1975 1976 1977</p> <p>Emmett Downs - Comit. Div. 1977</p>	<p>S. E. of N. W. Ralph M. Clendon 2 ac 1975 1976 1977</p>	<p>S. W. of N. E. Ralph M. Clendon 1975 1976 1977</p>	<p>S. E. of N. E. Ralph M. Clendon 1975 1976 1977</p>
<p>N. W. of S. W. Emmett Downs 15 ac 1975 1976 1977</p> <p>H. S. + Leona Miller 1975 1976 1977</p>	<p>N. E. of S. W. John A. Moore + M. Virginia B. 1975 1976 1977</p>	<p>N. W. of S. E. Harland F. Rogers all 1975 1976 1977</p>	<p>N. E. of S. E. Ralph M. Clendon 1975 1976 1977</p>
<p>S. W. of S. W. John A. Moore + M. Virginia B. 1975 1976 1977</p> <p>James Robert Chafin + Elizabeth Chafin Jones 2 1/2 1976 1977</p> <p>Emmett Downs - Comit. Div. 1977</p> <p>H. S. + Leona Miller 1975 1976 1977</p>	<p>S. E. of S. W. R. J. Chaffin all 1975 none James Robert Chafin + Elizabeth Chafin Jones all 1976 1977</p>	<p>S. W. of S. E. James Robert Chafin + Elizabeth Chafin Jones all 1976 1977</p>	<p>S. E. of S. E. T. P. Thacker 1 ac 1975 1976 See ex ab. 1977 pt. 10/2</p> <p>Tennis + Irene Wiggins 39 ac 1975 1976 1977</p> <p>Kessler, Mitchell + W. Cathy 82</p>

Scale--1 inch--300 Ft.

COUNTY _____

SECTION 31

TOWNSHIP 10

RANGE 6

FORM 1—S.T.C.—ROBERTS & SON, BIRMINGHAM

<p>N. W. of N. W. T. J. Ramey "Hrs" all 1975 ex 1976 ex 1977</p>	<p>N. E. of N. W. T. A. Stewart, Jr. all 1975 1976 1977 Thomas Andrew Stewart all 1977</p>	<p>N. W. of N. E. Wesley W. West 1975 1976 1977</p>	<p>N. E. of N. E. Tommie H. + Beadie T. Roberts all 1975 1976 1977</p>
<p>S. W. of N. W. Wesley W. West 1975 1976 1977</p>	<p>S. E. of N. W. T. A. Stewart, Jr. all 1975 1976 1977 Thomas Andrew Stewart all 1977</p>	<p>S. W. of N. E. Carl Lee Brannon 300± 1975 1976 1977</p>	<p>S. E. of N. E. Mrs. Lula Ann A. Walton E 1/2 1975 1976 1977</p>
<p>N. W. of S. W. Cecil A. Fairchild + wif. pt # 4 1975 1976 1977</p>	<p>N. E. of S. W. Carl Lee Brannon 7 1/2 1975 1976 1977</p>	<p>N. W. of S. E. Charlotte Ann Scott Baty + Danny Baty 1.100 ac 1975 1.32 acs 1976 1977</p>	<p>N. E. of S. E. E. H. Ramey all 1975 1976 1977</p>
<p>S. W. of S. W. Cecil A. Fairchild + wif. pt # 4 1975 1976 1977</p>	<p>S. E. of S. W. J. Y. Hilderbrand 70± 1975 1976 1977</p>	<p>S. W. of S. E. Mrs. Evelyn H. Fox 2± 1975 1976 1977</p>	<p>S. E. of S. E. Beverly Smith 8.6± 1975 1976 1977</p>

COUNTY _____

Scale—1 inch=300 Ft.

SECTION 32

TOWNSHIP 10

RANGE 6

FORM 1—S.T.C.—ROBERTS & SON, BIRMINGHAM

<p>N. W. of N. W. Mrs. Lula Ann A. Walton all 1975 1976 1977</p>	<p>N. E. of N. W. Mrs. Lula Ann A. Walton all 1975 1976 1977</p>	<p>N. W. of N. E. Wiley H. Ellis all 1975 1976 1977</p>	<p>N. E. of N. E.</p>
<p>S. W. of N. W. Mrs. Lula Ann A. Walton all 1975 10 ac 1976 1977</p>	<p>S. E. of N. W. Denny Richards pt 49 ac 1975 pt 7002 1976 1977</p>	<p>S. W. of N. E.</p>	<p>S. E. of N. E. Denny Richards pt 60 ac 1975 1976 1977 Ernest Dale Yancey + wife 10 7/8 ac 1975 1976 1977</p>
<p>N. W. of S. W. T. A. Sweet, Jr. all 1975 1976 none</p> <p>Denny Lynn Sweet pt 48 ac 1977</p> <p>Thomas A. Sweet III pt 127 ac 1977</p>	<p>N. E. of S. W.</p>	<p>N. W. of S. E. Denny Lynn + Donna Lynn Sweet 1 acre 1977</p> <p>T. A. Sweet, Jr. all 1975 1976 10 ac 1977</p> <p>Denny Lynn Sweet pt 74 ac 1977</p>	<p>N. E. of S. E.</p>
<p>E. H. Ramey 12.60 ac 1973 1976 1977</p> <p>S. W. of S. W. Thomas A. Sweet III pt 127 ac 1977</p> <p>Jo Ann Ramey pt 37.72 ac 1975 ex 26 1976 ex 26 ex 19 78 ex</p> <p>Fred E. Benfield pt 37.72 ac 1975 pt 37.72 ac 1976 1977</p> <p>T. A. Sweet, Jr. pt 15 ac 1975 pt 15 ac 1976 none</p>	<p>S. E. of S. W. Thomas A. Sweet III pt 127 ac 1977</p>	<p>S. W. of S. E. Fred E. Benfield pt 1976 1976 1977</p>	<p>S. E. of S. E. T. A. Sweet, Jr. all 1975 1976 none</p> <p>Thomas A. Sweet III pt 127 ac 1977</p>

Scale—1 inch—300 Ft.

COUNTY _____

SECTION 33

TOWNSHIP 10

RANGE 6

FORM 1—S.T.C.—ROBERTS & SON, BIRMINGHAM

<p>N. W. of N. W.</p> <p>Wiley H. Ellis all 1975 1976 1977 ✓</p>	<p>N. E. of N. W.</p>	<p>N. W. of N. E.</p> <p>Allen J. Malone 1975 Mary M. Malone 1976 1977</p>	<p>N. E. of N. E.</p> <p>Robert H. Forman 1/2 Int 1975 1976 1977</p> <p>The Shief Bros. Co-op Corp 1975</p> <p>Sotera Inc. 1976 1977</p> <p>Roy F. Parker 1/2 Int 1975 1976 1977</p>
<p>S. W. of N. W.</p> <p>Wiley H. Ellis all 1975 1976 1977 ✓</p>	<p>S. E. of N. W.</p> <p>Robert H. Forman 1/2 Int 1975 1976 1977</p> <p>The Shief Bros. Co-op Corp 1975</p> <p>Sotera Inc. 1976 1977 ✓</p> <p>Roy F. Parker 1/2 Int 1975 1976 1977</p>	<p>S. W. of N. E.</p> <p>Robert H. Forman 1/2 Int 1975 1976 1977</p> <p>Roy F. Parker 1/2 Int 1975 1976 1977</p>	<p>S. E. of N. E.</p> <p>Robert H. Forman 1/2 Int 1975 1976 1977</p> <p>The Shief Bros. Co-op Corp 1975</p> <p>Sotera Inc. 1976 1977</p>
<p>N. W. of S. W.</p> <p>Wiley H. Ellis all 1975 1976 1977 ✓</p>	<p>N. E. of S. W.</p> <p>Robert H. Forman 1/2 Int 1975 1976 1977</p> <p>The Shief Bros. Co-op Corp 1975</p> <p>Sotera Inc. 1976 1977 ✓</p> <p>Roy F. Parker 1/2 Int 1975 1976 1977</p>	<p>N. W. of S. E.</p> <p>Robert H. Forman 1/2 Int 1975 1976 1977</p> <p>Roy F. Parker 1/2 Int 1975 1976 1977</p>	<p>N. E. of S. E.</p> <p>Robert H. Forman 1/2 Int 1975 1976 1977</p> <p>The Shief Bros. Co-op Corp 1975</p> <p>Sotera Inc. 1976 1977 ✓</p>
<p>S. W. of S. W.</p> <p>The Shief Bros. Co-op Corp 1975 Sotera Inc. 1976 1977</p>	<p>S. E. of S. W.</p> <p>Robert H. Forman 1/2 Int 1975 1976 1977</p> <p>Roy F. Parker 1/2 Int 1975 1976 1977</p> <p>The Shief Bros. Co-op Corp 1975</p> <p>Sotera Inc. 1976 1977</p>	<p>S. W. of S. E.</p> <p>Robert H. Forman 1/2 Int 1975 1976 1977</p> <p>Roy F. Parker 1/2 Int 1975 1976 1977</p>	<p>S. E. of S. E.</p> <p>W. B. + Jewel Arledge all 1975 1976 1977 ✓</p>

Scale—1 inch=300 Ft.

COUNTY _____

SECTION 34

TOWNSHIP 10

RANGE 6

FORM 1—S.T.C.—ROBERTS & SON, BIRMINGHAM

<p>N. W. of N. W.</p> <p>The Chief Bear Co-op Corp 1975 Saterud Inc. 1976 1977</p> <p>Robert H. F. Amos 1975 1976 1977</p> <p>Robert H. F. Amos 1975 1976 1977</p>	<p>N. E. of N. W.</p> <p>Clara Sachs pt 3002 1975 1976 1977</p> <p>Carolyn pt 1975 1976 1977</p> <p>H. Alford pt 1975 1976 1977</p>	<p>N. W. of N. E.</p> <p>L. I. Crump 8.25 ac 1975 1976 1977</p> <p>DR. Steu Row + wif. 6.02 ac 1975 1976 1977</p>	<p>N. E. of N. E.</p> <p>L. I. Crump pt 1975 1976 1977</p> <p>Milton + Ann Myers 1/2 ac 1975 NONE</p> <p>Don L. Mathis + wif. 1/2 ac 1976 1977</p> <p>Rex Day 1/2 ac 1975 1976 1977</p>
<p>S. W. of N. W.</p> <p>The Chief Bear Co-op Corp 1975 Saterud Inc. 1976 1977</p> <p>Robert H. F. Amos 1975 1976 1977</p>	<p>S. E. of N. W.</p> <p>Clara Sachs pt 3002 1975 1976 1977</p> <p>Carolyn pt 1975 1976 1977</p> <p>H. Alford pt 1975 1976 1977</p> <p>Ruby Sachs pt 451002 1975 1976 1977</p>	<p>S. W. of N. E.</p> <p>L. I. Crump pt 1975 1976 1977</p> <p>Clara Sachs pt 3002 1975 1976 1977</p>	<p>S. E. of N. E.</p> <p>L. I. Crump 37.92 ac 1975 1976 1977</p> <p>DR. Steu Row + wif. 4.08 ac 1975 1976 1977</p>
<p>N. W. of S. W.</p> <p>Ms. E. D. Amos pt 1975 1976 1977</p>	<p>N. E. of S. W.</p>	<p>N. W. of S. E.</p> <p>Clara Sachs pt 3002 1975 1976 1977</p> <p>Carolyn pt 1975 1976 1977</p> <p>H. Alford pt 1975 1976 1977</p> <p>Ruby Sachs pt 451002 1975 1976 1977</p>	<p>N. E. of S. E.</p>
<p>S. W. of S. W.</p> <p>Ms. E. D. Amos pt 1975 1976 1977</p>	<p>S. E. of S. W.</p>	<p>S. W. of S. E.</p> <p>Carolyn H. Alford 1975 1976 1977</p> <p>Ruby Sachs pt 451002 1975 1976 1977</p>	<p>S. E. of S. E.</p> <p>H. I. Sity, Jr. pt 29502 1975 1976 1977</p> <p>Bila I. + Bobby C. Grammer pt 18 ac 1975 1976 1977</p>

Scale—1 inch=300 Ft.

COUNTY _____

SECTION 35

TOWNSHIP 10

RANGE 6

FORM 1—S.T.C.—ROBERTS & SON, BIRMINGHAM

<p>N. W. of N. W. S. S. Crump Dr. Steve Ramey + wif. pt 49.9 ac 1975 1976 1977 ✓</p> <p>2^{1/2} ac 1975 1976 1977 ✓</p>	<p>N. E. of N. W. Clyde V. + Dorothy S. Hurst all 1975 1976 1977 ✓</p>	<p>N. W. of N. E. Mae L. Wade + wif. all 1975 1976 1977 ✓</p>	<p>N. E. of N. E. Mrs. Tom Smith Sits all 1975 1976 1977 ✓</p> <p>Baront + Baront 1975 1976 1977</p> <p>Robert Baront 82 1/2 int</p> <p>1st Natl Bk Co RISISIANA, Texas 1/2 int 82</p>
<p>S. W. of N. W. S. S. Crump Dr. Steve Ramey + wif. pt 49.9 ac 1975 1976 1977 ✓</p> <p>8.20 ac 1975 1976 1977</p>	<p>S. E. of N. W. Manrin Sits Hort Nefflin + wif. Amelia 20 1/2 ac 1975 1976 1977 ✓</p> <p>22 1/2 ac 1975 1976 1977 ✓</p>	<p>S. W. of N. E. James L. Howell all 1975 1976 1977 ✓</p> <p>Baront + Baront 1975 1976 1977</p> <p>1/2 int. Robert Baront 82</p> <p>James L. Howell 82 1975 1976 1977</p> <p>1/2 int First Natl Bk Co RISISIANA, Texas 82</p>	<p>S. E. of N. E. B.H. + Leatrice Brooks 10 ac 1975 1976 1977 ✓</p> <p>57 1/2 ac EX 1977 ✓</p> <p>5A's Sherris Edward Minton 1977</p>
<p>N. W. of S. W. Seraldine S. Souders pt 26 ac 1975 1976 1977 ✓</p> <p>pt 38 ac 1975</p> <p>Anthony Sits pt 38 ac 1975 1976 1977 ✓</p> <p>Freddie Sits pt 27 1/2 ac 1975 1976 1977 ✓</p>	<p>N. E. of S. W. Ruth R. + Robert H. Baronsport pt 23 ac 1975 1976 1977 ✓</p>	<p>N. W. of S. E. Baront + Baront 1975 1976 1977</p> <p>Robert Baront 82 1/2 int</p> <p>1/2 int First Natl Bk Co RISISIANA, Texas 82</p> <p>Shurton N. Kidd + wif. 39 ac 1975 1976 1977 ✓</p>	<p>N. E. of S. E. James L. Howell all 1975 1976 1977 ✓</p>
<p>S. W. of S. W. Seraldine S. Souders pt 26 ac 1975 1976 1977 ✓</p> <p>Sammy C. Powell + wif. pt 6 ac 1975 1976 1977 ✓</p> <p>Lila S. + Bobby C. Brammer pt 18 ac 1975 1976 1977</p> <p>H. S. Sits, Jr. pt 29 1/2 ac 1975 1976 1977</p> <p>Lloyd W. Harris + wif. pt 6 ac 1975 1976 1977 ✓</p>	<p>S. E. of S. W. Lloyd W. Harris + wif. Jimmy F. + Alice S. Vinyard 2.5 ac 1975 1976 1977 ✓</p> <p>Manrin Sits pt 6 ac 1975 1976 1977</p> <p>William C. + Kathryn S. Powell pt 18 ac 1975 1976 1977</p> <p>Freddie Sits pt 27 1/2 ac 1975 1976 1977 ✓</p> <p>Sammy C. Powell + wif. pt 6 ac 1975 1976 1977</p> <p>Ruth R. + Robert H. Baronsport pt 23 ac 1975 1976 1977 ✓</p> <p>Donald W. Powell pt 6 ac 1975 1976 1977</p>	<p>S. W. of S. E. Clyde C. Dial Baront + Baront 1975 1976 1977</p> <p>Robert Baront 82 1/2 int</p> <p>Homer + Mae Elliott 2.57 ac 1975 1976 1977 ✓</p> <p>Shurton N. Kidd + wif. 36.25 ac 1975 1976 1977 ✓</p> <p>1/2 int First Natl Bk Co RISISIANA, TEXAS 82</p>	<p>S. E. of S. E. Baront + Baront 1975 1976 1977</p> <p>Damon Morgan all 1975 1976 1977</p> <p>Robert Baront 82 1/2 int</p>

Scale—1 inch=300 Ft.

COUNTY

SECTION 36

TOWNSHIP 10

RANGE 6

FORM 1—S.T.C.—ROBERTS & SON, BIRMINGHAM

<p>N. W. of N. W. <i>John R. Hamilton</i> all 1975 1976 1977</p> <p><i>to Int</i> Fed. Land Bonds of N.O. 1975 1976 1977</p>	<p>N. E. of N. W. <i>C. L. Whitworth</i> all 1975 ex sb 1976 ex sb 1977</p>	<p>N. W. of N. E. <i>W. C. + Lorene Black</i> all 1975 1976 1977</p>	<p>N. E. of N. E. <i>DR. Hoyt H. Lumphin</i> all 1975 1976 1977</p>
<p><i>John R. Hamilton</i> 2 1/2 ac 1975 1976 1977</p> <p>S. W. of N. W.</p>	<p>S. E. of N. W. <i>Elmer D. + Ruiz Alvarson</i> 4 3/4 ac 1975 2.68 ac 1976 ex 1977</p> <p><i>Horace Larry Battles</i> H. 1 facs 1975 1976 1977</p> <p><i>P. S. Hildebrand</i> 2 1/2 ac 1975 1976 1977</p> <p><i>T. W. Elliott</i> 37 1/2 ac 1975-28.5 ac ex sb 1976 ex sb ex 1977 ex</p> <p><i>William Binny Elliott + wif</i> 1.8 ac 1976 1977</p>	<p>S. W. of N. E. <i>Mrs. Lena J. Garner + Husband</i> 38 1/2 ac 1975 1976 1977</p> <p><i>Perry Thomas Glenn</i> 1 1/2 ac 1975 1976 1977</p>	<p>S. E. of N. E. <i>DR. Hoyt H. Lumphin</i> all 1975 1976 1977</p>
<p>N. W. of S. W.</p> <p><i>Bonnie Elliott</i> 4 ac 1975 pt 4 ac <i>Dorald Elliott</i> pt 78 ac 1976 pt 78 ac 1977</p> <p><i>Milton T. Elliott + wif</i> pt 2 ac 1975 pt 2 ac 1976 1977</p> <p><i>W. T. Elliott</i> pt 74 ac 1975 pt 74 ac 1976</p>	<p>N. E. of S. W.</p> <p><i>Clark Hughes + wif</i> 7.5 ac 1975 1976 1977</p> <p><i>M. J. + Mary T. Richards</i> 2 ac 1975 1976 1977</p> <p><i>Mrs. Dale R. Williamson</i> 2 1/2 ac 1975 1976 1977</p> <p><i>oscar C. Williamson + wif</i> 3 1/2 ac 1975 1976 1977</p> <p><i>Maurice H. + Sybil R. Litz</i> 8 1/2 ac 1975 8 1/2 ac 1976 1977</p>	<p>N. W. of S. E. <i>Elice Morgan</i> all 1975 1976 1977</p>	<p>N. E. of S. E. <i>Mrs. Sybil J. O'neal</i> all 1975 ex sb 1976 1977</p>
<p>S. W. of S. W. <i>Mrs. Dale P. Williamson</i> N 1/2 1975 1976 1977</p>	<p>S. E. of S. W.</p>	<p>S. W. of S. E. <i>H. S. Litz, Jr.</i> all 1975 1976 1977</p>	<p>S. E. of S. E. <i>C. H. Litz</i> all 1975 1976 1977</p>

Scale—1 inch—300 Ft.

COUNTY _____

SECTION 1

TOWNSHIP 10

RANGE 7

FORM 1—S.T.C.—ROBERTS & SON, BIRMINGHAM

<p>N. W. of N. W.</p> <p>Euell Adams all 1975 1976 1977</p>	<p>N. E. of N. W.</p>	<p>N. W. of N. E.</p> <p>J. L. Brock 1/2 1975 1976 1977</p> <p>H. L. Brock 1/2 1975 1976 1977</p>	<p>N. E. of N. E.</p> <p>J. B. Brown 13 ac 1975 1976 1977</p> <p>J. W. Miller Jr. 32 ac 1975 1976 1977</p> <p>Billy Joe Wade 5 ac 1975 1976 1977</p>
<p>S. W. of N. W.</p> <p>Euell Adams all 1975 1976 1977</p>	<p>S. E. of N. W.</p> <p>W. C. Bantzler "Ho" 1/2 1975 1976 ex 1977</p>	<p>S. W. of N. E.</p> <p>H. L. Brock 1/2 1975 1976 1977</p>	<p>S. E. of N. E.</p> <p>J. L. Brock all 1975 1976 1977</p>
<p>N. W. of S. W.</p> <p>J. C. Harris all 1975 1976 1977</p>	<p>N. E. of S. W.</p> <p>J. E. Bantzler 25 ac 1976 1977</p>	<p>N. W. of S. E.</p> <p>W. C. Bantzler "Ho" all 1975 1976 ex 1977</p> <p>Larry + Janice White 3.08 ac 1976 1977</p>	<p>N. E. of S. E.</p> <p>Marvin C. Barnett all 1975 1976 1977</p>
<p>S. W. of S. W.</p> <p>J. C. Harris all 1975 1976 1977</p>	<p>S. E. of S. W.</p> <p>J. C. Harris all 1975 1976 1977</p>	<p>S. W. of S. E.</p>	<p>S. E. of S. E.</p> <p>Marvin C. Barnett 35 ac 1975 1976 1977</p>

Scale—1 inch=300 Ft.

COUNTY _____

P. P. Howell

SECTION 2

TOWNSHIP 10

RANGE 7

FORM 1—S.T.C.—ROBERTS & SON, BIRMINGHAM

<p>N. W. of N. W. Alvin N. Hornbuckle 1975 1976 1977</p>	<p>N. E. of N. W. James A. Adams all 1975 39 acs 1976 1977</p>	<p>N. W. of N. E. Wilbur Herring + wif. 1 acre 1975 none W. R. Mathews see 1976 all 1977</p>	<p>N. E. of N. E.</p>
<p>S. W. of N. W. Alvin N. Hornbuckle 1975 1976 1977</p>	<p>S. E. of N. W.</p>	<p>S. W. of N. E. Wilbur Herring + wif. 1975 none W. R. Mathews all 1976 all 1977</p>	<p>S. E. of N. E.</p>
<p>N. W. of S. W. Alvin N. Hornbuckle 1975 1976 1977</p>	<p>N. E. of S. W.</p>	<p>N. W. of S. E. Wilbur Herring + wif. 8 acs 1975 none W. R. Mathews 8 acs 1976 1977</p> <p>Alvin N. Hornbuckle 31 acs 1975 1976 1977</p>	<p>N. E. of S. E. W. W. Adams pt 77.62 acs 1975 1976 1977</p> <p>Wilbur Herring + wif. 1 acre 1975 none W. R. Mathews 1 acre 1976 1977</p>
<p>S. W. of S. W. A. E. Elrod + wif. all 1975 1976 1977</p>	<p>S. E. of S. W. Y. C. (Bob) Smith + wif. all 1975 w's 1976 1977</p>	<p>S. W. of S. E. W. W. Adams 20 acs 1975 pt 77.62 acs 1976 1977</p>	<p>S. E. of S. E. Charles R. M. Daniel + wif. 1.38 acs 1975 1976 1977</p>

Scale—1 inch—300 Ft.

COUNTY _____

SECTION 3

TOWNSHIP 10

RANGE 7

FORM 1—S.T.C.—ROBERTS & SON, BIRMINGHAM

<p><i>Mr. Jennie Adams</i> 20 ac 1975 1976 1977</p> <p>N. W. of N. W.</p> <p><i>John C. Croft</i> 19 ac 1975 all 1976 1977</p> <p>N. E. of N. W.</p> <p><i>Belgium Rest Church</i> lot -</p>		<p>N. W. of N. E.</p> <p><i>Alvin N. Hornbuckle</i> 75 ac 1975 1976 1977</p>	<p>N. E. of N. E.</p>
<p>S. W. of N. W.</p> <p><i>Robert Lucy ruf.</i> 1975 1976 1977</p>	<p>S. E. of N. W.</p>	<p>S. W. of N. E.</p> <p><i>W. T. Raley + wif.</i> all 1975 1976 1977</p>	<p>S. E. of N. E.</p> <p><i>Alvin N. Hornbuckle</i> all 1975 1976 1977</p>
<p>N. W. of S. W.</p> <p><i>Robert Lucy ruf.</i> all 1975 1976 1977</p>	<p>N. E. of S. W.</p> <p><i>E. N. Corley</i> 35 ac 1975 1976 1977</p> <p><i>Tommy N. Lewis + wif.</i> 5 ac 1975 1976 1977</p>	<p>N. W. of S. E.</p> <p><i>E. N. Corley</i> all 1975 1976 1977</p>	<p>N. E. of S. E.</p> <p><i>Alvin N. Hornbuckle</i> all 1975 1976 1977</p>
<p>S. W. of S. W.</p> <p><i>Jacob Blackwell "Mrs"</i> all 1975 1976 1977</p>	<p>S. E. of S. W.</p> <p><i>E. N. Corley</i> all 1975 1976 1977</p>	<p>S. W. of S. E.</p> <p><i>P. M. Adams, Jr. + wif. Jane</i> all 1975 1976 1977</p>	<p>S. E. of S. E.</p> <p><i>A. E. Elrod + wif.</i> all 1975 1976 1977</p>

Scale—1 inch=300 Ft.

COUNTY _____

SECTION 4

TOWNSHIP 10

RANGE 7

FORM 1—S.T.C.—ROBERTS & SON, BIRMINGHAM

<p>N. W. of N. W. Frank Raley pt 111a 1975 1976 1977</p>	<p>N. E. of N. W. Evelyn S. King Rosee Bunde 3a 1975 1976 1977 pt 79a 1975 1976 1977</p>	<p>N. W. of N. E. Mrs. Ester H. Blackwell Mrs. Jennie Straves E 1975 1976 1977 30a 1975 1976 1977</p>	<p>N. E. of N. E. T. Edward Smith all 1975 1976 1977</p>
<p>S. W. of N. W. Frank Raley pt 111a 1975 1976 1977</p>	<p>S. E. of N. W. Evelyn S. King pt 79a 1975 1976 1977</p>	<p>S. W. of N. E. Mrs. Ester H. Blackwell all 1975 1976 1977</p>	<p>S. E. of N. E.</p>
<p>N. W. of S. W. R. C. Clayton 1975 1976 1977</p>	<p>N. E. of S. W. Evelyn S. King all 1975 1976 1977</p>	<p>N. W. of S. E. Mrs. Ester H. Blackwell all 1975 1976 1977</p>	<p>N. E. of S. E.</p>
<p>S. W. of S. W. Evelyn S. King 3a 1975 1976 1977 R. C. Clayton 37a 1975 1976 1977</p>	<p>S. E. of S. W. Evelyn S. King all 1975 1976 1977</p>	<p>S. W. of S. E. Evelyn S. King all 1975 1976 1977</p>	<p>S. E. of S. E. Jacob Blackwell "His" all 1975 1976 1977</p>

Scale—1 inch—300 Ft.

COUNTY _____

SECTION 5

TOWNSHIP 10

RANGE 7

FORM 1—S.T.C.—ROBERTS & SON, BIRMINGHAM

<p>Mrs. H. C. Hawkins N. W. of N. W. (Min. Reserve) 1975 ex sh 1976 ex 1977</p> <p>Math. B. Conner, Taylor 882 = 1/2 Part.</p> <p>David H. Barrant 1975 1976 1977</p> <p>1/2 sh. Barrant 882</p>	<p>N. E. of N. W. J. L. Clayton all 1975 1976 1977</p>	<p>Donald Bowdy N. W. of N. E. pt. 1975 1976 1977</p> <p>Mrs. Annie L. Little NW 1/4 1975 1976 1977</p> <p>Donald Bowdy N. E. of N. E. pt. 1975 1976 1977</p> <p>Frank Raley pt 111a 1975 pt 111a 1976 1977</p>	<p>S. W. of N. W. Mrs. H. C. Hawkins ex sh 1975 ex 1976 ex 1977.</p> <p>David H. Barrant 1975 1976 1977</p> <p>1/2 sh. Barrant 882</p> <p>Billy J. Davis 2 1/2 ac - 1977</p>	<p>S. E. of N. W. J. L. Clayton all 1975 1976 1977</p>	<p>S. W. of N. E. Billy Rothell 8 ac 1975 none Robert L. + Wilma M. Bowdy 8 acres 1976 1977</p> <p>J. L. Clayton pt 4 2 1/2 ac 1975 pt 3 2 ac 1976 1977</p> <p>Donald Bowdy 10 ac 1975 2 2 ac 1976 1977</p> <p>Frank Raley pt 111a 1975 1976 1977</p> <p>R. C. Clayton pt 1975 1976 1977</p>	<p>S. E. of N. E. Frank Raley pt 111a 1975 1976 1977</p> <p>R. C. Clayton pt 1975 1976 1977</p>
<p>W. M. Sanford pt 4 5 ac 1975 1976 1977</p> <p>N. W. of S. W. Mrs. H. C. Hawkins 4 ac 1975 1976 ex 1977</p> <p>Mrs. H. C. Hawkins 3 8 ac 1975 ex sh 1976 ex 1977</p> <p>Mrs. H. C. Hawkins pt 2.69 ac 1975 1976 1977</p> <p>R. C. Renfroe pt 31a 1975 2 ac 1976 1977</p> <p>A. Little 1975 1976 1977</p>	<p>N. E. of S. W. C. E. Hawkins pt 2.69 ac 1975 1976 1977</p> <p>Mrs. H. C. Hawkins pt 2.5 ac 1975 ex sh 1976 ex 1977</p> <p>Mrs. H. C. Hawkins pt 2.5 ac 1975 ex sh 1976 ex 1977</p> <p>J. L. Clayton pt 3 2 1/2 ac 1975 pt 3 2 ac 1976 1977</p> <p>R. C. Clayton pt 213 ac 1975 pt 213 ac 1976 1977</p>	<p>N. W. of S. E. Mrs. H. C. Hawkins pt 2.5 ac 1975 ex sh 1976 ex 1977</p> <p>J. L. Clayton pt 3 2 1/2 ac 1975 pt 3 2 ac 1976 1977</p> <p>R. C. Clayton pt 213 ac 1975 pt 213 ac 1976 1977</p>	<p>N. E. of S. E. J. L. Clayton pt 3 2 1/2 ac 1975 pt 3 2 ac 1976 1977</p> <p>R. C. Clayton pt 213 ac 1975 pt 213 ac 1976 1977</p>			
<p>W. M. Sanford pt 4 5 ac 1975 1976 1977</p> <p>S. W. of S. W. Mrs. Annie L. Little 1975 1976 1977</p> <p>2 1/2 ac 1975 ex sh 1976 ex 1977</p> <p>John E. Sampson 1975 1976 1977</p> <p>C. E. Hawkins pt 2.69 ac 1975 1976 1977</p> <p>R. C. Renfroe pt 31a 1975 2 ac 1976 1977</p>	<p>S. E. of S. W. Billy J. Davis face 1975 1976 1977</p> <p>Mrs. H. C. Hawkins 2 ac 1975 ex sh 1976 ex 1977</p> <p>C. E. Hawkins pt 2.69 ac 1975 1976 1977</p> <p>R. C. Renfroe pt 31a 1975 2 ac 1976 1977</p>	<p>S. W. of S. E. Mrs. H. C. Hawkins 2 ac 1975 ex sh 1976 ex 1977</p> <p>J. L. Clayton pt 213 ac 1975 pt 213 ac 1976 1977</p>	<p>S. E. of S. E. R. C. Clayton pt 213 ac 1975 pt 213 ac 1976 1977</p>			

Scale—1 inch—300 Ft.

COUNTY

SECTION 6

TOWNSHIP 10

RANGE 7

FORM 1—S.T.C.—ROBERTS & SON, BIRMINGHAM

<p>N. W. of N. W.</p> <p>Ralph Mcclendon pt 28.04 ac 1975 1976 1977</p> <p>Pam American pt 110.18 ac 1975 NONE 1976 1977</p> <p>Investment Inc. 75 pt 110.18 ac 1976 none none</p>	<p>N. E. of N. W.</p> <p>Ben Connally + Roger Ambrester all 1975 1976 1977</p>	<p>N. W. of N. E.</p> <p>R.C. Renfroe all 1975 1976 1977</p>	<p>N. E. of N. E.</p> <p>R.C. Renfroe all 1975 1976 1977</p>
<p>S. W. of N. W.</p> <p>Ralph Mcclendon pt 28.04 ac 1975 1976 1977</p> <p>Ralph Mcclendon pt 110.18 ac 1977</p> <p>Pam American pt 110.18 ac 1975 1976 1977</p> <p>Investment Inc. 75 pt 110.18 ac 1976 none</p>	<p>S. E. of N. W.</p> <p>Mrs. Annie B. Little 1975 1976 1977</p> <p>John King 1975</p>	<p>S. W. of N. E.</p> <p>W.M. Bankford pt 25 ac 1975 1976 1977</p>	<p>S. E. of N. E.</p> <p>R.C. Renfroe all 1975 1976 1977</p> <p>Mrs. Annie B. Little 1975 1976 1977</p>
<p>N. W. of S. W.</p> <p>Mary Alma Hastings und 1/2 int 1975 1976 1977</p> <p>Rosalie McCallough und 1/2 int 1975 1976 1977</p> <p>H. Ralph Smith und 1/2 int 1975 1976 1977</p>	<p>N. E. of S. W.</p> <p>W.M. Bankford 1975 1976 1977</p>	<p>N. W. of S. E.</p>	<p>N. E. of S. E.</p> <p>W.M. Bankford pt 25 ac 1975 1976 1977</p>
<p>S. W. of S. W.</p> <p>Mary Alma Hastings und 1/2 int 1975 1976 1977</p> <p>Rosalie McCallough und 1/2 int 1975 1976 1977</p> <p>H. Ralph Smith und 1/2 int 1975 1976 1977</p>	<p>S. E. of S. W.</p> <p>W.M. Bankford 1975 1976 1977</p>	<p>S. W. of S. E.</p>	<p>S. E. of S. E.</p> <p>Mrs. H.C. Hawkins 1975 1976 1977</p> <p>Mrs. Annie B. Little 1975 1976 1977</p>

Scale—1 inch—300 Ft.

COUNTY _____

SECTION 7

TOWNSHIP 10

RANGE 7

FORM 1—S.T.C.—ROBERTS & SON, BIRMINGHAM

<p>N. W. of N. W. Roy Wallace 1975 1976 ex. sh. 1977</p>	<p>Wesley W. West 1975 1976 1977</p>	<p>N. E. of N. W. Jackie H. Weaver all 1975 1976 1977</p>	<p>N. W. of N. E. Mrs. A. E. Hawkins pt 21.50 ac 1975 1976 1977</p> <p>Gene M. Kincaid 1982</p>	<p>N. E. of N. E. Mrs. A. E. Hawkins 29.16 ac 1975 1976 1977</p> <p>Mrs. Margaret B. Smith 1/2 1975 100 ac 1976 1977</p>
<p>S. W. of N. W. Jackie H. Weaver all 1975 1976 1977</p>	<p>Wesley W. West 1975 1976 1977</p>	<p>S. E. of N. W.</p>	<p>S. W. of N. E. H. C. Wallace Mrs. M. E. Brandon "Mrs." pt 1975 1976 1977 ex. sh.</p> <p>Rufus Wallace 1975 pt 1976 1977</p>	<p>S. E. of N. E. Mrs. A. E. Hawkins pt 21.50 ac 1975 1976 1977</p> <p>Mrs. Margaret B. Smith 13 ac 1975 1976 1977</p> <p>Roy Wallace pt 4.00 ac 1975 1976 1977</p> <p>Raymond A. Emery sup. Sarah J. 2.15 ac 1977</p>
<p>N. W. of S. W. Mrs. M. E. Brandon "Mrs." all 1975 1976 1977</p>	<p>Wesley W. West 1975 1976 1977</p>	<p>N. E. of S. W. Mrs. M. E. Brandon "Mrs." pt 1975 1976 1977 ex. sh.</p>	<p>N. W. of S. E. Taylor F. Crowe Mrs. M. E. Brandon "Mrs." 20 ac 1975 1976 1977 ex. sh.</p> <p>Rufus Wallace 1975 1976 1977</p> <p>H. C. Wallace 1 ac 1976 1977</p>	<p>N. E. of S. E. Mrs. Margaret B. Smith 3 ac 1975 1976 1977</p> <p>Margaret Duane Jay Russell Smith 1982</p>
<p>S. W. of S. W. Lladys A. Adams 22.42 ac 1975 1976 1977</p> <p>James O. + Edna S. Adams 4.08 ac 1975 1976 1977</p> <p>26 acres - (1343-880) Jany F. Coover 82</p>	<p>Mrs. M. E. Brandon "Mrs." pt 1975 1976 1977 ex. sh.</p> <p>Sammy Rufus Lewis pt 10 ac 1975 1976 1977</p> <p>John Cecil Hamilton Jr. pt 10 ac 1976 1977</p> <p>Greenwood Baptist Church + Cemetery</p>	<p>S. E. of S. W.</p>	<p>S. W. of S. E.</p>	<p>S. E. of S. E. Mrs. M. E. Brandon "Mrs." 28 ac 1975 1976 1977 ex. sh.</p> <p>Mrs. Margaret B. Smith 2 ac 1975 1976 1977</p> <p>all of RR Margaret Duane Jay Russell Smith 1982</p>

Scale—1 inch=300 Ft.

COUNTY _____

SECTION

8

TOWNSHIP

10

RANGE

7

FORM 1—S.T.C.—ROBERTS & SON, BIRMINGHAM

<p>Ernest E. Emery 1 acre 1975 1976 1977</p> <p>N. W. of N. W. Vernon Wallace Simpson + wif. 5 aces 1975 1976 1977</p> <p>W. M. pt 1975 1976 1977</p> <p>Lankford pt</p> <p>N. E. of N. W.</p>	<p>Q. F. Lewis all 1975 1976 1977</p> <p>N. W. of N. E.</p> <p>N. E. of N. E. Evelyn L. King all 1975 1976 1977</p>
<p>S. W. of N. W.</p> <p>W. M. pt 1975 1976 1977</p> <p>Lankford pt</p> <p>S. E. of N. W. Q. F. Lewis 12 aces 1975 1976 1977</p>	<p>S. W. of N. E. Carl A. Jewell all 1975 1976 1977</p> <p>S. E. of N. E.</p> <p>1/2 int in M. R. Bennett Care A + my Jewell Ford</p> <p>1/2 int in MR M. R. Matthews + Alice Matthews 82</p>
<p>Mrs. H. C. Hawkins 36 aces 1975 1976 1977</p> <p>N. W. of S. W. Roy Wallace 4 aces 1975 1976 1977</p> <p>A. A. Fox + wif. 22 3/4 aces 1975 1976 1977</p> <p>N. E. of S. W. Catherine Geneva Finkley + Husband pt 9.2 aces 1975 1976 1977</p> <p>Pearlie J. Wadhams + wif. pt 1975 1976 1977</p> <p>R. S. + W. H. Meharg 14 aces 1975 1976 1977</p> <p>Jessie Lee Wadhams + wif. pt 9.5 aces 1976 1977</p>	<p>N. W. of S. E. Della R. Fox all 1975 1976 1977</p> <p>N. E. of S. E.</p>
<p>B. A. Alachwell 38 aces 1975 1976 1977</p> <p>S. W. of S. W.</p> <p>A. A. Fox + wif. 2 aces 1975 1976 1977</p> <p>S. E. of S. W. Catherine Geneva Finkley + Husband pt 9.2 aces 1975 1976 1977</p> <p>George Clifford Fox + wif. pt 15 aces 1975 1976 1977</p> <p>James Dennis Fox pt 11 aces 1975 1976 1977</p> <p>Pearlie J. Wadhams + wif. pt 1975 1976 1977</p> <p>R. S. + W. H. Meharg 5 aces 1975 1976 1977</p> <p>Jessie Lee Wadhams pt 9.5 aces 1976 1977</p>	<p>S. W. of S. E. George Clifford Fox + wif. pt 15 aces 1975 1976 1977</p> <p>S. E. of S. E. Mrs. Vida Kladden 20 aces 1975 1976 1977</p> <p>John Yates 1 aces 1975 1976 1977</p> <p>Sally Phillips 19 aces 1975 1976 1977</p> <p>Myron J. Phillips 19 aces 1975 1976 1977</p>

Scale—1 inch—300 Ft.

COUNTY

SECTION

9

TOWNSHIP

10

RANGE

7

FORM 1—S.T.C.—ROBERTS & SON, BIRMINGHAM

<p>N. W. of N. W. Evelyn L. King all 1975 1976 1977</p>	<p>N. E. of N. W. Wesley W. West Jacob Blackwell "His" 1975 1976 1977</p>	<p>N. W. of N. E. Wesley W. West 1975 1976 1977</p>	<p>N. E. of N. E. Jacob Blackwell "His" all 1975 ex sb 1976 ex sb ex 1977 ex</p>
<p>S. W. of N. W. Carl A. Fox 7 ac 1975 75 ac 1976 60 ac 1977</p> <p>Carl A. Fox has 1/2 int reserved</p> <p>1/2 int in M. R. Matthews 1982</p>	<p>S. E. of N. W. Jacob Blackwell "His" E 1/2 1975 1976 1977</p>	<p>S. W. of N. E. Wesley W. West 1975 1976 1977</p>	<p>S. E. of N. E. Jacob Blackwell "His" all 1975 ex sb 1976 ex sb ex 1977 ex</p>
<p>N. W. of S. W. Carl A. Fox 7 ac 1975 all 1976 1977</p>	<p>N. E. of S. W. Jacob Blackwell "His" 1975 1976 1977</p>	<p>N. W. of S. E. David M. Blackwell 70 ac 1975 60 ac 1976 ex 1977</p> <p>W. M. + Carolyn Blackwell 10 ac 1976 1977</p>	<p>N. E. of S. E. David M. Blackwell 70 ac 1975 60 ac 1976 ex 1977</p> <p>W. M. + Carolyn Blackwell 10 ac 1976 1977</p>
<p>S. W. of S. W. Kenneth + Mary E. Underberg 9 ac 1975 1976 1977</p> <p>Mrs. J. K. Corley 31 ac 1975 all 1976 1977</p>	<p>S. E. of S. W. Wesley W. West 1975 1976 1977</p>	<p>S. W. of S. E. Eva Lynn Robinson all 1975 1976 1977</p> <p>Wesley W. West 1975 1976 1977</p>	<p>S. E. of S. E. Wesley W. West David M. Blackwell 70 ac 1975 60 ac 1976 ex 1977</p> <p>Sammy B. Blackwell + A. 10 ac 1975 1976 1977</p> <p>W. M. + Carolyn Blackwell 10 ac 1976 1977</p> <p>Rennie L. Lina Blackwell 1977</p>

Scale—1 inch—300 Ft.

COUNTY

SECTION 10

TOWNSHIP 10

RANGE 7

FORM 1—S.T.C.—ROBERTS & SON, BIRMINGHAM

<p>N. W. of N. W. Jacob Blackwell "No" 1975 1976 1977</p>	<p>N. E. of N. W. P. M. Adams & Ruf Jones pt 1975 1976 1977 Annie Jo & Hubert M. Cochran pt 11 ac 1975 pt 11 ac 1976 1977 Aemine + Calvin Sanders 10 ac 1975 9 ac 1976 1977</p>	<p>N. W. of N. E. Ruth + L. R. Bone, Jr. 7 ac 1975 all 1976 1977</p>	<p>N. E. of N. E.</p>
<p>S. W. of N. W. Jacob Blackwell "No" 1975 1976 1977</p>	<p>S. E. of N. W. Aemine + Calvin Sanders all 1975 all 1976 1977</p>	<p>S. W. of N. E.</p>	<p>H. E. Adams pt 1975 1976 1977 Black Creek Baptist Church R. E. Taylor pt 1975 ex sh 1976 1977 Mawm + Ruth Stenstrom 3 1/2 ac 1976 1977</p>
<p>N. W. of S. W. Jacob Blackwell "No" 1975 1976 1977</p>	<p>N. E. of S. W. J. D. Shelton all 1975 1976 none Willie F. Clark all 1977</p>	<p>N. W. of S. E. R. E. Taylor pt 1975 75 ac 1976 ex sh 76 ac 1977 Mawm R. + Ruth Stenstrom 1 ac 1975 con sec. 3 1/2 ac 1976 1977</p>	<p>N. E. of S. E. T. M. Carley pt 15 ac 1975 1976 1977 Eol + Joyce House 1975 1976 1977 Black Creek Baptist Church</p>
<p>S. W. of S. W. Ralph H. + Louise Southright 30 ac 1975 1976 1977</p>	<p>S. E. of S. W. P. W. Ashley 6.2 ac 1975 1 ac 1975 1976 none 1977 Jacob Blackwell "No" pt 1975 30 ac 1976 1977 Julius E. Jenkins wif. J. D. Shelton pt 1975 8.8 ac 1975 1976 none 1977 Lena Mae Jenkins pt 1976 1977 James S. Ashley Willie F. Clark 1 ac 1977 60' ROW 1977</p>	<p>S. W. of S. E. R. E. Taylor pt 1975 5 ac 1976 ex sh 76 ac 1977 Louie F. Samples pt 50 ac 1975 pt 50 ac 1976 1977</p>	<p>S. E. of S. E. T. M. Carley pt 10 1/2 ac 1975 1976 1977 Mawm R. + Ruth Stenstrom</p>

Scale—1 inch=300 Ft.

COUNTY

SECTION 11

TOWNSHIP 10

RANGE 7

FORM 1—S.T.C.—ROBERTS & SON, BIRMINGHAM

<p>A.E. Elrod + wif. N.W. of N.W. 32 ac 1975 1976 1977</p> <p>W.A. Broyles pt 1975 ex sb 1976 ex 1977</p>	<p>N.E. of N.W. Wesley W. West 1975 1976 1977</p> <p>W.A. Broyles pt 1975 ex sb 1976 ex 1977</p>	<p>N.W. of N.E. Joseph & Peggy Williams pt 1975 1976 1977</p> <p>Johnny Blackwell ex 1975 1976 1977</p> <p>B.A. Blackwell pt 10 ac 1975 9 ac 1976 1977</p> <p>J.C. Smith + wif. ac 1975 1976 1977</p>	<p>N.E. of N.E.</p>
<p>S.W. of N.W. Wesley W. West 1975 1976 1977</p>	<p>S.E. of N.W. H.E. Adams 30 ac 1975 1976 1977</p>	<p>S.W. of N.E. y.c. (dot) Smith + wif. ac 1975 See NW 1/4</p> <p>W.A. Broyles pt 1975 ex sb 1976 ex 1977</p> <p>Joseph & Peggy Williams pt 1975 1976 1977</p>	<p>S.E. of N.E. Wesley W. West 1975 1976 1977</p> <p>B.A. Blackwell 3 1/2 ac 1975 1976 1977</p>
<p>N.W. of S.W. T.M. Corley pt 49 ac 1975 1976 1977</p> <p>main R. + Ruth Stenstrom pt 23 ac 1975 error See 1/2 & 1/4 10-10-7</p> <p>evlt Joyce Houser 25.1 ac 1975 1976 1977</p>	<p>N.E. of S.W. H.E. Adams pt 1975 1976 1977</p>	<p>N.W. of S.E. Noah A. Bladden + wif. 1/2 ac 1975 1976 1977</p>	<p>N.E. of S.E. J.R. Murphy 39 1/2 ac 1975 1976 1977</p> <p>Charles Behears 1 ac 1976 1977</p>
<p>S.W. of S.W. T.M. Corley main R. + Ruth Stenstrom pt 23 ac 1975 error See 1/2 & 1/4 10-10-7</p>	<p>S.E. of S.W. T. Mosley Cleveland all 1975 1976 1977</p> <p>Wesley W. West 1975 1976 1977</p>	<p>S.W. of S.E. Noah A. Bladden + wif. 12 1/2 ac 1975 1976 1977</p> <p>Rowan William Taylor + wif. pt 1975 1976 1977</p> <p>T.A. Bladden 25.50 ac 1975 1976 1977</p>	<p>S.E. of S.E. J.R. Murphy 1975 1976 1977</p>

Scale—1 inch—300 Ft.

COUNTY _____

SECTION 12

TOWNSHIP 10

RANGE 7

FORM 1—S.T.C.—ROBERTS & SON, BIRMINGHAM

<p>N. W. of N. W.</p> <p>S. W. Whitworth all 1975 ex st 1976 ex st 1977</p>	<p>N. E. of N. W.</p> <p>N. W. of N. E. Harold James Denton + wf. all 1975 1976 1977</p>	<p>N. E. of N. E.</p> <p>N. T. Brown all 1975 1976 1977</p>
<p>S. W. of N. W.</p> <p>Mahy Wilson all 1975 ex st 1976 ex st 1977</p> <p>Joyce W. Brown + Jeanette W. Duke Supp. I- 1977</p>	<p>S. E. of N. W.</p> <p>Harold James Denton + wf. 1/2 1975 1976 1977</p> <p>Wiley M. + Alma Whitworth 1/2 1975 1976 ex st 1977</p>	<p>S. W. of N. E.</p> <p>N. T. Brown 35 ac 1975 1976 1977</p> <p>Joby Randall + Sidmore 5 ac 1975 1976 1977</p> <p>Mrs. Annie B. Little 1975 1976 1977</p> <p>Charlie Brown 1/2 1975 1976 1977</p>
<p>N. W. of S. W.</p> <p>T. O. Watson 1/2 1975 1976 1977</p> <p>Mahy Wilson 1/2 1975 ex st 1976 ex st 1977</p> <p>Joyce W. Brown + Jeanette W. Duke Supp I 1977</p>	<p>N. E. of S. W.</p> <p>Wiley M. + Alma Whitworth 1/2 1975 1976 ex st 1977</p> <p>James Earl Pruitt + wf. 1 acre 1975 1976 1977</p>	<p>N. W. of S. E.</p> <p>Harold James Denton + wf. all 1975</p> <p>Mrs. Annie B. Little 1975 1976 1977</p> <p>N. T. Brown 29 ac 1975 30 ac 1976 1977</p>
<p>S. W. of S. W.</p> <p>William Pruitt + wf. 5 ac 1975 1976 1977</p> <p>T. O. Watson 15 ac 1975 1976 1977</p>	<p>S. E. of S. W.</p> <p>S. W. Whitworth all 1975 ex st 1976 ex st 1977</p>	<p>S. W. of S. E.</p> <p>S. E. of S. E.</p> <p>Joby Randall + Sidmore all 1975 1976 1977</p>

Scale—1 inch=300 Ft.

COUNTY _____

SECTION

13

TOWNSHIP

10

RANGE

7

FORM 1—S.T.C.—ROBERTS & SON, BIRMINGHAM

<p>N. W. of N. W. more + Copeland Hdn. for Gary Copeland pt 1975 1976 1977</p> <p>Charles W. Marshall, Jr. pt 1975 1976 1977</p> <p>Robert Davant 1975 1976 1977</p> <p>midred Sheppard pt 1975 1976 1977</p> <p>Charles W. + Charles R. Holcomb pt 1975 1976 1977</p> <p>Roland C. West 3/20 1975 1976 1977</p>	<p>N. E. of N. W. William Clinton all 1975 all 1976 1977</p> <p>Murphy Jr. all 1975 all 1976 1977</p> <p>Davant + Davant 1975 1976 1977</p> <p>Robert Davant 1/2 Int. 82</p> <p>First Natl Bk Corsicana, Texas 1/2 Int. 82</p> <p>Thomas B. Solomon 225.00 1975 1976 1977</p>	<p>N. W. of N. E.</p> <p>1/2 Int First Natl Bk Corsicana, Texas 82</p> <p>Davant + Davant 1975 1976 1977</p> <p>1/2 Int Robert Davant 82</p>	<p>N. E. of N. E. C. Weldon + Marjorie T. Smith all 1975 1976 1977</p> <p>1/2 Int First Natl Bk Corsicana, Texas 82</p> <p>Davant + Davant 1975 1976 1977</p> <p>1/2 Int Robert Davant 82</p>
<p>S. W. of N. W. more + Copeland Hdn. for Gary Copeland pt 1975 1976 1977</p> <p>Mrs. Lucille Hayler pt 1975 1976 1977</p> <p>midred Sheppard pt 1975 1976 1977</p> <p>Charles W. + Charles R. Holcomb pt 1975 1976 1977</p> <p>Sally Watson 37.00 1975 1976 1977</p>	<p>S. E. of N. W. Davant + Davant 1975 1976 1977</p> <p>Robert Davant 1/2 Int. 82</p> <p>1/2 Int. First Natl Bk Corsicana, Texas (1347-266) 82</p> <p>Charles W. + Charles R. Holcomb pt 1975 1976 1977</p>	<p>S. W. of N. E. C. Weldon + Marjorie T. Smith all 1975 1976 1977</p> <p>Davant + Davant 1975 1976 1977</p> <p>1/2 Int Robert Davant 82</p> <p>1/2 Int First Natl Bk Corsicana, Texas 82</p>	<p>S. E. of N. E. C. Weldon + Marjorie T. Smith all 1975 1976 1977</p> <p>Davant + Davant 1975 1976 1977</p> <p>1/2 Int Robert Davant 82</p> <p>1/2 Int First Natl Bk Corsicana, Texas 82</p>
<p>N. W. of S. W. W. C. Murphy all 1975 1976 1977</p> <p>1/2 Int. First Natl Bk Corsicana, Texas 82</p> <p>Davant + Davant 1975 1976 1977</p> <p>Robert Davant 1/2 Int 82</p>	<p>N. E. of S. W. Boys Club of Etowah Co.</p> <p>Davant + Davant 1975 1976 1977</p> <p>Robert Davant 1/2 Int 82</p>	<p>N. W. of S. E.</p> <p>C. Weldon + Marjorie T. Smith all 1975 1976 1977</p> <p>Davant + Davant 1975 1976 1977</p> <p>1/2 Int Robert Davant 82</p> <p>1/2 Int First Natl Bk Corsicana, Texas 82</p>	<p>N. E. of S. E. Marjorie T. Smith all 1975 1976 1977</p> <p>Davant + Davant 1975 1976 1977</p> <p>1/2 Int Robert Davant 82</p> <p>1/2 Int First Natl Bk Corsicana, Texas 82</p>
<p>S. W. of S. W. Boys Club of Etowah Co.</p> <p>Davant + Davant 1975 1976 1977</p> <p>Robert Davant 1/2 Int 82</p> <p>First Natl Bk Corsicana, Texas 1/2 Int 82</p>	<p>S. E. of S. W. C. Weldon + Marjorie T. Smith all 1975 1976 1977</p> <p>Davant + Davant 1975 1976 1977</p> <p>Robert Davant 1/2 Int 82</p> <p>First Natl Bk Corsicana, Texas 1/2 Int 82</p>	<p>S. W. of S. E. James H. Hill all 1975 1976 1977</p> <p>Davant + Davant 1975 1976 1977</p> <p>Robert Davant 1/2 Int 82</p> <p>1/2 Int First Natl Bk Corsicana, Texas 82</p>	<p>S. E. of S. E. C. Weldon + Marjorie T. Smith all 1975 1976 1977</p> <p>Davant + Davant 1975 1976 1977</p> <p>Robert Davant 1/2 Int 82</p> <p>1/2 Int First Natl Bk Corsicana, Texas 82</p>

Scale—1 inch=300 Ft.

COUNTY

SECTION 14

TOWNSHIP 10

RANGE 7

FORM 1—S.T.C.—ROBERTS & SON, BIRMINGHAM

<p>N. W. of N. W. <i>U. S. Higginbotham</i> <i>Charles Eugene Pruitt</i> <i>34 1/2 ac</i> <i>1975</i> <i>3 1/2 ac</i> <i>1975</i> <i>ex sh</i> <i>1976</i> <i>1976</i> <i>EX</i> <i>1977</i></p> <p><i>J. H. Pruitt</i> <i>2 ac</i> <i>1975</i> <i>1976</i> <i>1977</i></p>	<p>N. E. of N. W. <i>William A. Morgan + wife</i> <i>all</i> <i>1975</i> <i>1976</i> <i>1977</i></p>	<p>N. W. of N. E. <i>J. H. Ramsey</i> <i>all</i> <i>1975</i> <i>1976</i> <i>1977</i></p>	<p>N. E. of N. E. <i>Charles W. + Charles R. Holcombe</i> <i>1975</i> <i>1976</i> <i>1977</i></p>
<p>S. W. of N. W. <i>U. S. Higginbotham</i> <i>all</i> <i>1975</i> <i>ex sh</i> <i>1976</i> <i>EX</i> <i>1977</i></p>	<p>S. E. of N. W. <i>Bobby Joe Warren</i> <i>all</i> <i>1975</i> <i>1976</i> <i>1977</i></p>	<p>S. W. of N. E. <i>J. H. Murphy</i> <i>W 1/2</i> <i>1975</i> <i>1976</i> <i>at</i> <i>1977</i></p>	<p>S. E. of N. E. <i>Charles W. + Charles R. Holcombe</i> <i>2 ac</i> <i>1975</i> <i>1976</i> <i>1977</i></p> <p>(1348-888) <i>Jerry F. Caswell</i> <i>all less 15 ac in 82</i> <i>and on</i></p>
<p>N. W. of S. W. <i>Earl Hornbuckle</i> <i>1975</i> <i>1976</i> <i>1977</i></p>	<p>N. E. of S. W. <i>J. B. Taylor</i> <i>J. C. Ragan</i> <i>12 ac</i> <i>1975</i> <i>20 ac</i> <i>1975</i> <i>ex sh</i> <i>1976</i> <i>1976</i> <i>ex sh</i> <i>1977</i></p> <p><i>Bobby Joe Warren</i> <i>8 ac</i> <i>1975</i> <i>1976</i> <i>1977</i></p>	<p>N. W. of S. E. <i>J. H. Murphy</i> <i>1975</i> <i>1976</i> <i>EX</i> <i>1977</i></p>	<p>N. E. of S. E. <i>J. R. Murphy</i> <i>all</i> <i>1975</i> <i>1976</i> <i>EX</i> <i>1977</i></p>
<p>S. W. of S. W. <i>Earl Hornbuckle</i> <i>1975</i> <i>1976</i> <i>1977</i></p>	<p>S. E. of S. W. <i>J. B. Taylor</i> <i>all</i> <i>1975</i> <i>ex sh</i> <i>1976</i> <i>EX</i> <i>1977</i></p>	<p>S. W. of S. E. <i>J. H. Murphy</i> <i>1975</i> <i>1976</i> <i>EX</i> <i>1977</i></p>	<p>S. E. of S. E. <i>J. R. Murphy</i> <i>all</i> <i>1975</i> <i>1976</i> <i>EX</i> <i>1977</i></p>

Scale—1 inch—300 Ft.

COUNTY _____

SECTION

15

TOWNSHIP

10

RANGE

7

FORM 1—S.T.C.—ROBERTS & SON, BIRMINGHAM

<p>N. W. of N. W. <i>H. H. Blackwell</i> <i>Wesley W. West</i> 1975 1976 1977 <i>H. H. Blackwell</i> <i>at 1975</i> <i>at 1976</i> <i>at 1977</i> <i>Jacob Blackwell "Mr"</i> <i>32 1/2 ac</i> 1975 all 1976 1977</p>	<p>N. E. of N. W.</p>	<p>N. W. of N. E. <i>Julius E. Jenkins + wif.</i> <i>w 1/2</i> 1975 none <i>Lona Mae Jenkins</i> <i>w 1/2</i> 1976 1977</p>	<p>N. E. of N. E. <i>Louie F. Samples</i> <i>1/2 ac</i> 1975 1976 1977 <i>U. S. Higginbotham</i> <i>at 68 ac</i> 1975 1976 1977</p>
<p>S. W. of N. W. <i>H. H. Blackwell</i> <i>Wesley W. West</i> 1975 1976 1977 <i>J. H. + wif. see Watson</i> <i>2 ac</i> 1975 1976 1977 <i>Jacob Blackwell "Mr"</i> <i>30 ac</i> 1975 1976 1977</p>	<p>S. E. of N. W. <i>Jacob Blackwell "Mr"</i> <i>all</i> 1975 1976 1977</p>	<p>S. W. of N. E.</p>	<p>S. E. of N. E. <i>Louie F. Samples</i> <i>6 ac</i> 1975 1976 1977 <i>U. S. Higginbotham</i> <i>at 68 ac</i> 1975 1976 1977</p>
<p>N. W. of S. W. <i>Harry Blackwell + wif.</i> <i>w 1/2</i> 1975 1976 1977</p>	<p>N. E. of S. W. <i>Wesley W. West</i> 1975 1976 1977 <i>H. H. Blackwell</i> <i>at 1975</i> <i>at 1976</i> <i>at 1977</i></p>	<p>N. W. of S. E. <i>W. L. Ragon + wif. Sillian</i> <i>all</i> 1975 none <i>W. L. Ragon "Mr" + wif. Sillian</i> <i>ex. 1/2 ac</i> 1976 1977</p>	<p>N. E. of S. E. <i>T. E. Taylor + wif</i> <i>all</i> 1975 1976 1977</p>
<p>S. W. of S. W. <i>H. H. Blackwell</i> <i>all</i> 1975 1976 1977</p>	<p>S. E. of S. W. <i>Wesley W. West</i> 1975 1976 1977 <i>Balfour Thompson, Jr.</i> <i>all</i> 1975 1976 1977</p>	<p>S. W. of S. E. <i>W. L. Ragon + wif. Sillian</i> <i>all</i> 1975 none <i>W. L. Ragon "Mr" + wif. Sillian</i> <i>ex. 1/2 ac</i> 1976 1977</p>	<p>S. E. of S. E. <i>T. E. Taylor + wif</i> <i>all</i> 1975 1976 1977</p>

Scale—1 inch=300 Ft.

COUNTY

SECTION

16

TOWNSHIP

10

RANGE

7

FORM 1—S.T.C.—ROBERTS & SON, BIRMINGHAM

<p>N. W. of N. W. Lucian + Jane Neuman all 1975 1976 1977</p>	<p>N. E. of N. W. Eva Lynn Robinson all 1975 1976 1977</p>	<p>N. W. of N. E. William O. Arroy all 1975 1976 1977</p> <p>(C) Cone Mills Corp 1975 1976 1977</p>	<p>N. E. of N. E. J. H. + J. va Lee Watson all 1975 1976 1977</p>
<p>John V. Logan 15 ac 1975 1976 1977</p> <p>S. W. of N. W. Lucian + Jane Neuman 2.5 ac 1975 1976 1977</p>	<p>(C) Cone Mills 1975 1976 1977</p> <p>S. E. of N. W. J. M. Sanders all 1975 1976 1977</p>	<p>Eva Lynn Robinson 8 ac 1975 1976 1977</p> <p>S. W. of N. E. J. M. Sanders 32 ac 1975 1976 1977</p> <p>(C) Cone Mills Corp 1975 1976 1977</p>	<p>S. E. of N. E. J. H. + J. va Lee Watson all 1975 1976 1977</p>
<p>John V. Logan pt 10 ac 1975 1976 1977</p> <p>N. W. of S. W.</p>	<p>N. E. of S. W. J. M. Sanders 18 ac 1975 1976 1977</p> <p>M. P. Sanders 20 ac 1975 1976 1977</p>	<p>N. W. of S. E. Eva Lynn Robinson all 1975 1976 1977</p>	<p>N. E. of S. E. Artis K. Hall + Naomi Hall pt 9.5 ac 1975 Naomi Hall Ex. B.B. 1976 ex 1977</p> <p>Weldon H. Stimpson + wif 5 ac 1975 1976 1977</p>
<p>John Farley 1/2 ac 1975 1976 1977</p> <p>S. W. of S. W. Lucian + Jane Neuman 2.5 ac 1975 1976 1977</p> <p>John V. Logan pt 10 ac 1975 1976 1977</p>	<p>S. E. of S. W. M. P. Sanders 15 ac 1975 1976 1977</p> <p>John Farley 1/2 ac 1976 ex 1977</p>	<p>S. W. of S. E. Artis K. Hall + Naomi Hall 1975 Naomi Hall Ex. B.B. 1976 ex 1977</p>	<p>S. E. of S. E. H. L. Blackburn 20 ac 1975 ex 1976 ex 1977</p>

Scale—1 inch=300 Ft.

COUNTY

SECTION 17

TOWNSHIP 10

RANGE 7

FORM 1—S.T.C.—ROBERTS & SON, BIRMINGHAM

<p><i>J. M. Adams Jr.</i> N. W. of N. W. all 1975 1976 1977</p>	<p><i>B. A. Blackwell</i> N. E. of N. W. <i>A. A. Fox + wife</i> all 1975 1976 1977</p> <p><i>Catherine Geneva Fox + husband</i> all 1975 1976 1977</p> <p><i>Andrew Blackwell</i> <i>George Clifford Fox + wife</i> all 1975 1976 1977</p> <p><i>Rebbie J. Washburn + wife</i> <i>Jessie Lee Washburn</i> all 1975 1976 1977</p>	<p>N. W. of N. E. <i>Mrs. Vida Stadden</i> all 1975 1976 1977</p>	<p>N. E. of N. E. <i>Bobby Phillips</i> all 1975 1976 1977</p> <p><i>Myron F. Phillips</i> 1977</p>
<p>S. W. of N. W. <i>B. A. Blackwell</i> all 1975 1976 1977</p>	<p>S. E. of N. W. <i>Andrew Blackwell</i> all 1975 1976 1977</p>	<p>S. W. of N. E. <i>Mrs. Vida Stadden</i> all 1975 1976 1977</p> <p><i>Andrew Blackwell</i> all 1975 1976 1977</p>	<p>S. E. of N. E. <i>Lucian + Jone Newman</i> all 1975 1976 1977</p>
<p><i>Larry Blackwell + wife</i> N. W. of S. W. all 1975 1976 1977</p>	<p>N. E. of S. W. <i>Andrew Blackwell</i> all 1975 1976 1977</p>	<p>N. W. of S. E. <i>Blackwell</i> all 1975 1976 1977</p>	<p>N. E. of S. E. <i>Lucian + Jone Newman</i> all 1975 1976 1977</p>
<p><i>Larry Blackwell + wife</i> S. W. of S. W. <i>Mrs. Ester M. Blackwell</i> all 1975 1976 1977</p>	<p>S. E. of S. W. <i>B. A. Blackwell</i> all 1975 1976 1977</p> <p><i>Larry Blackwell + wife</i> all 1975 1976 1977</p>	<p>S. W. of S. E. <i>Robert L. Ragan</i> all 1975 1976 1977</p>	<p>S. E. of S. E. <i>Edd Fambrough</i> all 1975 1976 1977</p>

Scale—1 inch=300 Ft.

COUNTY _____

SECTION

18

TOWNSHIP

10

RANGE

7

FORM 1—S.T.C.—ROBERTS & SON, BIRMINGHAM

<p>N. W. of N. W.</p> <p>William Aaron Lewis pt 76 ac 1975 1976 1977</p> <p>Benny Rufus Lewis pt 40 ac 1975 John Cecil Hamilton pt 57 ac 1976 1977</p> <p>Benny Lewis pt 17 ac 1975 none</p>	<p>N. E. of N. W.</p> <p>Stadys O. Adams pt 19 75 pt 1976 1977</p> <p>Stadys O. Adams pt 19 75 pt 1976 1977</p> <p>Wade Rudd Adams pt 19 75 pt 1976 1977</p> <p>Jerry F. Cozart (1343-880)</p>	<p>N. W. of N. E.</p> <p>Mrs. Margaret 1 ac 1975 1976 1977</p> <p>O. Smith 1975 all 1976 1977</p> <p>Richard Charles Hawkins 8 ac</p> <p>PT Mrs. Margaret Dunn of O. Smith Richard Charles Hawkins all 8 ac 1977</p> <p>(1343-880) Jerry F. Cozart (all in same) 8 ac</p>	<p>N. E. of N. E.</p>
<p>S. W. of N. W.</p> <p>William Aaron Lewis pt 76 ac 1975 1976 1977</p> <p>Benny Rufus Lewis pt 40 ac 1975 none</p> <p>Benny Lewis pt 17 ac 1975 none</p> <p>John Cecil Hamilton pt 57 ac 1976 1977</p>	<p>S. E. of N. W.</p> <p>Stadys O. Adams pt 19 75 pt 1976 1977</p> <p>Benny Rufus Lewis pt 40 ac 1975 none</p> <p>J. M. Adams, Jr. pt 19 75 pt 1976 1977</p>	<p>S. W. of N. E.</p>	<p>S. E. of N. E.</p> <p>Stadys O. Adams pt 19 75 pt 1976 1977</p> <p>B. A. Blackwell 20 ac 1975 1976 1977</p>
<p>N. W. of S. W.</p> <p>Mrs. Marie A. + S. A. Hoodwin all 1975 1976 1977</p> <p>J. M. Adams, Jr. 1/2 acre 1976 1977</p>	<p>N. E. of S. W.</p> <p>William Aaron Lewis at 19 75 ac 1976 1977</p> <p>Lewis at 19 75 ac 1976 1977</p>	<p>N. W. of S. E.</p> <p>(1343-880) Jerry F. Cozart 8 ac</p>	<p>N. E. of S. E.</p> <p>Jerry Blackwell + wife pt. 12 ac 1975 1976 1977</p> <p>B. A. Blackwell 37 ac 1975 1976 1977</p> <p>William J + Florence Johnson 1 acre 1975 1976 1977</p>
<p>S. W. of S. W.</p> <p>Mrs. Marie A. + S. A. Hoodwin all 1975 1976 1977</p>	<p>S. E. of S. W.</p> <p>Mrs. Marie A. + S. A. Hoodwin pt 53.23 ac 1975 1976 1977</p> <p>William Aaron Lewis 2 ac 1975 1976 1977</p>	<p>S. W. of S. E.</p>	<p>S. E. of S. E.</p> <p>Jerry Blackwell + wife pt. 12 ac 1975 1976 1977</p> <p>William J + Florence Johnson 29 ac 1975 1976 1977</p> <p>Jerry F. Cozart 8 ac</p>

Scale—1 inch=300 Ft.

COUNTY

SECTION 19

TOWNSHIP 10

RANGE 7

FORM 1—S.T.C.—ROBERTS & SON, BIRMINGHAM

<p>Wendell H. Bowdy N. W. of N. W. Paul Alverson 5.22 ac 1975 / 1976 / 1977</p> <p>William A. + Lillian F. Oate James A. Mann + wife 10 ac 1975 / 1976 / 1977</p> <p>Walter H. Webb pt 34 ac 1975 Martha Webb pt 34 ac 1976 / 1977</p>	<p>N. E. of N. W.</p> <p>Walter H. Webb pt 34 ac 1975 Martha Webb pt 34 ac 1976 / 1977</p> <p>W. M. Warner pt 10 ac 1975 1976 / 1977</p>	<p>Allen Mc Dougal N. W. of N. E. 3 ac 1975 / 1976 / 1977</p> <p>Walter H. Webb pt 34 ac 1975 Martha Webb pt 34 ac 1976 / 1977</p>	<p>N. E. of N. E. Larry Blackwell + wife William J. + Laurence Johnson 1/2 ac 1975 / 1976 / 1977</p> <p>1/2 int First Natl Bk Corisicoma, Tex 82</p> <p>Davont + Davont 1975 1976 1977</p> <p>Robert Davont 1/2 int 82</p>
<p>J. M. Adams Jr S. W. of N. W. 1.75 ac 1975 / 1976 / 1977</p> <p>James A. Mann + wife 22.45 ac 1975 / 1976 / 1977</p>	<p>Paul Alverson / S. E. of N. W. Eeton Bladden 1 ac 1975 / 1976 / 1977</p> <p>Davont + Davont 1975 1976 1977</p> <p>Robert Davont 1/2 int 82</p> <p>First Natl Bk Corisicoma, Tex 1/2 int 82</p>	<p>L. H. Mc Elroy S. W. of N. E. 38 ac 1975 / 1976 / 1977</p> <p>Walter H. Webb 1 ac 1975 Martha Webb 1 ac 1976 / 1977</p>	<p>S. E. of N. E. Larry Blackwell + wife 1 ac 1975 / 1976 / 1977</p> <p>Jimmy E. + Linda Webb 1 ac 1975 Linda Webb 1 ac 1976 Linda A. Sexton 1 ac 1977</p>
<p>Davont + Davont 1975 1976 1977</p> <p>Robert Davont 1/2 int 81</p>	<p>Paul Alverson N. E. of S. W. 1 ac 1975 / 1976 / 1977</p> <p>Percy C. Smith, Jr. + Dickie Fowler + wife + son 8 ac 1975 / 1976 / 1977</p> <p>Robert Davont 1/2 int 82</p> <p>First Natl Bk Corisicoma, Tex 1/2 int 82</p>	<p>N. W. of S. E. Nolan Alverson all 1975 / 1976 / 1977</p>	<p>N. E. of S. E. Davont + Davont 1975 1976 1977</p> <p>1/2 int Robert Davont 82</p> <p>The Bladden Subdr.</p> <p>First Natl Bk Corisicoma, Tex 1/2 int 82</p>
<p>W. E. Alverson S. W. of S. W. 8 ac 1975 / 1976 / 1977</p>	<p>Richard L. Alverson S. E. of S. W. 1 ac 1975 / 1976 / 1977</p>	<p>S. W. of S. E. Frank Alverson all 1975 / 1976 / 1977</p> <p>Davont + Davont 1975 1976 1977</p> <p>Robert Davont 1/2 int 82</p>	<p>S. E. of S. E.</p> <p>The Bladden Subdr.</p> <p>1/2 int First Natl Bk Corisicoma, Tex 82</p>

Scale—1 inch—300 Ft.

COUNTY

SECTION 20

TOWNSHIP 10

RANGE 7

FORM 1—S.T.C.—ROBERTS & SON, BIRMINGHAM

<p>N. W. of N. W. Larry Blackwell + wif. 1975 1976 1977</p>	<p>Larry Blackwell + wif. 28 ac 1975 1976 1977</p> <p>N. E. of N. W.</p>	<p>Bruce L. Blanton 1 1/2 ac 1975 1976 1977</p> <p>N. W. of N. E. Winfred Daughdill pt. 1975 1976 1977</p> <p>U. W. Bobo 21 ac 1975 1976 1977</p> <p>N. E. of N. E. Edd F. Ambfough W. R. Sanders 1.9 ac 1975 1976 1977</p> <p>Albert H. Fortenberry + wif. 12 ac 1975 1976 1977</p> <p>H. V. Fortenberry 165 ac 1975 1976 1977</p> <p>Druma Johnson 1.500 ac 1977</p> <p>Allen H. Fortenberry 1 ac 1975 1976 1977</p> <p>James Andy Johnson 2 3/4 ac 1975 1976 1977</p> <p>Roy Ethelene Keem 2 1/2 ac 1977</p> <p>Jack Milam 1975 1976 1977</p> <p>Raymond + Louise Edwards 1/4 ac 1976 1977</p> <p>William J. + Louise Johnson 3 1/2 ac 1975 1976 1977</p> <p>Bennis M. + Elizabeth Ruhltsch 20.6 ac 1975 1976 1977</p>	
<p>S. W. of N. W. Larry Blackwell + wif. 1975 1976 1977</p>	<p>S. E. of N. W.</p>	<p>Frank 1975 1976 1977</p> <p>Alverson 1975 1976 1977</p> <p>S. W. of N. E. Libburn R. Ashley m. E. Farley 2 ac 1975 1976 1977</p> <p>Winfred Daughdill pt. 1975 1976 1977</p> <p>Albert H. Fortenberry + wif. pt. 1975 1976 1977</p> <p>William H. Daugherty pt 22 ac 1975 1976 1977</p> <p>H. V. Fortenberry 50 ac 1975 1976 1977</p> <p>Robert L. Ragon, pt 1975 1976 1977</p> <p>Ola. Power Co. 1975 1976</p> <p>Bruce L. Blanton 37 1/2 ac 1975 1976 1977</p> <p>S. E. of N. E.</p>	
<p>N. W. of S. W.</p> <p>The Bladden Subdv.</p>	<p>N. E. of S. W. Wade Bladden w. S. Bladden + wif. 1 1/2 ac 1975 1976 1977</p> <p>The Bladden Subdv.</p> <p>Labor Baptist Church</p>	<p>N. W. of S. E. William H. Daugherty all 1975 1976 1977</p>	<p>N. E. of S. E. Eulice L. Bone + wif Jackie Faye all 1975 1976 1977</p>
<p>S. W. of S. W.</p> <p>The Bladden Subdv.</p>	<p>S. E. of S. W.</p>	<p>S. W. of S. E.</p> <p>M. O. Hornbuckle all 1975 1976 1977</p> <p>W. C. + Marjorie pt 2.7 ac 1975 1976 1977</p> <p>Hornbuckle 17.3 ac 1975 1976 1977</p>	<p>S. E. of S. E. Joe H. Hereford E 1/2 1975 1976 1977</p>

Scale—1 inch=300 Ft.

COUNTY

SECTION 21

TOWNSHIP 10

RANGE 7

FORM 1—S.T.C.—ROBERTS & SON, BIRMINGHAM

<p>Edd Fambrough N.W. of N.W. John Farley pt 1975 3 ac 1975 1976 1976 1977 ex 1/2 ac 1977</p> <p>Bonnie M. + Elizabeth W. Whiteide 36.7 ac 1975 1976 1976 1977</p> <p>Thomas E. Farley + Pamela D. 2.5 ac 1977</p>	<p>N.E. of N.W. John Farley all 1975 38.94 ac 1976 ex pt 1977</p> <p>Larry Farley Charles R. Farley + wife Sandra 1.06 ac 1976 1.01 ac 1977 1977</p> <p>Bobby Farley + wife Linda 5.52 ac 1977</p>	<p>Franklin J. Brewer N.W. of N.E. 14 ac 1975 1976 1976 1977</p> <p>Wesley W. West 1975 1976 1977</p> <p>Merald J. Foster + wife 5 ac 1975 1976 1976 1977</p> <p>Russell Watson 34.57 ac 1975 1976 1976 1977</p>	<p>Jackson W. Brewer N.E. of N.E. 6.5 ac 1975 1976 1976 1977</p> <p>Wesley W. West 1975 1976 1977</p> <p>Richard C. Funderburg + wife 1.07 ac 1975 1976 1976 1977</p> <p>James P. Taylor + wife Bonnie L. 30.5 ac 1975 1976 1976 1977</p> <p>Wesley W. West 1975 1976 1977</p>
<p>S.W. of N.W. Bruce L. Blanton all 1975 1976 1976 1977</p>	<p>John Farley 20 ac 1975 1976 1976 1977</p>	<p>James P. Taylor + wife Bonnie L. 8 ac 1975 1976 1976 1977</p>	<p>S.E. of N.E. James P. Taylor + wife Bonnie L. all 1975 1976 1976 1977</p>
<p>H. S. Morgan 1975 1976 1976 1977</p> <p>N.W. of S.W. Tracy H. Rayson 1975 1976 1976 1977</p> <p>Wesley W. West 1975 1976 1976 1977</p>	<p>N.E. of S.W. Jerry M. Johnson + wife 1975 1976 1976 1977</p>	<p>N.W. of S.E. Wesley W. West 1975 1976 1976 1977</p>	<p>Jerry M. Johnson + wife pt 2.5 ac 1975 1976 1976 1977</p> <p>N.E. of S.E. James P. Taylor + wife Bonnie L. 21 ac 1975 1976 1976 1977</p> <p>Edward M. Lindsey pt 1977</p>
<p>Peggy J. Elliott S.W. of S.W. 3.8 ac 1975 1976 1976 1977</p> <p>Tracy H. Rayson + wife 2 ac 1975 1976 1976 1977</p>	<p>S.E. of S.W. H. S. Morgan pt 1975 1976 1976 1977</p> <p>A. Wayne Smith pt 5 ac 1975 1976 1976 1977</p>	<p>H. S. Morgan 32 ac 1975 1976 1976 1977</p> <p>S.W. of S.E. James P. Taylor + wife Bonnie L. 8 ac 1975 1976 1976 1977</p> <p>Jack A. Morgan, Jr. 8 ac 1976</p> <p>Estus M. Moore + wife Dora R. Moore 1977</p>	<p>Jerry M. Johnson + wife pt 2.5 ac 1975 1976 1976 1977</p> <p>S.E. of S.E. M. P. Sanders pt 1975 1976 1976 none</p> <p>Edward M. Lindsey pt 1977</p>

Scale—1 inch=300 Ft.

COUNTY

SECTION

22

TOWNSHIP

10

RANGE

7

FORM 1—S.T.C.—ROBERTS & SON, BIRMINGHAM

<p>N. W. of N. W. <i>Henry S. Lackey + wif.</i> <i>pt 8 ac 1976</i> <i>1977</i></p> <p><i>Robert Louis Samples</i> <i>pt 51 ac 1975</i> <i>1976</i> <i>1977</i></p> <p><i>Halfour Thompson, Jr.</i> <i>pt 20 ac 1975</i> <i>1976</i> <i>1977</i></p> <p><i>H. B. Vineyard + wif.</i> <i>pt 9 ac 1975</i> <i>1976</i> <i>pt 1 ac 1977</i></p>	<p>N. E. of N. W. <i>Henry S. Lackey + wif.</i> <i>pt 8 ac 1976</i> <i>1977</i></p>	<p>N. W. of N. E. <i>W. L. Ragon + wif. Lillian</i> <i>31 ac 1975</i> <i>none</i> <i>W. L. Ragon, Jr. + Sarah F. Waldrop</i> <i>pt 1976</i> <i>1977</i></p> <p><i>W. L. Ragon, Jr. + wif.</i> <i>4 ac 1975</i> <i>1976</i> <i>1977</i></p> <p><i>W. L. Ragon + wif. Lillian</i> <i>ac 1976</i> <i>1977</i></p>	<p>N. E. of N. E. <i>T. E. Taylor + wif.</i> <i>5 ac 1975</i> <i>1976</i> <i>1977</i> <i>all</i> <i>1976</i> <i>1977</i></p>
<p>S. W. of N. W. <i>Jesse Fred Cochran</i> <i>20 ac 1975</i> <i>1976</i> <i>1977</i></p> <p><i>Oliver + Margie Ragon</i> <i>20 ac 1975</i> <i>1976</i> <i>1977</i></p>	<p>S. E. of N. W. <i>W. L. Ragon + wif. Lillian</i> <i>all 1975</i> <i>none</i> <i>W. L. Ragon, Jr. + Sarah F. Waldrop</i> <i>36.55 ac 1976</i> <i>1977</i></p> <p><i>P. D. Waldrop + Sarah</i> <i>3.45 ac 1976</i> <i>1977</i></p>	<p>S. W. of N. E. <i>W. L. Ragon + wif. Lillian</i> <i>29 ac 1975</i> <i>none</i> <i>W. L. Ragon, Jr. + Sarah F. Waldrop</i> <i>pt 1976</i> <i>1977</i></p> <p><i>DR. Edward M. Lindsay</i> <i>11 ac 1975</i> <i>1976</i> <i>1977</i></p>	<p>S. E. of N. E. <i>DR. Edward M. Lindsay</i> <i>all 1975</i> <i>1976</i> <i>1977</i></p>
<p>N. W. of S. W. <i>Jackson W. Brewer</i> <i>10 ac 1975</i> <i>none</i> <i>W. L. Ragon + wif. Lillian</i> <i>38 ac 1975</i> <i>none</i></p> <p><i>James P. Taylor + wif. Bonnie L.</i> <i>10 ac 1976</i> <i>1977</i></p> <p><i>Edward M. Lindsay</i> <i>pt 1977</i></p>	<p>N. E. of S. W. <i>W. L. Ragon + wif. Lillian</i> <i>all 1975</i> <i>none</i></p>	<p>N. W. of S. E. <i>W. L. Ragon + wif. Lillian</i> <i>10 ac 1975</i> <i>none</i> <i>W. L. Ragon, Jr. + Sarah F. Waldrop</i> <i>10 ac 1976</i> <i>1977</i></p> <p><i>DR. Edward M. Lindsay</i> <i>31 ac 1975</i> <i>1976</i> <i>1977</i></p>	<p>N. E. of S. E. <i>DR. Edward M. Lindsay</i> <i>all 1975</i> <i>1976</i> <i>1977</i></p>
<p>S. W. of S. W. <i>M. P. Sanders</i> <i>1975</i> <i>1976</i> <i>Edward M. Lindsay</i> <i>all 1977</i></p>	<p>S. E. of S. W. <i>DR. Edward M. Lindsay</i> <i>1975</i> <i>1976</i> <i>1977</i></p>	<p>S. W. of S. E. <i>DR. Edward M. Lindsay</i> <i>pt 75 ac 1975</i> <i>1976</i> <i>1977</i></p>	<p>S. E. of S. E.</p>

Scale—1 inch—300 Ft.

COUNTY

SECTION 23

TOWNSHIP 10

RANGE 7

FORM 1—S.T.C.—ROBERTS & SON, BIRMINGHAM

<p>N. W. of N. W. Earl Hornbuckle 1975 1976 1977</p>	<p>N. E. of N. W. Charles E. Miller 1975 1976 1977</p>	<p>N. W. of N. E.</p>	<p>N. E. of N. E. C. Weldon + Marjorie T. Smith all 1975 1976 1977</p>
<p>S. W. of N. W. Earl Hornbuckle 1975 1976 1977</p>	<p>S. E. of N. W. Methodist Children Home of North Georgia Conference entire Section Wesley West 1975 1976 1977</p>	<p>S. W. of N. E. C. Weldon + Marjorie T. Smith all 1975 1976 1977</p>	<p>S. E. of N. E.</p>
<p>N. W. of S. W. Methodist Children Home of North Georgia Conference</p>	<p>N. E. of S. W. C. Weldon + Marjorie T. Smith all 1975 1976 1977</p>	<p>N. W. of S. E. C. Weldon + Marjorie T. Smith all 1975 1976 1977</p>	<p>N. E. of S. E.</p>
<p>S. W. of S. W. C. Weldon + Marjorie T. Smith all 1975 1976 1977</p>	<p>S. E. of S. W. C. Weldon + Marjorie T. Smith all 1975 1976 1977</p>	<p>S. W. of S. E.</p>	<p>S. E. of S. E. Mrs. Arbie Daughdill all 1975 1976 1977</p>

23 10 7

Scale—1 inch=300 Ft.

COUNTY _____

SECTION 24

TOWNSHIP 10

RANGE 7

FORM 1—S.T.C.—ROBERTS & SON, BIRMINGHAM

<p>N. W. of N. W. James H. Hill 1975 1976 1977</p>	<p>N. E. of N. W. James H. Hill 1975 1976 1977</p>	<p>N. W. of N. E.</p>	<p>N. E. of N. E. C. Weldon + Marjorie T. Smith all 1975 1976 1977</p>
<p>S. W. of N. W. James H. Hill 1975 1976 1977</p>	<p>S. E. of N. W. James H. Hill 1975 1976 1977</p>	<p>S. W. of N. E. William B. Money pt 900s 1975 pt 800s 1976 1977</p>	<p>H. L. Glenn 1975 ex sb 1976 at 1977 S. E. of N. E. Robert T. Vary 9.750s 1977</p>
<p>N. W. of S. W. L. L. Mcendon all 1975 1976 1977</p>	<p>James H. Hill 32 ac 1975 1976 1977</p>	<p>N. W. of S. E. William B. Money pt 900s 1975 pt 800s 1976 1977</p>	<p>H. L. Glenn 1975 pt ex sb 1976 at 1977 N. E. of S. E. J. B. + Chas. B. Vary 9.750s 1975 1976 none Robert T. Vary 9.750s 1977</p>
<p>S. W. of S. W. H. L. Glenn 1975 1976 1977</p>	<p>S. E. of S. W. Ray A. Glenn pt 270s 1975 1976 1977</p>	<p>S. W. of S. E. James B. + Sarah Ethel Vary 3.620s ex 1977</p>	<p>H. L. Glenn 1975 pt ex sb 1976 at 1977 S. E. of S. E. James B. + Sarah Ethel Vary 18 ac ex 1977 J. B. + Chas. B. Vary 3.620s 1975 pt 3450s 1976 none Robert T. Vary 11.250s 1977 U.S. Pipes + Fdry Co. 1975 1976 1977 Shoppard Family Com. IAC.</p>

Scale—1 inch=300 Ft.

COUNTY _____

SECTION

25

TOWNSHIP

10

RANGE

7

FORM 1—S.T.C.—ROBERTS & SON, BIRMINGHAM

<p>James H. Hill 30 ac 1975 1976 1977</p> <p>N. W. of N. W.</p>	<p>H. L. Glenn 1975 1976 1977</p> <p>N. E. of N. W.</p> <p>J. D. + Chas. D. Nary 5 ac 1975 1976 mort</p>	<p>H. L. Glenn 1975 1976 1977</p> <p>N. W. of N. E.</p> <p>James B. + Sarah Ethel Nary 31 ac 1977</p>	<p>J. B. + Chas. D. Nary 12 ac 1975 1976 mort</p> <p>N. E. of N. E.</p> <p>James B. + Sarah Ethel Nary NW 1/4 1977</p>
<p>Frank Lowe 20 ac 1975 1976 1977</p> <p>S. W. of N. W.</p> <p>J. D. + Chas. D. Nary 6 ac 1975 1976 mort</p> <p>J. W. Willard 6 ac 1977</p>	<p>H. L. Glenn 1975 1976 1977</p> <p>S. E. of N. W.</p> <p>Mountainview Baptist Church (S. W. of N. W.)</p>	<p>J. W. Willard 22 ac 1975 1976 1977</p> <p>S. W. of N. E.</p>	<p>J. B. + Chas. D. Nary 9 ac + strip 1975 1976 mort</p> <p>S. E. of N. E.</p> <p>Charles D. + Kundalyn Nary 5 ac 1977 all</p>
<p>Piper F. F. F. F. F. 1975 1976 1977</p> <p>N. W. of S. W.</p> <p>Carl Jenkins, Jr. 1975 1976 1977</p>	<p>N. E. of S. W.</p> <p>Carl Jenkins, Jr. all 1975 1976 1977</p>	<p>N. W. of S. E.</p>	<p>N. E. of S. E.</p> <p>J. D. Jordan Subdv. 12-163 all</p>
<p>S. W. of S. W.</p> <p>Lake Side Est 7-219-225</p>	<p>S. E. of S. W.</p> <p>Carl Jenkins, Jr. 17 ac 1975 1976 1977</p> <p>McCleskey Baby Farm add. E-109</p> <p>J. D. Jordan Subdv. 12-163</p>	<p>S. W. of S. E.</p> <p>McCleskey Baby Farm add. rt. E-109</p> <p>J. D. Jordan Subdv. rt. 12-163</p>	<p>S. E. of S. E.</p> <p>J. D. Jordan Subdv. all 12-163</p>

Scale—1 inch=300 Ft.

COUNTY

SECTION

26

TOWNSHIP

10

RANGE

7

FORM 1—S.T.C.—ROBERTS & SON, BIRMINGHAM

<p>N. W. of N. W. W. B. Borch all 1975 1976 1977</p>	<p>N. E. of N. W. Mrs. Leila A. Miller all 1975 1976 1977</p>	<p>N. W. of N. E. Benny + Hail Connell 3 1/2 ac 1975 1976 1977</p> <p>Mrs. Leila A. Miller 1 ac 1975 1976 1977</p>	<p>N. E. of N. E. James H. Hill 1975 1976 1977</p> <p>Benny + Hail Connell 5 ac 1975 1976 1977</p>
<p>S. W. of N. W. W. B. Borch all 1975 1976 1977</p>	<p>S. E. of N. W. Mrs. Leila A. Miller 1 ac 1975 Error see N.W. NE</p> <p>H. C. Youngs 20 ac 1975 1976 1977</p>	<p>S. W. of N. E. Mrs. Arbie Daughdrill 20 ac 1975 1976 1977</p>	<p>S. E. of N. E. Larry Allen + wif Susan 20 ac 1975 1976 1977</p> <p>Billy Ray Headrick + wif 20 ac 1975 1976 1977</p>
<p>N. W. of S. W. W. B. Borch all 1975 1976 1977</p>	<p>N. E. of S. W. J. Frank Moon + wif w/2 1975 1976 1977</p>	<p>N. W. of S. E. Darius K. + Anita P. Rasco all 1975 1976 1977</p>	<p>N. E. of S. E. Benny + Hail Connell all 1975 1976 1977</p> <p>W. S. Peip + Fdry Co 1975 1976 1977</p>
<p>S. W. of S. W. J. Frank Moon + wif all 1975 1976 1977</p>	<p>S. E. of S. W. Darius Rasco all 1975 1976 1977</p>	<p>S. W. of S. E. W. S. Peip + Fdry Co 1975 1976 1977</p> <p>Darius K. + Anita P. Rasco all 1975 1976 1977</p>	<p>S. E. of S. E. Carl J. Jenkins, Jr. 1975 1976 1977</p>

Scale—1 inch=300 Ft.

COUNTY

SECTION 27

TOWNSHIP 10

RANGE 7

FORM 1—S.T.C.—ROBERTS & SON, BIRMINGHAM

<p>noah nail 170 ac 1975 1976 Geo. Wood + wife Bessie 170 ac 1977</p> <p>N. W. of N. W.</p>	<p>Hirvasell Sand Co pt 1975 pt 1976 1977</p> <p>N. E. of N. W.</p> <p>M. P. Sanders pt 270 ac 1975 pt 270 ac 1976 Edward M. Sanders pt 270 ac 1977 pt 270 ac</p>	<p>N. W. of N. E. DR. Edward M. Sanders all 1975 1976 1977</p>	<p>N. E. of N. E. C. Weldon + Marjorie T. Smith all 1975 1976 1977</p>
<p>noah nail 170 ac 1975 1976 Geo. Wood + wife Bessie 170 ac 1977</p> <p>S. W. of N. W.</p>	<p>Hirvasell Sand Co pt 1975 pt 1976 1977</p> <p>S. E. of N. W.</p> <p>M. P. Sanders pt 270 ac 1975 pt 270 ac 1976 Edward M. Sanders pt 270 ac 1977 pt 270 ac</p> <p>entire section Wesley W. West 1975 1976 1977</p>	<p>S. W. of N. E.</p>	<p>C. Weldon + Marjorie T. Smith all 1975 all 1976 1977</p> <p>S. E. of N. E.</p>
<p>N. W. of S. W.</p>	<p>C. Weldon + Marjorie T. Smith all 1975 all 1976 1977</p> <p>N. E. of S. W.</p>	<p>N. W. of S. E. Dan K. Fowler all 1975 1976 1977</p>	<p>N. E. of S. E. W. A. Scotch all 1975 1976 1977</p>
<p>S. W. of S. W.</p>	<p>Dan K. Fowler all 1975 all 1976 1977</p> <p>S. E. of S. W.</p>	<p>S. W. of S. E. Dan K. Fowler all 1975 1976 1977</p>	<p>S. E. of S. E. C. Weldon + Marjorie T. Smith all 1975 1976 1977</p>

Scale—1 inch—300 Ft.

COUNTY _____

SECTION 28

TOWNSHIP 10

RANGE 7

FORM 1—S.T.C.—ROBERTS & SON, BIRMINGHAM

<p>N. W. of N. W. <i>Franklin Bladden all 1975 all 1976 1977</i></p>	<p>N. E. of N. W.</p>	<p>N. W. of N. E. <i>James P. Taylor + wf. Bonnie L. all 1975 1976 3 ac 1977</i></p> <p><i>Jack A. Meyon, Jr. 37 ac 1976</i></p> <p><i>Estes M. Moore + wf. Joa R. Moore 37 ac 1977</i></p>	<p>N. E. of N. E. <i>M. P. Sanders all 1975 1976 none</i></p> <p><i>Edward M. Lindsey 36 ac 1977</i></p> <p><i>Bonnie L. Taylor + Trust James F. 4 ac 1977</i></p>
<p>S. W. of N. W. <i>Mrs. Sarah B. + Study M. Lead 37 ac 1975 1976 1977</i></p> <p><i>H. L. + Haldie Capfield 3 ac 1975 1976 1977</i></p>	<p>S. E. of N. W. <i>Cecil H. + Bonnie A. Champion 25 ac 1975 1976 1977</i></p>	<p>S. W. of N. E. <i>Raymond L. Edwards 7 ac 60 ac 1975 1976 1977</i></p> <p><i>James P. Taylor + wf. Bonnie L. 7 ac 60 ac 1975 1976 1977</i></p>	<p>S. E. of N. E. <i>Raymond L. Edwards 7 ac 60 ac 1975 1976 1977</i></p> <p><i>J. W. Hammond Mrs 1975 1976 1977</i></p>
<p>N. W. of S. W. <i>H. L. + Haldie Capfield 30 ac 1975 1976 1977</i></p> <p><i>Mrs. Sarah B. + Study M. Lead 10 ac 1975 1976 1977</i></p>	<p>N. E. of S. W.</p>	<p>N. W. of S. E. <i>John C. Bates 2 3/4 ac 1975 1976 1977</i></p> <p><i>William Sedford Cushing 1 1/2 ac 1975 1976 1977</i></p> <p><i>Raymond R. Childress 38 ac 1975 1976 1977</i></p> <p><i>R. E. Yates + wf. 4 ac 1975 1976 1977</i></p> <p><i>Jessie A. Jenkins + wf. 1 1/2 ac 1975 1976 1977</i></p> <p><i>Marie A. Jenkins + wf. 1 1/2 ac 1975</i></p> <p><i>Alfred Nilgore 3 ac 1975 1976 1977</i></p>	<p>N. E. of S. E. <i>Raymond L. Edwards 7 ac 60 ac 1975 1976 1977</i></p> <p><i>J. W. Hammond Mrs 1975 1976 1977</i></p>
<p>S. W. of S. W. <i>Ray + Geneva Burgett 7 ac 8 ac 1975 1976 1977</i></p> <p><i>H. L. + Haldie Capfield 7 ac 1975 1976 1977</i></p> <p><i>Hattie Bladden Holcombe 7 ac 1975 1976 1977</i></p> <p><i>James R. + Velma Satterfield 5 ac 1975 1976 1977</i></p> <p><i>Charles L. Pollard 7 acres 1975 1976 1977</i></p> <p><i>John L. Willis + wf. 1 ac 1975 1976 1977</i></p> <p><i>Ella J. Willis 7 ac 1975 1976 1977</i></p>	<p>S. E. of S. W. <i>Judd Childers 3 ac 1975 none</i></p> <p><i>Judge Childers + wf. 3 ac 1976 1977</i></p> <p><i>Audrey + C. L. Bladden 6 ac 1975 1976 1977</i></p> <p><i>James E. Bladden 1 ac 1975 1976 1977</i></p> <p><i>Frank Pruitt 8 ac 1975 1976 1977</i></p>	<p>S. W. of S. E. <i>Roger Laney + wf. 1 ac 1975</i></p> <p><i>Robert Laney + wf. 1 ac 1976 1977</i></p>	<p>S. E. of S. E. <i>Raymond L. Edwards all 1975 1976 1977</i></p>

Scale—1 inch—300 Ft.

COUNTY

SECTION 29

TOWNSHIP 10

RANGE 7

FORM 1—S.T.C.—ROBERTS & SON, BIRMINGHAM

<p>N. W. of N. W.</p> <p>The Gladden Subdo</p>	<p>N. E. of N. W. David Sanford 2 ac 1975 1976 1977</p> <p>W. L. Gladden + wife 38 ac 1975 1976 ex 1977</p>	<p>N. W. of N. E.</p> <p>Inez Parr Gladden all 1975 1976 1977</p>	<p>N. E. of N. E.</p> <p>Ada Parr Reed pt 45 ac 1975 ex sh 1976 ex 1977</p>
<p>S. W. of N. W.</p> <p>The Gladden Subdo</p>	<p>S. E. of N. W. Drumwood L. Foster all 1975 1976 1977</p>	<p>S. W. of N. E.</p> <p>Russell Bellamy et al all 1975 1976 1977</p>	<p>S. E. of N. E. R. M. Bellamy 35 ac 1975 1976 1977</p> <p>Ada Parr Reed pt 45 ac 1975 ex sh 1976 ex 1977</p>
<p>N. W. of S. W.</p>	<p>N. E. of S. W.</p> <p>Rudie Elmore + F. Mitchell wife 1975 1976 1977</p> <p>Drumwood L. Foster all 1975 1976 1977</p>	<p>N. W. of S. E.</p> <p>Clyde Foster wife 1975 1976 1977</p>	<p>N. E. of S. E.</p> <p>Horace Gladden ex 1975 1976 1977</p> <p>Wesley W. West 1975 1976 1977</p> <p>Franklin Gladden ex 1975 1976 1977</p>
<p>S. W. of S. W.</p> <p>S. L. Co. 13 ac 1975 non</p> <p>Larry David Tucker 13 ac 1975 1977</p> <p>Jain Clifford Wood + wife 80 81</p>	<p>S. E. of S. W.</p> <p>Clyde Foster all 1975 1976 1977</p> <p>Rudie Elmore + Fernwood Mitchell Supp I - 1977</p>	<p>S. W. of S. E.</p> <p>Mrs. Sarah B. + Handy McLeod 22 ac 1975 1976 1977</p> <p>Judith Elmore Supp I 1977</p> <p>Alice Allen Howard 12 ac 1975 1976 1977</p> <p>Ella J. Ellis pt 38 ac 1975 1976 1977</p>	<p>S. E. of S. E.</p> <p>Ray + Geneva Burgett pt 8 ac 1975 1976 1977</p> <p>Judith Elmore + Fernwood Mitchell Supp I 1977</p> <p>Alice Allen Howard 12 ac 1975 1976 1977</p> <p>Ella J. Ellis pt 38 ac 1975 1976 1977</p>

The Gladden Subdo.
 Wesley W. West
 1975
 1976
 1977

Scale—1 inch=300 Ft.

COUNTY _____

SECTION 30

TOWNSHIP 10

RANGE 7

FORM 1—S.T.C.—ROBERTS & SON, BIRMINGHAM

<p>N. W. of N. W.</p> <p>Mrs. Ethel Loyd 26.7 ac 1975 ex sb 1976 ex 1977</p> <p> Hoyt L. + Carol Carlton 13.3 ac 1975 1976 1977</p>	<p>N. E. of N. W.</p> <p>Richard L. Almonson all 1975 1976 1977</p>	<p>N. W. of N. E.</p> <p>Mrs. Lue Almonson all 1975 1976 1977</p>	<p>N. E. of N. E.</p> <p>The Gladden Subdv.</p>
<p>S. W. of N. W.</p> <p>Margie Smith all 1975 1976 1977</p>	<p>S. E. of N. W.</p> <p>Felton T. Bobo all 1975 1976 none</p> <p>James B. Wood + wif. Connie all 1977</p>	<p>S. W. of N. E.</p> <p>Felix + Una A. Fomey 15.8 ac 1975 1976 1977</p> <p>Mrs. Sally Fomey "Mrs" 24.2 ac 1975 1976 1977</p>	<p>S. E. of N. E.</p> <p>The Gladden Subdv.</p>
<p>N. W. of S. W.</p> <p>Y. Z. ad 1975 1976 1977</p> <p>Black 75.39 ac 1976 1977</p>	<p>N. E. of S. W.</p> <p>Felton T. Bobo 1 ac 1975 1976 1977</p>	<p>N. W. of S. E.</p> <p>Mrs. Sally Fomey "Mrs" 39 ac 1975 1976 1977</p>	<p>N. E. of S. E.</p> <p>The Gladden Subdv.</p>
<p>S. W. of S. W.</p> <p>Burwood H. all 1975 ex sb 1976 1977</p> <p>Storie 75 pt 76 ex sb 1977</p>	<p>S. E. of S. W.</p> <p>Fred Allen Farley 1.8 ac 1976 none</p> <p>Raymond Sadell Seales + wif. Lue 1.8 ac 1977</p>	<p>S. W. of S. E.</p> <p>Felton T. Bobo 27.28 ac 1975 204 pt 36.2 ac 1976 1977</p>	<p>S. E. of S. E.</p> <p>Burwood H. pt 1975 ex sb 1976 1977</p> <p>Storie 75 ac 76 ex sb 1977</p>

Scale—1 inch=300 Ft.

COUNTY _____

FORM 1—S.T.C.—ROBERTS & SON, BIRMINGHAM

<p>N. W. of N. W. Vergnet Barbara P. Murray 1975 H. A. 1976 1977</p> <p>A. J. Parker 1975 H. A. 1976 1977</p> <p>R. S. Garner 27⁰⁰ 1975 31.85⁰⁰ 1976 Ex. Ab. 1977</p> <p>Travis E. Samples 1975 at bot 1976 1977</p> <p>E. E. Parker 1975 2 ac 1976 ex. Ab. 1977</p> <p>Autumn E. Brooks 1975 15 ac 1976 1977</p> <p>Wesley W. West 1975 1976 1977</p>	<p>N. E. of N. W. Curtis O. Harner + wf. 1975 1976 1977</p>	<p>N. W. of N. E. Drummond H. Stout 1975 all 1976 1977</p>	<p>N. E. of N. E. Larry W. Tucker 1975 all 1976 Mike 1977</p> <p>Carrollton State Bank all 1977</p> <p>Wesley W. West 1975 1976 1977</p>
<p>S. W. of N. W. T. W. Moon Subdv</p> <p>church 6 ac Mt. Pisgah Baptist Ch. & Cemetery</p>	<p>W. E. Greerman 2 ac 1975 1976 1977</p> <p>S. E. of N. W. Wesley W. West 1975 1976 1977</p> <p>James M. Moon 1975 pt. 20 ac 1976 1977</p> <p>Walter W. Moon 1975 pt. 58 ac 1976 1977</p>	<p>S. W. of N. E. Charles V. 20 ac 1975 1976 1977</p> <p>Wesley W. West 1975 1976 1977</p>	<p>S. E. of N. E. Edwards + wf. 1975 all 1976 1977</p>
<p>E. R. Everett + wf. 1.67 ac 1975 1976 ex. 1977</p> <p>N. W. of S. W. Mrs. Agnes J. O'Neal 5 ac 1975 ex. Ab. 1976 1977</p> <p>James M. + Elizabeth Whitehead 3 ac 1975 1976 1977</p> <p>Vieta Morgan Young 5.52 ac 1975 1976 1977</p> <p>Morgan 1975 1976 1977</p>	<p>M. S. Harner 6 ac 1975 1976 pt. 1977</p> <p>N. E. of S. W. Euna C. Harner 2 ac 1975 1976 1977</p> <p>Charles L. Hayes + wf. 6 ac 1975 1976 1977</p> <p>James M. Moon 1975 pt. 20 ac 1976 1977</p> <p>Raymond Taylor 3 ac 1975 1976 3 ac + 12' strip 1977</p> <p>Walter V. Moon 1975 pt. 58 ac 1976 1977</p>	<p>Euna C. Harner 32.75 ac 1975 1976 1977</p> <p>N. W. of S. E. James R. Howell + wf. 1975 pt. 2 1/2 ac 1976 1977</p> <p>James Everett Taylor + wf. 2 ac 1975 1976 1977</p>	<p>N. E. of S. E. Jack Blackwell 20 ac 1975 1976 1977</p> <p>James A. Bullard + wf. 10 ac 1975 1976 1977</p> <p>James R. Harner + wf. Maria 1975 1976 1977</p> <p>R. F. Fox 5 ac 1975 1976 1977</p> <p>Senis R. Taylor + wf. Jewel 5 ac 1975 1976 1977</p>
<p>S. W. of S. W. Vernon E. Jackson 20 ac 1975 1976 1977</p>	<p>S. E. of S. W. Cordell L. Hilton + wf. 1 20 ac 1975 1976 1977</p>	<p>S. W. of S. E. C. A. Cochran 34 1/2 ac 1975 1976 ex. Ab. 1977</p> <p>Sally Staton 4 ac 1975 1976 1977</p> <p>ola M. Bellamy 1 ac 1975 ex. 1976 1977</p> <p>James R. Howell + wf. 1975 1976 1977</p> <p>Wesley W. West 1975 1976 1977</p>	<p>S. E. of S. E. W. A. Bellamy all 1975 1976 1977</p> <p>Wesley W. West 1975 1976 1977</p>

Scale—1 inch=300 Ft.

COUNTY

SECTION 32

TOWNSHIP 10

RANGE 7

FORM 1—S.T.C.—ROBERTS & SON, BIRMINGHAM

<p>N. W. of N. W.</p> <p>Sally D. Tucker all 1975 1976 Carrollton State Bank all 1977</p>	<p>S. E. of N. W.</p> <p>Sadie Elmore + Fernwood Mitchell 1975 1976 1977</p>	<p>N. W. of N. E.</p> <p>Sally D. Tucker w/2 1975 1976 Carrollton State Bank w/2 1977</p> <p>John A. + Josephine M. Richey E/2 1975 1976 1977</p>	<p>N. E. of N. E.</p> <p>Sally David Tucker all 1975 1976 1977</p>
<p>S. W. of N. W.</p> <p>Sadie Elmore + Fernwood Mitchell Jr 1975 1976 1977</p> <p>R. F. Fox 7 ac pt 76 ac 1975 1976 1977</p>	<p>S. E. of N. W.</p> <p>Joe Kerry + moon w/2 pt 18 ac 1975 1976 1977</p> <p>Edwin E. + Helen Faye Lewis 1976 1977</p>	<p>S. W. of N. E.</p> <p>Sally D. Tucker 12 ac 1975 1976 Carrollton State Bank 12 ac 1977</p> <p>Billy Rogers 28 ac 1975 none</p> <p>William T. Chandler 1/2 ac 28 ac 1976 1977</p>	<p>S. E. of N. E.</p> <p>Sally David Tucker all 1975 1976 1977</p>
<p>N. W. of S. W.</p> <p>R. F. Fox 7 ac pt 76 ac 1975 1976 1977</p> <p>Shady + Margaret B. Garner 27 ac 1975 1976 none</p> <p>James R. Garner + w/2 Maria 13 ac 1975 1976 1977</p> <p>Bobby R. Elliott 27 acres 1977</p>	<p>N. E. of S. W.</p> <p>Joe Kerry moon + w/2 pt 18 ac 1975 1976 1977</p> <p>Donald Monroe Smith 13 ac 1975 1976 1977</p> <p>Fred Raymond Smith 3 ac 1975 none E. P. Smith + w/2 3 ac 1976 1977</p> <p>James Wilbur + Bertha Smith 3 1/2 ac 1975 1976 1977</p> <p>Joseph W. Watson 1 1/2 ac 1975 1976 1977</p> <p>Edwin E. + Helen Faye Lewis 1 acre 1976 see p 5 x NW 1/4 27 ac</p>	<p>N. W. of S. E.</p> <p>Billy Rogers all 1975 none</p> <p>William T. Chandler 1/2 ac all 1976 1977</p>	<p>N. E. of S. E.</p> <p>Houston L. Rozelle, Jr. all 1975 1976 1977</p>
<p>S. W. of S. W.</p> <p>Euna C. Garner 37.25 ac 1975 1976 1977</p> <p>Thomas Whisenant 2 1/4 ac 1975 1976 1977</p> <p>Lula Mae Tucker + w/2 James W. 1/2 acre 1975 1976 Mary Evelyn Pruitt 1/2 ac. 1977</p>	<p>S. E. of S. W.</p> <p>Sona Atkins + w/2 all 1975 1976 1977</p> <p>Must Jimmy Don all 1975 1976 1977</p>	<p>S. W. of S. E.</p>	<p>S. E. of S. E.</p> <p>Houston L. Rozelle, Jr. all 1975 1976 1977</p>

Scale—1 inch—300 Ft.

COUNTY

SECTION 33

TOWNSHIP 10

RANGE 7

FORM 1—S.T.C.—ROBERTS & SON, BIRMINGHAM

<p>N. W. of N. W. <i>Samy David Zucker</i> all 1975 1976 1977</p>	<p><i>Hattie Kladden Holcombe</i> N. E. of N. W. pt 1975 1976 1977</p> <p><i>James R. + Velma Satterfield</i> s.w. 1/2 1975 1976 1977</p>	<p>N. W. of N. E. <i>C. Weldon</i> all 1975 1976 1977</p> <p><i>Marjorie T. Smith</i> N. E. of N. E. all 1975 1976 1977</p>	
<p>S. W. of N. W. <i>Samy David Zucker</i> all 1975 1976 1977</p>	<p>S. E. of N. W. <i>C. Weldon + Marjorie T. Smith</i> all 1975 1976 1977</p> <p><i>Entire Section</i> <i>Weldon + West</i> 1975 1976 1977</p>	<p>S. W. of N. E. <i>James R. + Velma Satterfield</i> 26 2/3 ac 1975 1976 1977</p> <p><i>Horace Kladden</i> E 1/2 1975 1976 1977</p>	<p>S. E. of N. E. <i>Hattie Kladden Holcombe</i> E 1/2 1975 1976 1977</p>
<p>N. W. of S. W. <i>Walter V. Moon</i> all 1975 1976 1977</p>	<p>N. E. of S. W. <i>Mrs. Sarah A. + Gladys M. Good</i> 26 2/3 ac 1975 1976 1977</p> <p><i>Bruce Allen Howard</i> pt 1975 1976 1977</p>	<p>N. W. of S. E. <i>Franklin Kladden</i> 26 2/3 ac 1975 1976 1977</p>	<p>N. E. of S. E. <i>C. Weldon + Marjorie T. Smith</i> all 1975 1976 1977</p>
<p>S. W. of S. W. <i>Horace Kladden</i> all 1975 1976 1977</p>	<p>S. E. of S. W.</p>	<p>S. W. of S. E. <i>C. Weldon + Marjorie T. Smith</i> all 1975 1976 1977</p>	<p>S. E. of S. E. <i>James Sammill Jr.</i> all 1975 1976 1977</p>

Scale—1 inch=300 Ft.

COUNTY _____

SECTION 34

TOWNSHIP 10

RANGE 7

FORM 1—S.T.C.—ROBERTS & SON, BIRMINGHAM

<p>N. W. of N. W.</p> <p>John H. Walker all 1975 1976 1977</p>	<p>N. E. of N. W.</p>	<p>Church N. 20^{ac} N. W. of N. E. C. B. Foreman NORTH AEA. CONF. OF THE METH. EPISCOPAL CH. S. 20^{ac} name 1975</p> <p>Robert H. Foreman + Emily F. Rigland 8¹/₂ 1976 1977</p>	<p>N. E. of N. E.</p> <p>J. Frank Mason + wif. all 1975 1976 1977</p>
<p>S. W. of N. W.</p> <p>John H. Walker all 1975 1976 1977</p>	<p>S. E. of N. W.</p>	<p>S. W. of N. E.</p> <p>A. E. Rogers + wif. 8¹/₂ 1975 1976 1977</p> <p>Douglas H. Ford + wif 8¹/₂ 1975 1976 1977</p> <p>Joy F. Chewell 1981</p>	<p>S. E. of N. E.</p>
<p>N. W. of S. W.</p> <p>Wm. S. Wilson all 1975 1976 1977</p>	<p>N. E. of S. W.</p> <p>J. S. Bankston + wif. Ruth all 1975 1976 1977</p>	<p>N. W. of S. E.</p> <p>Charles L. Alverson + wif 8¹/₂ 1975 1976 1977</p> <p>Johany + Mary Smith 8¹/₂ 1975 1976 1977</p>	<p>N. E. of S. E.</p>
<p>S. W. of S. W.</p> <p>Wm. S. Wilson all 1975 1976 1977</p>	<p>S. E. of S. W.</p> <p>J. S. Bankston + wif. Ruth all 1975 1976 1977</p>	<p>S. W. of S. E.</p> <p>Billy W. East + wif. Patsy 1975 1976 1977</p> <p>Johany + Mary Smith 8¹/₂ 1975 1976 1977</p>	<p>S. E. of S. E.</p> <p>David C. Stone all 1975 1976 1977</p> <p>W. S. + F. H. Co. 1975 1976 1977</p>

Scale—1 inch=300 Ft.

COUNTY _____

SECTION 35

TOWNSHIP 10

RANGE 7

FORM 1—S.T.C.—ROBERTS & SON, BIRMINGHAM

<p>N. W. of N. W.</p> <p>J. Frank Moon + wif. 1975 1976 1977</p>	<p>N. E. of N. W.</p> <p>W. S. Pipe + Fdry Co. 1975 1976 1977</p>	<p>N. W. of N. E.</p> <p>Ala Power Co. 1975 1976 1977</p> <p>"Lake Side Est" 7-219-225</p>	<p>N. E. of N. E.</p>
<p>S. W. of N. W.</p> <p>David C. Stone all 1975 1976 1977</p>	<p>S. E. of N. W.</p> <p>Joe Ramus all 1975 none</p> <p>David C. Stone all 1976 1977</p> <p>Wesley W. West 1975 1976 1977</p>	<p>S. W. of N. E.</p> <p>Ala Power Co. 1975 1976 1977</p> <p>Lake Side Est 7-219-225</p>	<p>S. E. of N. E.</p>
<p>N. W. of S. W.</p> <p>W. S. Pipe Fdry Co. 1975 1976 1977</p>	<p>N. E. of S. W.</p> <p>David C. Stone all 1975 1976 1977</p>	<p>N. W. of S. E.</p>	<p>N. E. of S. E.</p> <p>Mrs. Nell E. Ballard pt 8.5 ac 1975 1976 1977</p> <p>David C. Stone all 1975 pt 71.5 ac 1976 1977</p>
<p>S. W. of S. W.</p> <p>David C. Stone all 1975 1976 1977</p>	<p>S. E. of S. W.</p>	<p>S. W. of S. E.</p> <p>Marie M. Stone 1/4 ac 1975 1976 1977</p>	<p>S. E. of S. E.</p> <p>Mrs. Nell E. Ballard pt 8.5 ac 1975 1976 1977</p> <p>Ala Power Co. 1975 1976</p> <p>David C. Stone 38 3/4 ac 1975 pt 71.5 ac 1976 1977</p>

101,540
17670
119210
1870
9260
6310
44600
181250
169600
350910

8100
161560
169660

Scale—1 inch—300 Ft.

COUNTY _____

SECTION 36

TOWNSHIP 10

RANGE 7

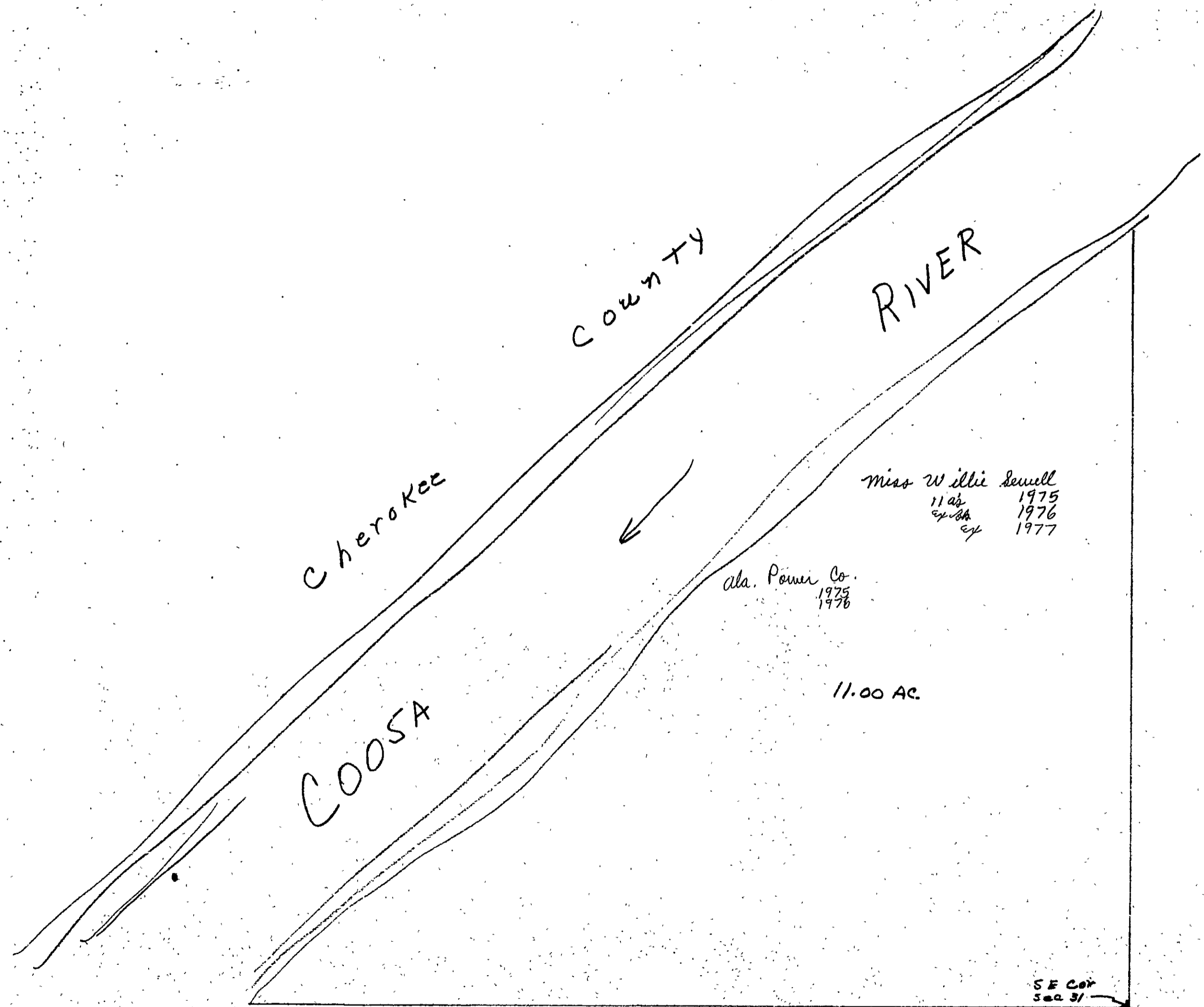
FORM 1—S.T.C.—ROBERTS & SON, BIRMINGHAM

<p>N. W. of N. W.</p> <p><i>Mountainview Inc. pt 1975</i></p>	<p>N. E. of N. W.</p>	<p>N. W. of N. E.</p>	<p>N. E. of N. E.</p>
<p>S. W. of N. W.</p> <p><i>Mountainview Inc. & Strip 1975 1976 1977</i></p>	<p>S. E. of N. W.</p> <p><i>Lakeside est. all of Section 7-219-225</i></p>	<p>S. W. of N. E.</p>	<p>S. E. of N. E.</p>
<p>N. W. of S. W.</p>	<p>N. E. of S. W.</p>	<p>N. W. of S. E.</p>	<p>N. E. of S. E.</p>
<p>S. W. of S. W.</p>	<p>S. E. of S. W.</p>	<p>S. W. of S. E.</p>	<p>S. E. of S. E.</p>

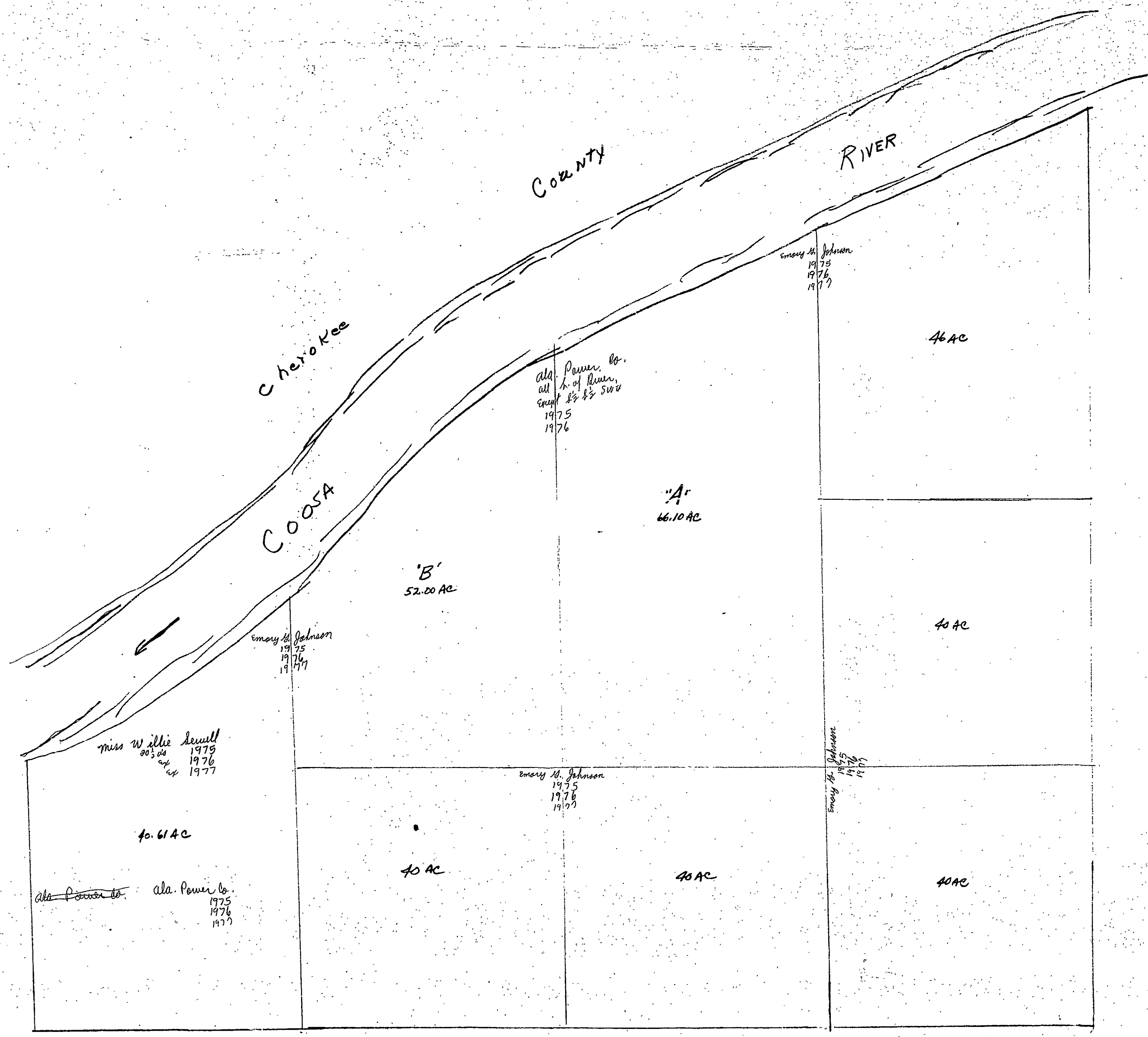
Scale—1 inch—300 Ft.

COUNTY _____

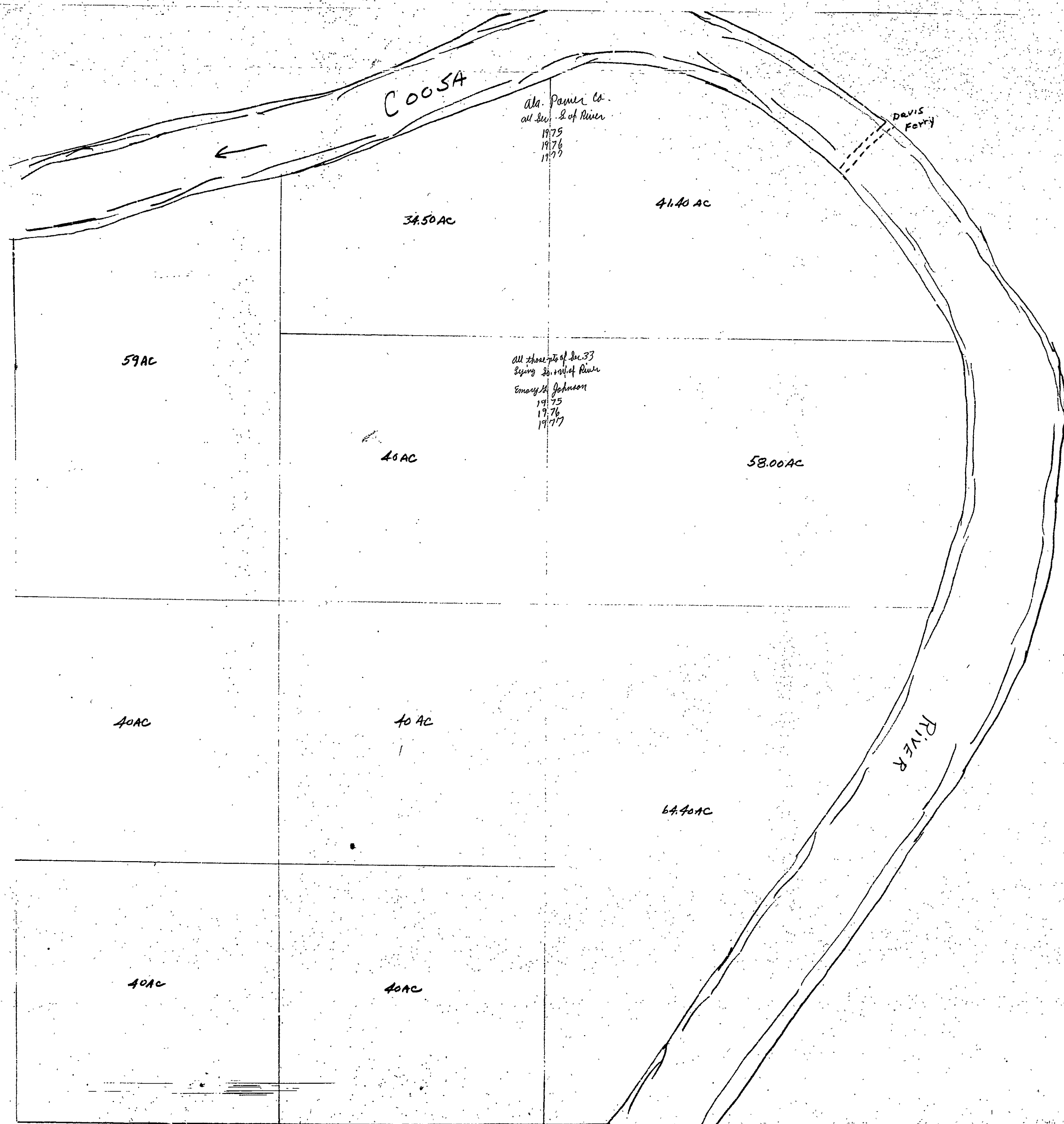
Sec 31 T.P. 10 R 8 E



Sec 31-Tp10 R 8 E



Sec. 33 T.P. 10 R8E



SECTION 1

TOWNSHIP 11

RANGE 3

FORM 1—S.T.C.—ROBERTS & SON, BIRMINGHAM

<p>N. W. of N. W.</p> <p>Wesley West 1975 1976 1977</p> <p>cecil Sochas 1002 1975 all 1976 1977</p> <p>MARSHALL COUNTY</p>	<p>N. E. of N. W.</p>	<p>N. W. of N. E.</p> <p>Uther Hammett all 1975 1976 1977</p>	<p>N. E. of N. E.</p> <p>J. H. + M. Brand pt 502 1975 1976 EX 1977</p> <p>Howard L. + Helen Ellison pt 742 1975 1976 1977</p> <p>Verbon J. Ellison pt. 802 1975 1976 1977</p> <p>Wesley West 1975 1976 1977</p> <p>Bobby Ray Taylor pt 100 1975 1976 1977</p> <p>Billy Hammett pt 100 1975 1976 1977</p> <p>See Taylor pt 350 1975 1976 1977</p>
<p>S. W. of N. W.</p> <p>L. T. Bread "est" all 1975 1976 1977</p>	<p>S. E. of N. W.</p> <p>1/2 Bnt Fed. Land Bank of N.O. 1975 1976 1977</p>	<p>S. W. of N. E.</p> <p>L. T. Bread "Est" all 1975 1976 1977</p>	<p>S. E. of N. E.</p> <p>J. H. + M. Brand pt 502 1975 1976 EX 1977</p> <p>Howard L. + Helen Ellison pt 742 1975 1976 1977</p> <p>Ray Lee Robbins et al pt 542 1975 none</p> <p>Bobby Hammett pt 100 1975 1976 1977</p> <p>Bobby Ray Taylor pt 100 1975 1976 1977</p> <p>Alan I. Davis pt 542 1976 1977</p> <p>Jimmy F. Crowell (1343-985) 82</p>
<p>N. W. of S. W.</p> <p>Wesley West 1975 1976 1977</p> <p>L. T. Bread "est" all 1975 1976 1977</p>	<p>N. E. of S. W.</p>	<p>N. W. of S. E.</p> <p>Benjamin J. Byar all 1975 1976 1977</p>	<p>N. E. of S. E.</p> <p>J. H. Stonicher pt 1975 1976 1977</p> <p>James Luther Wilpatrick pt 202 1975 none</p> <p>Roger W. Stephens pt 202 1976 1977</p>
<p>S. W. of S. W.</p> <p>L. T. Bread "est" all 1975 1976 1977</p>	<p>S. E. of S. W.</p>	<p>S. W. of S. E.</p> <p>J. H. Stonicher all 1975 1976 1977</p>	<p>S. E. of S. E.</p> <p>James Luther Wilpatrick pt 202 1975 none</p> <p>Roger W. Stephens pt 202 1976 1977</p>

Scale—1 inch=300 Ft.

COUNTY _____

SECTION 2

TOWNSHIP 11

RANGE 3

FORM 1—S.T.C.—ROBERTS & SON, BIRMINGHAM

N. W. of N. W.	N. E. of N. W.	N. W. of N. E.	N. E. of N. E.
S. W. of N. W.	S. E. of N. W. <i>Marshall</i> <i>County</i>	S. W. of N. E.	S. E. of N. E. <i>Robert N. Mathie + wife</i> <i>1 1/2 ac 1975</i> <i>1976</i> <i>1977 ✓</i>
N. W. of S. W.	N. E. of S. W.	N. W. of S. E. <i>A. D. Owens, Jr. & Chloé</i> <i>1/4 ac 1975 2.5 ac</i> <i>1976</i> <i>1977</i> <i>McWhorter</i> <i>State</i>	N. E. of S. E. <i>L. T. Inwood "est"</i> <i>all 1975</i> <i>1976</i> <i>1977 ✓</i>
S. W. of S. W. <i>Jim W. Klein</i> <i>2 ac 1975</i> <i>1976</i> <i>1977 ✓</i>	S. E. of S. W.	S. W. of S. E. <i>Jim W. Klein</i> <i>all 1975</i> <i>1976</i> <i>1977 ✓</i>	S. E. of S. E. <i>L. T. Inwood "est"</i> <i>all 1975</i> <i>1976</i> <i>1977 ✓</i>

COUNTY _____

Scale—1 inch—300 Ft.

SECTION 10

TOWNSHIP 11

RANGE 3

FORM 1—S.T.C.—ROBERTS & SON, BIRMINGHAM

N. W. of N. W.	N. E. of N. W.	N. W. of N. E.	N. E. of N. E.
S. W. of N. W.	S. E. of N. W.	S. W. of N. E.	S. E. of N. E.
N. W. of S. W.	N. E. of S. W.	N. W. of S. E.	N. E. of S. E.
S. W. of S. W.	S. E. of S. W.	S. W. of S. E.	S. E. of S. E.

Marshall County

County Line

*C. B. Fomon
all 1975
taxes*

DOUBLE ASSESSMENTS

1975

*A. F. Ingram
1975
1976
1977*

*A. F. Ingram
1975
1976
1977*

COUNTY _____

Scale—1 inch=300 Ft.

SECTION 11

TOWNSHIP 11

RANGE 3

FORM 1—S.T.C.—ROBERTS & SON, BIRMINGHAM

<p>N. W. of N. W. Jim W. Klein all 1975 1976 1977</p>	<p>N. E. of N. W. Wesley West Jim W. Klein all 1975 1976 1977</p>	<p>N. W. of N. E. Rae Ella at 800s 1975 1976 1977</p> <p>L. T. Anead "C" at at 800s 1975 1976 1977</p>	<p>N. E. of N. E. W. L. Edge 1975 1976 1977</p>
<p>S. W. of N. W. Jim W. Klein all 1975 1976 1977</p>	<p>S. E. of N. W. Rae Ella Buffington Jim W. Klein at 1975 1976 1977</p>	<p>S. W. of N. E. Rae Ella at 800s 1975 1976 1977</p> <p>Jim W. Klein at 1975 1976 1977</p> <p>W. L. Edge 1975 1976 1977</p>	<p>S. E. of N. E.</p>
<p>N. W. of S. W. Jim W. Klein all 1975 1976 1977</p>	<p>N. E. of S. W. Jim W. Klein 1975 1976 1977</p>	<p>N. W. of S. E. William R. Connor at 985 ac 1975 1976 1977</p> <p>Mrs. E. E. Oadd at 800s 1975 1976 1977</p> <p>W. L. Edge 1975 1976 1977</p>	<p>N. E. of S. E.</p>
<p>S. W. of S. W. Jim W. Klein all 1975 1976 1977</p>	<p>S. E. of S. W. C. V. Noble all 1975 1976 1977</p>	<p>S. W. of S. E. William R. Connor at 985 ac 1975 1976 1977</p> <p>Mrs. E. E. Oadd at 800s 1975 1976 1977</p> <p>W. L. Edge 1975 1976 1977</p>	<p>S. E. of S. E.</p>

Scale—1 inch=300 Ft.

COUNTY _____

SECTION 12

TOWNSHIP 11

RANGE 3

FORM 1—S.T.C.—ROBERTS & SON, BIRMINGHAM

<p>N. W. of N. W. u. s. Plywood Champion Papers Inc all 1975 none Champion International Corp all 1976 1977 ✓</p>	<p>N. E. of N. W. J. Thama S. + Hazel Duke all 1975 1976 none Dallas Jim + wif. Audie Mae all 1977 ✓</p>	<p>N. W. of N. E. J. H. Stonicher 1/2 ac 1975 1976 1977 ✓ J. Thama S. + Hazel Duke w/2 1975 1976 none</p>	<p>N. E. of N. E. James Luther Kilpatrick pt 20 ac 1975 none Roger W. Stephens pt 20 ac 1976 1977 ✓ James L. + Bobby R. Kilpatrick lot 1977 Leon Walls + wif. Patti L. pt 1977 ✓ Michael Stonicher pt 210 x 125 1977 ✓</p>
<p>S. W. of N. W. J. Thama S. + Hazel Duke all 1975 1976 Jerry W. Taylor + wif. Bous all 1977 ✓</p>	<p>S. E. of N. W. W. L. Edge 1975 1976 1977 ✓</p>	<p>S. W. of N. E. J. H. Stonicher 1/2 ac 1975 1976 1977 ✓ J. Thama S. + Hazel Duke w/2 1975 1976 none Dallas Jim + wif. Audie Mae lot 1977 ✓ Leon Walls + wif. Patti L. pt 1977 ✓ Robert W. Vaughn + wif. Helen M. 3.62 ac 1977 ✓ Irene Kline Proach pt 75 ac 1977 ✓</p>	<p>S. E. of N. E. Ray Alexander 1975 1976 1977 ✓ J. H. Stonicher all 1975 1976 none Leon Walls + wif. Patti L. 1977 ✓</p>
<p>N. W. of S. W. William R. Conner + wif. pt 98 1/2 ac 1975 1976 1977 ✓ Ronnie Boatwright pt 40 1/2 ac 1975 1976 1977 ✓ Pearl Walls 6 1/2 ac 1975 1976 1977 ✓</p>	<p>N. E. of S. W. J. Thama S. + Hazel Duke all 1975 1976 none Jerry W. Taylor + wif. Bous 1977 ✓ W. L. Edge 1975 1976 1977 ✓</p>	<p>N. W. of S. E. J. H. Stonicher 1/2 ac 1975 1976 1977 ✓ J. Thama S. + Hazel Duke w/2 1975 1976 none Leon Walls + wif. Patti L. pt 1977 ✓ Irene Kline Proach pt 75 ac 1977 ✓ Pearl Walls Etas 1978 w/2 NW x 8 1/2 x 81</p>	<p>N. E. of S. E. W. L. Edge 1975 1976 1977 ✓ James D. Dixon pt 119 ac 1975 1976 1977 ✓</p>
<p>S. W. of S. W. William R. Conner + wif. pt 98 1/2 ac 1975 1976 1977 ✓ Ronnie Boatwright pt 40 1/2 ac 1975 1976 1977 ✓</p>	<p>S. E. of S. W. E. L. Johnson all 1975 9.1 ac 1976 1977 ✓ W. L. Edge 1975 1976 1977 ✓</p>	<p>S. W. of S. E. Larry Gene Vaughn et al 30.9 ac 1975 1976 1977 ✓ W. L. Edge 1975 1976 1977 ✓</p>	<p>S. E. of S. E. Jack Dewayne + Frances Reynolds pt 1976 1977 ✓ Bertrude K. Brown pt 1975 none James D. Dixon pt 119 ac 1975 1976 1977 ✓</p>

Scale—1 inch—300 Ft.

COUNTY _____

SECTION 13

TOWNSHIP 11

RANGE 3

FORM 1—S.T.C.—ROBERTS & SON, BIRMINGHAM

<p>W.L. Edgel 1975 1976 1977</p> <p>N. W. of N. W.</p>	<p>Emin A. Johnson 1975 1976 1977</p> <p>N. E. of N. W.</p>	<p>Emin A. Johnson 16.4 ac 1975 1976 1977</p> <p>N. W. of N. E. Sary Mae Vaughn et al 23.9 ac 1975 1976 1977</p>	<p>James P. Ison pat 11.90 ac 1975 1976 1977</p> <p>N. E. of N. E. Hertrude K. Brown 30' Strip 1975 none Jack Dewayne and Frances Reynolds pat 1976 1977</p>
<p>S. W. of N. W.</p>	<p>Emin A. Johnson 1975 1976 1977</p> <p>S. E. of N. W.</p>	<p>S. W. of N. E.</p>	<p>Hertrude K. Brown 1975 none Jack Dewayne and Frances Reynolds pat 1976 1977</p> <p>S. E. of N. E.</p>
<p>N. W. of S. W.</p>	<p>Robert A. Moore + wif. ac 1975 1976 1977</p> <p>N. E. of S. W. Rayburn F. Hall 1977</p> <p>Rayburn Willingham + wif. 1 ac 1975 1976 1977</p>	<p>M. S. Harmon, Jr. + wif. Harriett S. pat 2.3 ac 1975 1976 1977</p> <p>N. W. of S. E. Emma H. Oliver pat 1975 1976 none</p> <p>S. F. Helms w/2 1975 1976 1977</p> <p>John Franklin Walker + wif. Jean 17 ac 1977</p>	<p>Hertrude K. Brown pat 7.3 ac 1975 none</p> <p>N. E. of S. E. Archie F. Green pat 3 ac 1975 1976 1977</p> <p>Jack Dewayne and Frances Reynolds pat 7.3 ac 1976 1977</p>
<p>S. W. of S. W. Melvin L. Wood all 1975 1976 1977</p>	<p>James A. Nightrouer + wif. 2 ac 1975 1976 1977</p> <p>S. E. of S. W. Robert A. Moore + wif. 16 ac 1975 1976 1977</p> <p>Rayburn F. Hall 1977</p> <p>Margaret L. Conran 7 ac 1975 1976 1977</p> <p>Melvin L. Wood 1 ac 1975 1976 1977</p> <p>Sammy Lisa Hammett "etal" 13 ac 1975 1976 1977</p>	<p>M. S. Harmon, Jr. + wif. Harriett S. pat 2.3 ac 1975 1976 1977</p> <p>S. W. of S. E.</p> <p>S. F. Helms w/2 1975 1976 1977</p>	<p>Hertrude K. Brown pat 7.3 ac 1975 none</p> <p>S. E. of S. E. Archie F. Green pat 3 ac 1975 1976 1977</p> <p>Jack Dewayne and Frances Reynolds pat 1976 1977</p>

Scale—1 inch=300 Ft.

COUNTY _____

SECTION 14

TOWNSHIP 11

RANGE 3

FORM 1—S.T.C.—ROBERTS & SON, BIRMINGHAM

<p>N. W. of N. W. Jim W. Klein all 1975 1976 1977 ✓</p>	<p>Fred Phillips "et" 30 acs 1975 1976 1977 ✓</p> <p>N. E. of N. W.</p> <p>James Aaron 19 enman 100 acs 1975.5 acs 1976 1977 ✓</p>	<p>N. W. of N. E. Wayne Buckner + wif. Bobbie 30 acs 1975 1976 1977 ✓</p>	<p>W. L. Edge 1975 1976 1977 ✓</p> <p>N. E. of N. E. Audrie E. H. Sprinkle pt 10 acs 1975 1976 1977 ✓</p> <p>Pearl Waller 15 acs 1975 1976 1977 ✓</p>
<p>S. W. of N. W. Jim W. Klein all 1975 1976 1977 ✓</p>	<p>W. L. Edge 1975 1976 1977 ✓</p> <p>S. E. of N. W.</p> <p>James Aaron 19 enman all 1975 30 acs 1976 1977 ✓</p>	<p>W. L. Edge 1974 1976 1977 ✓</p> <p>S. W. of N. E.</p>	<p>James Aaron Denmon 20 acs 1975 1976 1977 ✓</p> <p>S. E. of N. E.</p> <p>W. L. Edge 1975 1976 1977 ✓</p> <p>Audrie E. H. Sprinkle pt 10 acs 1975 1976 1977 ✓</p> <p>Mike Stonicher pt 1975 pt 1976 1977 ✓</p> <p>P. E. of Kurvis Rd Bailey Hilliland 1976 1977 ✓</p>
<p>N. W. of S. W. Charles Beahars all 1975 1976 1977 ✓</p>	<p>W. L. Edge 1975 1976 1977 ✓</p> <p>N. E. of S. W. Bobbie Sue (Mrs) Ingram 10 acs 1975 1976 1977 ✓</p> <p>M. H. Ingram 9 acs 1975 1976 1977 ✓</p> <p>Dennis Ingram + wif. 1 ac 1975 1976 1977 ✓</p> <p>William T. Cloud 8 ac + 16' R/W 1975 1976 1977 ✓</p> <p>W. L. Edge 1975 1976 1977 ✓</p>	<p>N. W. of S. E. Fred Wallace Phillips pt 1.36 acs 1975 1976 1977 ✓</p> <p>Alma O. Phillips 1 ac 1975 1976 1977 ✓</p>	<p>Sailey Hilliland pt 77.64 acs 1975 1976 1977 ✓</p> <p>N. E. of S. E.</p> <p>W. L. Edge 1975 1976 1977 ✓</p> <p>James Aaron Denmon P. W. of Rd. 1976 1977 ✓</p>
<p>Charles Beahars 37.74 ac 1975 1976 1977 ✓</p> <p>S. W. of S. W. James E. + Betty Ruth Baerman 1.26 ac 1975 1976 1977 ✓</p> <p>R. H. Beahars 1 ac 1976 1977 ✓</p> <p>Harvey Shelton R/W 1976 1977 ✓</p>	<p>R. H. Beahars + wif. 8' R/W 1975 1976 1977 ✓</p> <p>S. E. of S. W. M. H. Ingram 18' R/W 1975 1976 1977 ✓</p> <p>Harvey Shelton all 1975 1976 1977 ✓</p>	<p>Fred Wallace Phillips pt 1.36 acs 1975 1976 1977 ✓</p> <p>S. W. of S. E.</p> <p>W. L. Edge 1975 1976 1977 ✓</p> <p>Sailey Hilliland pt 77.64 acs 1975 1976 1977 ✓</p>	<p>S. E. of S. E. Sailey Hilliland all 1975 1976 1977 ✓</p>

Scale—1 inch—300 Ft.

COUNTY _____

SECTION 15

TOWNSHIP 11

RANGE 3

FORM 1—S.T.C.—ROBERTS & SON, BIRMINGHAM

<p>N. W. of N. W.</p>	<p>N. E. of N. W.</p>	<p>N. W. of N. E. Jim W. Klein 30 ac 1975 1976 1977 ✓</p>	<p>N. E. of N. E. Jim W. Klein all 1975 1976 1977 ✓</p>
<p>S. W. of N. W.</p>	<p>S. E. of N. W. Niram Lafayette all 1975 1976 1977 ✓</p>	<p>S. W. of N. E. William L. Jenkins 30 ac 1975 1976 1977 ✓</p>	<p>S. E. of N. E. Bertis Hill + wif. F. Louise all 1975 1976 1977 ✓</p>
<p>N. W. of S. W. Eudora Smith pt 18 ac 1975 1976 Willis Alexander pt 18 ac 1977 ✓</p>	<p>S. E. of S. W. Willis Alexander pt 18 ac 1977 ✓</p> <p>Elmora Sprinkle 16 ac 1975 1976 1977 ✓</p> <p>Eudora Smith pt 18 ac 1975 1976 1977</p>	<p>N. W. of S. E. James Putman 37 ac 1975 1976 1977 ✓</p>	<p>N. E. of S. E. R.H. Beekers + wif. all 1975 1976 1977 ✓</p>
<p>S. W. of S. W. Eudora Smith pt 18 ac 1975 1976 Willis Alexander pt 18 ac 1977 ✓</p> <p>Elmora Sprinkle 2.40 ac 1975 1976 1977 ✓</p> <p>Samy T. + Anty A. Works pt 26 ac 1977 ✓</p>	<p>S. E. of S. W. Nate Lust, Lem Kate 5 ac 1975 1976 1977 ✓</p> <p>Diane Witt 5 ac 1975 1976 1977 ✓</p> <p>Samy T. + Anty A. Works pt 26 ac 1977 ✓</p> <p>W. L. Edgec. 1975 1976 1977</p>	<p>S. W. of S. E. J.W. Hubery + wif. Shirley 5.14 ac 1975 1976 1977 ✓</p> <p>Johmie Clem 1 ac 1975 1976 1977 ✓</p> <p>Maurin M. Strickland + wif. 34.86 ac 1975 1976 1977 ✓</p>	<p>S. E. of S. E. R.H. Beekers + wif. 7.20 ac 1975 1976 1977 ✓</p> <p>1/2 int First Natl. Bk. CORISICANA, TX. 82</p> <p>C. E. Turner 8 1/2 ac 1975 1976 1977 ✓</p> <p>Dorant + Dorant 1975 1976 1977</p> <p>Robert Dorant 1/2 int 82</p>

Scale—1 inch—300 Ft.

COUNTY _____

SECTION 21

TOWNSHIP 11

RANGE 3

FORM 1—S.T.C.—ROBERTS & SON, BIRMINGHAM

N. W. of N. W.	N. E. of N. W.	N. W. of N. E.	N. E. of N. E.
S. W. of N. W.	S. E. of N. W.	S. W. of N. E.	<p>S. E. of N. E.</p> <p><i>J. Lee Seale</i> 20 ac 1975 1976 none</p> <p><i>Vandle Dean, E.C. + Annie L. Iding</i> 20 ac 1977</p> <p><i>Wesley W. West</i> 1975 1976 1977</p>
N. W. of S. W.	N. E. of S. W.	N. W. of S. E.	<p>N. E. of S. E.</p> <p><i>W. L. Edge</i> 20 ac 1975 1976 1977</p>
S. W. of S. W.	S. E. of S. W.	<p>S. W. of S. E.</p> <p><i>Wesley W. West</i> 1975 1976 1977</p>	<p>S. E. of S. E.</p> <p><i>DR. Howard Jenkins + Ray Campbell</i> all 1975 1976 1977</p> <p><i>W. L. Edge</i> 1975 1976 1977</p>

Scale—1 inch—300 Ft.

COUNTY _____

SECTION 22

TOWNSHIP 11

RANGE 3

FORM 1-S.T.C.—ROBERTS & SON, BIRMINGHAM

<p>N. W. of N. W.</p> <p>m^c claim all 1975 1976 1977</p> <p>Land T. + Audrey A. Works all 1977</p> <p>W. L. Edge 1975 1976 1977</p>	<p>N. E. of N. W.</p> <p>W. L. Edge 1975 1976 1977</p>	<p>N. W. of N. E.</p> <p>John W. Beard 2 acs 1975 1976</p> <p>N. E. of N. E. J. W. Beasley + wife w. J. Bradford 1975 1976</p> <p>N. O. Mills 75 pt 21 acs 1976 1977</p> <p>Harman O. Mills 1975</p> <p>Violet Holland 1975</p> <p>James Nelson Mayo 1975</p> <p>mid States Home Inc 450' x 100' 1975</p> <p>Fred R. Orr 1975</p> <p>Thomas E. Quinn 2.8 acs 1975</p> <p>J. P. Sloan 1975</p> <p>J. P. Sloan 1975</p> <p>Seller 1975</p>	<p>N. E. of N. E.</p> <p>John W. Beard 2 acs 1975 1976</p> <p>N. E. of N. E. J. W. Beasley + wife w. J. Bradford 1975 1976</p> <p>N. O. Mills 75 pt 21 acs 1976 1977</p> <p>Harman O. Mills 1975</p> <p>Violet Holland 1975</p> <p>James Nelson Mayo 1975</p> <p>mid States Home Inc 450' x 100' 1975</p> <p>Fred R. Orr 1975</p> <p>Thomas E. Quinn 2.8 acs 1975</p> <p>J. P. Sloan 1975</p> <p>J. P. Sloan 1975</p> <p>Seller 1975</p>
<p>S. W. of N. W.</p> <p>m^c claim all 1975 1976 1977</p> <p>Land T. + Audrey A. Works all 1977</p> <p>W. L. Edge 1975 1976 1977</p>	<p>S. E. of N. W.</p> <p>W. R. Dixon w/2 1975 1976 1977</p> <p>John M. Dixon + Judy P. w/2 1977</p> <p>W. L. Edge 1975 1976 1977</p>	<p>S. W. of N. E.</p> <p>Harold L. White E/2 1975 1976 1977</p> <p>Richard Spillman Richard + Emma Spillman 1977</p> <p>J. P. Sloan 1975</p>	<p>S. E. of N. E.</p> <p>Nellie Turner 150' x 150' 1975 1976 1977</p> <p>Janet H. Walls 1.58 acs 1975 1976 1977</p> <p>W. J. Bradford 1975 1976 1977</p> <p>Rabon R. Vickery + wife 15.19 acs 1975 1976 1977</p> <p>Harold L. White 1975</p> <p>Hopper Telephone Co. 1975 1976 1977</p> <p>Richard + Emma Spillman 1977</p> <p>Walnut Grove M. S. Ch. 1977</p>
<p>N. W. of S. W.</p> <p>DR Howard Jenkins + Ray Campbell 11 acs 1975 1976 1977</p> <p>W. L. Edge 12 3/4 acs 1975 1976 1977</p>	<p>N. E. of S. W.</p> <p>W. R. Dixon w/2 1975 1976 1977</p> <p>John M. Dixon + Judy P. w/2 1977</p> <p>S. R. Nichols 1975 1976 1977</p> <p>John M. Dixon + Judy P. 1977</p> <p>1/2 Int. Fed Bond 1975 1976 1977</p>	<p>N. W. of S. E.</p> <p>Harold L. White 37 acs 1975 1976 1977</p> <p>P. Richard + Emma Spillman 1977</p>	<p>N. E. of S. E.</p> <p>John Boulter Harris 1 acre 1975 1976 1977</p> <p>Mrs. C. S. Hardin Adm 6 1/2 acs 1975 1976 1977</p> <p>Richard + Emma Spillman 1977</p> <p>F. S. Spillman 2 1/2 acs 1975 1976 1977</p> <p>Rabon R. Vickery + wife 15.19 acs 1975 1976 1977</p> <p>Harold L. White 5 acs 1975 1976 1977</p> <p>W. R. Dixon con disc 1976 1977</p> <p>Hopper Telephone Co. 1975 1976 1977</p> <p>John W. Harris 1975 1976 1977</p>
<p>S. W. of S. W.</p> <p>W. R. Dixon w/2 1975 1976 1977</p> <p>DR Howard Jenkins + Ray Campbell 5 acs 1975 1976 1977</p> <p>W. L. Edge 5 acs 1975 1976 1977</p>	<p>S. E. of S. W.</p> <p>W. R. Dixon w/2 1975 1976 1977</p> <p>John M. Dixon + Judy P. w/2 1977</p> <p>S. R. Nichols 1975 1976 1977</p> <p>John M. Dixon + Judy P. 1977</p> <p>1/2 Int. Fed Bond 1975 1976 1977</p>	<p>S. W. of S. E.</p> <p>S. R. Nichols 1975 1976 1977</p> <p>John M. Dixon + Judy P. 1977</p>	<p>S. E. of S. E.</p> <p>C. E. Bradford 1975 1976 1977</p> <p>Mrs. C. S. Hardin Adm 9 1/2 acs 1975 1976 1977</p> <p>T. E. DeLoach + wife 1975 1976 1977</p> <p>Rabon R. Vickery + wife 15.19 acs 1975 1976 1977</p> <p>Jacob C. Turner 6 acs 1975 1976 1977</p> <p>Billy R. Daye 1975 1976 1977</p> <p>Brady Works 1975 1976 1977</p> <p>John W. Harris 1975 1976 1977</p> <p>Charles E. Davis 1976 1977</p> <p>W. R. Dixon con disc 1976 1977</p>

Scale—1 inch=300 Ft.

COUNTY


Town of W. H. J. P.

SECTION 22

TOWNSHIP 11

RANGE 3

Form 1-S.T.C. P. O. N. - BIRMINGHAM



Scale—1 inch - 300.00 Ft.

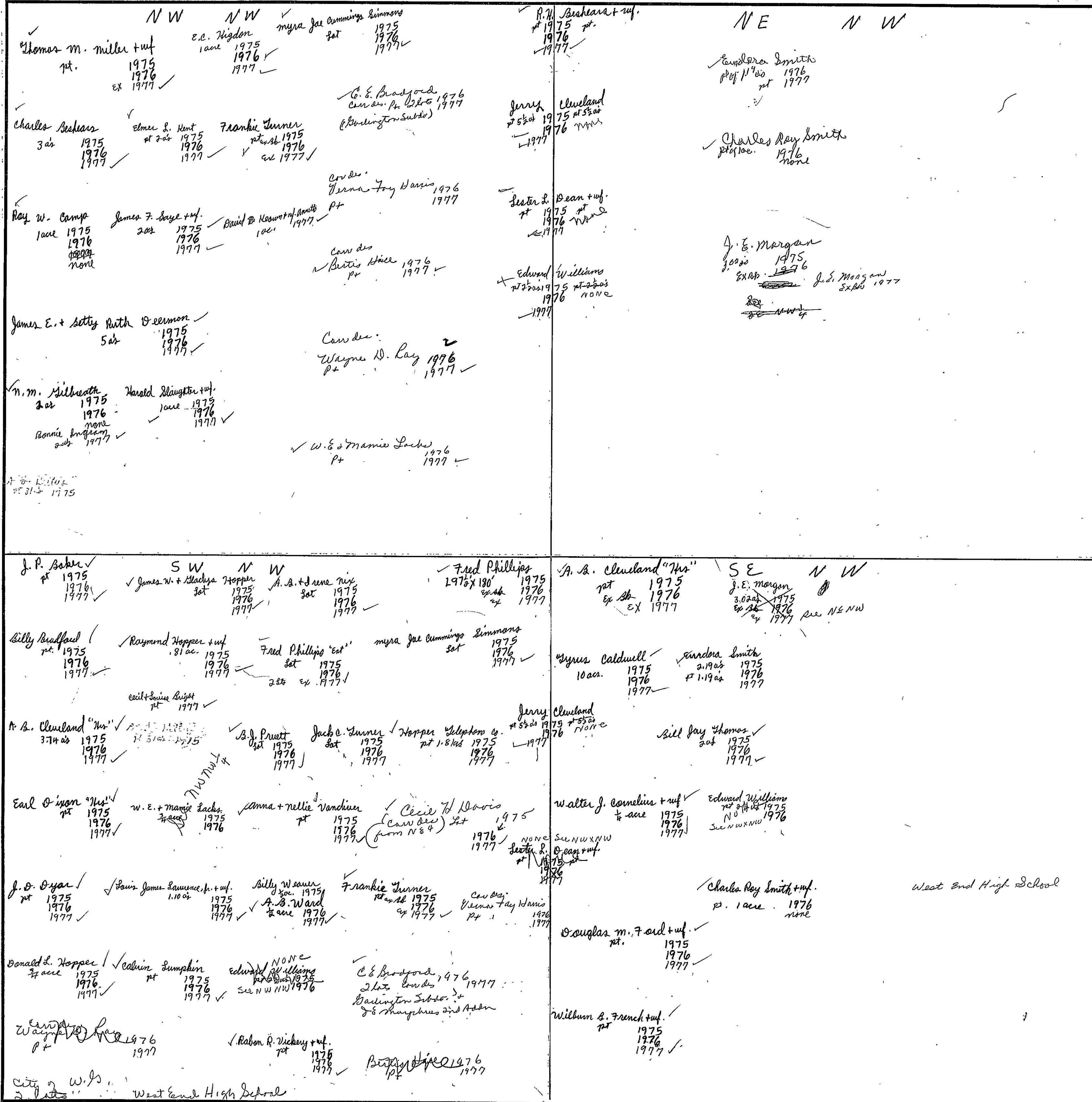
COUNTY

FORM 1—S.T.C.—ROBERTS & SON, BIRMINGHAM

<p>N. W. of N. W.</p> <p>See next sheet</p>	<p>N. E. of N. W.</p>	<p>N. W. of N. E.</p> <p>R. H. Beahars + wif. 1975 1976 1977</p> <p>Arles J. Cornelius + wif. 1975 1976 1977</p> <p>Arthur Smith + wif. 1975 1976 1977</p> <p>Arthur Smith + wif. 1975 1976 1977</p>	<p>N. E. of N. E.</p> <p>Arles J. Cornelius + wif. 1975 1976 1977</p> <p>See next sheet</p> <p>Cecil H. Davis + wif. 1975 1976 1977</p> <p>J. H. + Beldie Rice + wif. 1975 1976 1977</p> <p>John L. Taylor + wif. 1975 1976 1977</p> <p>Lewis E. McPherson + wif. 1975 1976 1977</p>
<p>S. W. of N. W.</p> <p>See next sheet</p>	<p>S. E. of N. W.</p>	<p>S. W. of N. E.</p> <p>Arles J. Cornelius + wif. 1975 1976 1977</p> <p>Alvin Bookley + wif. 1975 1976 1977</p> <p>J. A. Haynes + wif. 1975 1976 1977</p>	<p>S. E. of N. E.</p> <p>J. H. + Beldie Rice + wif. 1975 1976 1977</p> <p>See next sheet</p> <p>Cecil H. Davis + wif. 1975 1976 1977</p> <p>Lewis E. McPherson + wif. 1975 1976 1977</p>
<p>N. W. of S. W.</p> <p>Rufus B. Moore + wif. 1975 1976 1977</p> <p>Rabon R. Vickery + wif. 1975 1976 1977</p> <p>Hopper Telephone Co. 1975 1976 1977</p>	<p>N. E. of S. W.</p> <p>Walter J. Cornelius + wif. 1975 1976 1977</p> <p>Shadlus m. Little + wif. 1975 1976 1977</p> <p>East End High School</p>	<p>N. W. of S. E.</p> <p>Mrs. Leone O. Cornelius + wif. 1975 1976 1977</p> <p>J. A. Haynes + wif. 1975 1976 1977</p>	<p>N. E. of S. E.</p> <p>A. J. Pruett + wif. 1975 1976 1977</p> <p>James R. White + wif. 1975 1976 1977</p>
<p>S. W. of S. W.</p> <p>Rufus B. Moore + wif. 1975 1976 1977</p> <p>Rabon R. Vickery + wif. 1975 1976 1977</p> <p>William M. Cox + wif. 1975 1976 1977</p> <p>Shadlus m. Little + wif. 1975 1976 1977</p>	<p>S. E. of S. W.</p> <p>John C. Cox + wif. 1975 1976 1977</p> <p>James H. Williams + wif. 1975 1976 1977</p> <p>Shadlus m. Little + wif. 1975 1976 1977</p>	<p>S. W. of S. E.</p> <p>Mrs. Jonathan M. Cox + wif. 1975 1976 1977</p> <p>W. R. Cox + wif. 1975 1976 1977</p> <p>J. A. Haynes + wif. 1975 1976 1977</p>	<p>S. E. of S. E.</p> <p>A. J. Pruett + wif. 1975 1976 1977</p> <p>Clifford Ellison + wif. 1975 1976 1977</p>

Scale—1 inch=300 Ft.

Form 1-S.T.C. P. O. - BIRMINGHAM



COUNTY

Walnut Grove Baptist
Walnut Grove Methodist
Walnut Grove Ch. of Christ

Scale - 1 inch = 300.00 Ft.

SECTION 24

TOWNSHIP 11

RANGE 3

FORM 1—S.T.C.—ROBERTS & SON, BIRMINGHAM

<p><i>J.H. + Goldie Rice</i> 6 ac 1975 none</p> <p><i>N.W. of N.W.</i> <i>John L. Taylor</i> 6 ac 1976 none</p> <p><i>38 ac NW 4</i> <i>Darvton F. Hale</i> 1975 1976 1977</p> <p><i>William H. White</i> pt 25 1/2 ac 1975 1976 1977</p> <p><i>James E. McPherson + wif. Verma H.</i> 6 ac 1977</p> <p><i>Hudson</i> 1975 1976 1977</p>	<p><i>N.E. of N.W.</i> <i>Harshel J. Suter</i> 1 ac 1975 1976 1977</p> <p><i>Eddie Lee Reeves</i> pt 14 ac 1975 1976 1977</p> <p><i>William H. White</i> 19 ac 1975 1976 1977</p> <p><i>Melvin L. Wood</i> 19 ac 1975 1976 1977</p>	<p><i>N.W. of N.E.</i> <i>Melvin L. Wood</i> 1975 1976 1977</p>	<p><i>N.E. of N.E.</i> <i>Harold T. Miller + wif.</i> pt 4 1/2 ac 1975 1976 1977</p>
<p><i>S.W. of N.W.</i> <i>J.H. + Goldie Rice</i> 1 ac 1975 none</p> <p><i>John L. Taylor</i> 1 ac 1976 none</p> <p><i>William H. White</i> pt 25 1/2 ac 1975 1976 1977</p> <p><i>James E. McPherson + wif. Verma H.</i> 1 ac 1977</p> <p><i>Martin Oil Co.</i> pt 1977</p>	<p><i>N.E. Jacobs + wif. Shirley</i> 1 ac 1975 1976 1977</p> <p><i>S.E. of N.W.</i> <i>James B. Martin</i> 3 1/2 ac 1975 1976 1977</p> <p><i>William H. White</i> pt 23 1/2 ac 1975 1976 1977</p> <p><i>Eddie Lee Reeves</i> pt 14 ac 1975 1976 1977</p> <p><i>Martin Oil Co. Inc.</i> 1.48 ac 1975 1976 1977</p> <p><i>Harold L. White</i> 1975 1976 1977</p>	<p><i>S.W. of N.E.</i> <i>Merman Smith + wif. Louise</i> 7 1/2 ac 1975 1976 1977</p> <p><i>Melvin L. Wood</i> 12.5 ac 1975 1976 1977</p> <p><i>Roy Wayne Smith</i> 20 ac 1975 1976 1977</p>	<p><i>S.E. of N.E.</i> <i>Connie Wayne Grant + Johnny M. Grant</i> 18 ac 1975 1976 1977</p> <p><i>Harold T. Miller + wif.</i> pt 8 1/2 ac 1975 1976 1977</p> <p><i>James R. McBright, Jr.</i> 10 1/2 ac 1975 1976 1977</p> <p><i>Gene M. + Joan M. Bright</i> 1 ac 1975 1976 1977</p> <p><i>Darvton F. Hale</i> 1975 1976 1977</p>
<p><i>N.W. of S.W.</i> <i>A. J. Pruitt + wif.</i> pt 33 ac 1975 1976 1977</p>	<p><i>N.E. of S.W.</i> <i>James R. White</i> pt 35 1/2 ac 1975 1976 1977</p> <p><i>Harold L. White</i> 15.43 ac 1975 1976 1977</p>	<p><i>N.W. of S.E.</i> <i>Harold L. White</i> all 1975 1976 36 ac 1977</p> <p><i>Roy B. Smith + wif. Annie</i> 4 ac 1977</p>	<p><i>N.E. of S.E.</i> <i>Paul F. Ragan</i> 39 ac 1975 1976 1977</p> <p><i>Roy B. Smith + wif. Annie</i> 1 ac 1975 1976 1977</p>
<p><i>Clifford Ellison</i> 15 ac 1975 1976 1977</p> <p><i>S.W. of S.W.</i> <i>A. J. Pruitt + wif.</i> pt 33 ac 1975 1976 1977</p> <p><i>James R. White</i> pt 35 1/2 ac 1975 1976 1977</p>	<p><i>S.E. of S.W.</i> <i>Harold L. White</i> 13.43 ac 1975 1976 1977</p>	<p><i>S.W. of S.E.</i> <i>Donald R. Camper</i> all 1975 1976 1977</p>	<p><i>S.E. of S.E.</i> <i>Hobart Thompson</i> 39 ac 1975 1976 1977</p> <p><i>Lillian M. Hafley</i> 1 ac 1975 1976 1977</p>

Scale—1 inch=300 Ft.

COUNTY

SECTION 25

TOWNSHIP 11

RANGE 3

FORM 1—S.T.C.—ROBERTS & SON, BIRMINGHAM

<p>Clifford Ellison 1 ave 1975 1976 1977 ✓</p> <p>N. W. of N. W.</p> <p>camp at 1844 19 75 all 1976 1977 ✓</p>	<p>N. E. of N. W.</p>	<p>N. W. of N. E.</p> <p>camp at 1844 19 75 all 1976 1977 ✓</p>	<p>N. E. of N. E.</p> <p>Hobart Thompson 10 ac 1975 1976 1977 ✓</p>
<p>J. H. Holland 35 ac 1975 1976 1977 ✓</p> <p>S. W. of N. W.</p> <p>camp at 1844 19 75 all 1976 1977 ✓</p>	<p>S. E. of N. W.</p>	<p>S. W. of N. E.</p> <p>camp at 1844 19 75 all 1976 1977 ✓</p>	<p>S. E. of N. E.</p>
<p>N. W. of S. W.</p> <p>J. H. Holland 1975 1976 1977 ✓</p>	<p>N. E. of S. W.</p> <p>Schula all 1975 all 1976 1977 35 ac ✓</p>	<p>N. W. of S. E.</p> <p>Larry O. Thompson 5 ac 1977 ✓</p>	<p>N. E. of S. E.</p> <p>Hobart Thompson all 1975 1976 1977 ✓</p>
<p>S. W. of S. W.</p> <p>J. H. Holland 1975 1976 1977 ✓</p>	<p>S. E. of S. W.</p> <p>Schula all 1975 all 1976 1977 ✓</p> <p>Wesley W. West 1975 1976 1977 ✓</p>	<p>S. W. of S. E.</p>	<p>S. E. of S. E.</p> <p>Wilbur W. + Gladys R. Kattis 20 ac 1975 1976 1977 ✓</p> <p>Benny M. Campbell 1/2 1975 1976 1977 ✓</p> <p>part of 1975 1976 1977 ✓</p>

Scale—1 inch=300 Ft.

COUNTY _____

SECTION 26

TOWNSHIP 11

RANGE 3

FORM 1—S.T.C.—ROBERTS & SON, BIRMINGHAM

<p>N. W. of N. W. Louise Beasley #3 3/4 ac 1975 1976 1977 ✓ James Arthur + Linda Lancaster Set 1975 1976 1977 ✓ Mrs. Frankie Sumner 20 ac 1975 none Jack C. Sumner 20 ac 1976 1977 ✓ A. H. Kelley pt 3 1/4 ac 1976 1977 ✓</p>	<p>N. E. of N. W. William M. Cox all 1975 1976 1977 ✓</p>	<p>N. W. of N. E. Israel J. Brothers all 1975 1976 1977 ✓</p>	<p>N. E. of N. E. T. B. Walker + wf 37 ac 1975 1976 1977 ✓ Best Sister 3 ac 1975 1976 1977 ✓ James B. Wally pt 50 ac 1975 1976 1977 ✓</p>
<p>S. W. of N. W. Martha A. Beasley Louise Beasley #3 3/4 ac 1975 1976 1977 ✓ Eddie S. Homrich 3 ac 1975 1976 1977 ✓ R. H. Beavers + wf. 9.89 ac 1975 9.39 ac 1976 7.76 ac 1977 ✓ James O. Hobb + wf. Set 1975 Shady Woods .43 ac 1977 ✓ 1977 ✓ Jimmie Bitter Set 1975 1977 ✓ Neth O. Smith + wf Sandra 1.64 ac 1975 1976 1977 ✓ A. H. Kelley pt 3 1/4 ac 1975 1976 1977 ✓ Brida Hail Collins Beasley pt 1977 ✓ Jackie R. Harrod + wf. 1.43 ac 1977 ✓ Towers Cemetery</p>	<p>S. E. of N. W. Leis K. Wells all 1975 1976 1977 ✓</p>	<p>S. W. of N. E. Israel J. Brothers 36 ac 1975 1976 1977 ✓ James B. Wally pt 1975 1976 1977 ✓ Cous do</p>	<p>S. E. of N. E. Israel J. Brothers pt 73 ac 1975 1976 1977 ✓ J. F. Sims 23 ac 1975 1976 1977 ✓ James B. Wally pt 50 ac 1975 1976 1977 ✓</p>
<p>N. W. of S. W. Leis K. Wells all 1975 1976 1977 ✓</p>	<p>N. E. of S. W.</p>	<p>N. W. of S. E. Israel J. Brothers 1 1/2 ac 1975 1976 1977 ✓ James B. Wally pt 1975 1976 1977 ✓</p>	<p>N. E. of S. E. Israel J. Brothers pt 73 ac 1975 1976 1977 ✓ James C. Vandiver pt 67 ac 1975 1976 1977 ✓ See 7W 8 E</p>
<p>S. W. of S. W. Leis K. Wells all 1975 1976 1977 ✓</p>	<p>S. E. of S. W. Mrs. Bessie Samuel 6 ac 1975 1976 1977 ✓</p>	<p>S. W. of S. E. James B. Wally pt 1975 1977 ✓</p>	<p>S. E. of S. E. Israel J. Brothers pt 73 ac 1975 1976 1977 ✓ James B. Wally pt 50 ac 1975 1976 1977 ✓ See 8W 8 E James C. Vandiver pt 67 ac 1975 1976 1977 ✓</p>

Sammy Truman Works .34 ac 1977 ✓

Scale—1 inch—300 Ft.

COUNTY

SECTION 27

TOWNSHIP 11

RANGE 3

FORM 1—S.T.C.—ROBERTS & SON, BIRMINGHAM

<p>N. W. of N. W. DR. Howard Jenkins + Ray Campbell all 1975 1976 1977 ✓</p>	<p>N. E. of N. W. S. R. Nichols 1/2 pt 1975 1976 1977 ✓</p>	<p>N. W. of N. E. C. E. Bradford 30 ac 1975 1976 15.4 ac 1977 ✓</p>	<p>N. E. of N. E. H. C. Cleveland Walter A. Self + ref. 3 ac 1975 1976 1977 ✓ none</p> <p>Charles E. O. Smith 1975 1976 1977 ✓</p> <p>Jack C. Turner 1975 1976 1977 ✓</p> <p>Bill Jay Thomas 1975 1976 1977 ✓</p> <p>David Green + ref. Peggy 1977 ✓</p>
<p>S. W. of N. W. DR. Howard Jenkins + Ray Campbell 1975 1976 1977 ✓</p>	<p>S. E. of N. W. DR. Howard Jenkins + Ray Campbell 39 ac 1975 1976 1977 ✓</p> <p>S. R. Nichols 1/2 pt 1975 1976 1977 ✓</p>	<p>S. W. of N. E. C. E. Bradford all 1975 1976 1977 ✓</p>	<p>S. E. of N. E. Billy J. Cleveland 1/2 ac 1975 1976 1977 ✓</p> <p>H. C. Cleveland 14 ac 1975 1976 1977 ✓</p>
<p>N. W. of S. W. DR. Howard Jenkins + Ray Campbell 1975 1976 1977 ✓</p> <p>1/2 ac Fed Land Bank of N.O. 1975 1976 1977 ✓</p>	<p>N. E. of S. W. Etha Nix 1/2 ac Fed Land Bank of N.O. 1975 1976 1977 ✓</p> <p>Etha Nix all 1975 1976 1977 ✓</p>	<p>N. W. of S. E. Etha Nix 1/2 ac 1975 1976 1977 ✓</p> <p>James N. Livingston 1/2 ac 1975 1976 1977 ✓</p>	<p>N. E. of S. E. Frank Willis Jr. + ref. all 1975 1976 1977 ✓</p>
<p>S. W. of S. W. James Anderson 6 ac 1975 1976 1977 ✓</p> <p>DR. Howard Jenkins + Ray Campbell 34 ac 1975 1976 1977 ✓</p>	<p>S. E. of S. W. Etha Nix 1/2 ac 1975 1976 1977 ✓</p> <p>1/2 ac Fed Land Bank N.O. 1975 1976 1977 ✓</p>	<p>S. W. of S. E. Etha Nix 1/2 ac 1975 1976 1977 ✓</p> <p>James N. Livingston 1/2 ac 1975 1976 1977 ✓</p>	<p>S. E. of S. E. Frank Willis Jr. + ref. all 1975 1976 1977 ✓</p>

Scale—1 inch=300 Ft.

COUNTY _____

SECTION 28

TOWNSHIP 11

RANGE 3

FORM 1—S.T.C.—ROBERTS & SON, BIRMINGHAM

<p>N. W. of N. W.</p>	<p>N. E. of N. W.</p>	<p>N. W. of N. E. DR. Howard O. + Virginia Jenkins pt 35 ac 1975 1976 1977</p>	<p>N. E. of N. E. DR. Howard Jenkins + Ray Campbell pt 155 ac 1975 1976 1977</p> <p>Fed Land Bank 1/2 int 1975 1976 1977</p>
<p>S. W. of N. W.</p>	<p>S. E. of N. W.</p>	<p>S. W. of N. E. DR. Howard O. + Virginia Jenkins pt 35 ac 1975 1976 1977</p>	<p>S. E. of N. E. DR. Howard Jenkins + Ray Campbell pt 155 ac 1975 1976 1977</p> <p>Fed Land Bank 1/2 int 1975 1976 1977</p>
<p>N. W. of S. W.</p>	<p>N. E. of S. W.</p>	<p>N. W. of S. E. DR. Howard O. + Virginia Jenkins 1975 1976 1977</p>	<p>N. E. of S. E. DR. Howard Jenkins + Ray Campbell pt 155 ac 1975 1976 1977</p> <p>DR. Howard O. + Virginia Jenkins 5 ac 1975 1976 1977</p> <p>1/2 int Fed Land Bank 1975 1976 1977</p>
<p>S. W. of S. W.</p>	<p>S. E. of S. W.</p>	<p>S. W. of S. E. DR. Howard O. + Virginia Jenkins 1975 1976 1977</p>	<p>S. E. of S. E. DR. Howard Jenkins + Ray Campbell pt 155 ac 1975 1976 1977</p> <p>1/2 int Fed Land Bank 1975 1976 1977</p>

COUNTY _____

Scale—1 inch—300 Ft.

51151

SECTION 33

TOWNSHIP 11

RANGE 3

FORM 1—S.T.C.—ROBERTS & SON, BIRMINGHAM

<p>N. W. of N. W.</p>	<p>N. E. of N. W.</p>	<p>Millard Thomas 18 ac 1975 1976 1977</p> <p>N. W. of N. E.</p>	<p>N. E. of N. E.</p> <p>andra m. + T. H. Stanfield 1975 1976 1977 ✓</p>
<p>S. W. of N. W.</p>	<p>S. E. of N. W.</p>	<p>City of Altoona Pt of 12 acres</p> <p>County</p> <p>City of Altoona Pt of 12 acres</p>	<p>S. E. of N. E.</p> <p>andra m. + T. H. Stanfield Pt of 8 ac N.E. 1977</p> <p>Self Phillips add. B-246-247</p>
<p>N. W. of S. W.</p>	<p>N. E. of S. W.</p>	<p>City of Altoona Pt of 12 acres</p> <p>County</p> <p>City of Altoona Pt of 12 acres</p>	<p>N. W. of S. E. Cyril Pettit + 4 Betty 5 1/2 ac 1975 1976 1977 ✓</p> <p>andra m. + T. H. Stanfield 3 1/2 ac 1975 1976 1977 ✓</p> <p>Henry F. + Nettie R. Face 7 ac 1975 1976 1977 ✓</p> <p>W. Eugene Self 1 ac 1975 1976 1977 ✓</p> <p>N. E. of S. E. Mrs. Ruth Self 1 ac 1975 1976 1977 ✓</p> <p>Self Phillips add. B-246-247 pt.</p>
<p>S. W. of S. W.</p>	<p>S. E. of S. W.</p>	<p>County</p> <p>City of Altoona Pt of 12 acres</p> <p>County</p> <p>City of Altoona Pt of 12 acres</p>	<p>S. E. of S. E. Rosa Lee Crowley Pt. 1975 1976 1977 ✓</p> <p>Willard + Bain Boyles 3 ac 1975 1976 1977 ✓</p> <p>DR. Howard O. + Virginia Jenkins 11 ac 1975 1976 1977 ✓</p> <p>mas. Ruth Self 1/2 ac 1975 1976 1977 ✓</p> <p>John Thompson 5 1/2 ac 1975 1976 1977 ✓</p> <p>Formon add B-175</p> <p>Altoona Housing Authority 5.1 acres Ellison 2nd add to act City of Altoona</p>

Scale—1 inch=300 Ft.

COUNTY

SECTION

34

TOWNSHIP

11

RANGE

3

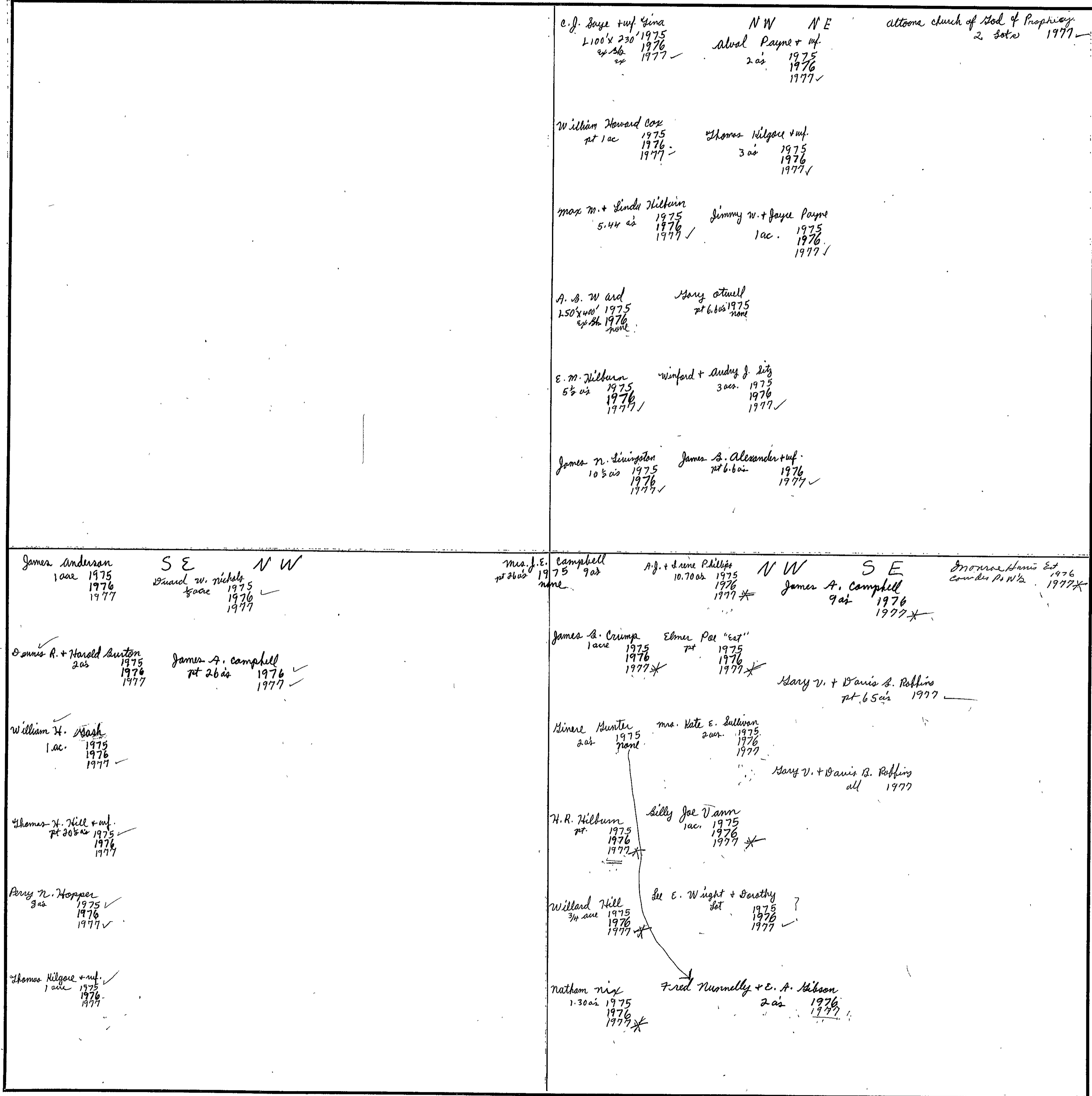
FORM 1—S.T.C.—ROBERTS & SON, BIRMINGHAM

<p>N. W. of N. W.</p> <p>1975</p>	<p>N. E. of N. W.</p> <p>Mrs. J. E. Campbell pt 2.6 ac 1975 none 1976 1977</p> <p>James Anderson pt 1975 2.0 ac 1976 1977</p> <p>Etha Nix 4 ac 1975 1976 1977</p> <p>James A. Campbell pt 2.6 ac 1976 1977</p> <p>Sloan Subdv. pt H-85</p>	<p>N. W. of N. E.</p> <p>A. B. Ward 150' x 400' 1975</p> <p>E. J. Daye + wif + na L 100' x 230' 1975</p> <p>See next sheet</p> <p>William Howard Cox pt 1 ac 1975 1976</p> <p>James T. Livingston 1975</p> <p>Abel Payne + wif. 2 ac 1975</p> <p>Max M. + Linda Hillman 5.44 ac 1975</p> <p>Thomas Nigley + wif. 3 ac 1975 1976</p> <p>Mary Ottwell pt 6.6 ac 1975</p> <p>Jimmy W. + Joyce Payne none 1975</p> <p>James B. Alexander + wif. pt 6.6 ac 1976</p>	<p>N. E. of N. E.</p> <p>Bennis R. Swinton + wif. 6 ac 1975 1976 pt 40 ac 1977</p> <p>James Coffelt pt 1 ac 1975 1976 1977</p> <p>Jimmy Lane + wif. 4 1/2 ac 1975 1976 1977</p> <p>Earl M. Cornick + wif. pt 3.39 ac 1976 1977</p> <p>Leon Norris 2 ac 1975 1976 1977</p>	<p>N. E. of N. E.</p> <p>Leo Coffelt pt 1975 1976 1977</p>
<p>S. W. of N. W.</p> <p>Edward W. Nichols 18 ac 1975 1976 1977</p> <p>W. H. Kent w 2 1975 1976 1977</p>	<p>Watts Hilley + wif. 1 ac 1975 1976 1977</p>	<p>S. E. of N. W.</p> <p>See next sheet</p>	<p>S. W. of N. E.</p> <p>Bennis R. + Harold Swinton 38 ac 1975 1976 1977</p> <p>William Howard Cox pt 1 ac 1975 1976 1977</p> <p>Mary Ottwell pt 6.6 ac 1975</p> <p>Amos Whitfield + Hazel Louise 2 ac 1975 1976 1977</p> <p>James B. Alexander + wif. pt 6.6 ac 1976 1977</p> <p>Uttona Ch. of God of Orophey pt 2.6 ac</p>	<p>S. E. of N. E.</p> <p>Leo Coffelt pt 1975 1976 1977</p> <p>D. D. + Alice Wright L 100' x 200' 1975 1976 1977</p> <p>James Coffelt pt 1 ac 1975 1976 1977</p> <p>A. S. + Irene Nix 17.5 ac 1975 1976 1977</p> <p>Earl M. Cornick + wif. pt 3.39 ac 1976 1977</p> <p>Bennis R. Swinton + wif. pt 40 ac 1977</p>
<p>N. W. of S. W.</p> <p>Mae Lindsay Sheen 1 ac 1975 1976 1977</p> <p>W. H. Kent 2 ac 1975 1976 1977</p> <p>John Gibbs pt 10 ac 1975 1976 1977</p>	<p>N. E. of S. W.</p> <p>Thomas Hill + wif. pt 2.6 ac 1975 1976 1977</p> <p>Coahle Robertson + wif. 1 1/2 ac 1975 1976 1977</p> <p>O. J. + Vera Sloan pt 1975 1976 1977</p> <p>Millard Thomas pt 2.6 ac 1975 1976 1977</p>	<p>N. E. of S. W.</p> <p>Ellison's add B-9-10</p>	<p>N. W. of S. E.</p> <p>Robbins 1975 1976 1977</p> <p>See next sheet</p>	<p>N. E. of S. E.</p> <p>Robbins Coal Co. 1975 1976 1977</p> <p>Sahly Hartley pt 1975 1976 1977</p> <p>East altoona add A-244</p> <p>A. S. + Irene Nix 7.5 ac 1975 1976 1977</p> <p>Robbins Coal Co. 1975 1976 1977</p> <p>Mary V. + Davis B. Robbins 15 ac 1977</p> <p>Emma + Monroe Harris Est. 1976 1977</p> <p>Mary V. + Davis B. Robbins pt 6.5 ac 1977</p>
<p>S. W. of S. W.</p> <p>A. S. + Etha + Nathan Nix 1 1/2 ac 1975 1976 1977</p> <p>Eveline W. Pullen pt 1975 1976 1977</p> <p>John Gibbs pt 10 ac 1975 1976 1977</p>	<p>S. W. of S. W.</p> <p>Howard C. M. Gray 2 ac 1975 1976 1977</p> <p>Myrtle + Lutechins pt 1976 1977</p> <p>William W. Loggins Jr. pt 1975 1976 1977</p> <p>Erskine W. Pullen pt 1975 1976 1977</p> <p>J. L. Williams pt 1 ac 1975 1976 1977</p> <p>Ellison's #2 add B 243</p> <p>Ellison's add B-9-10</p>	<p>S. E. of S. W.</p> <p>Marie Parks 1 ac 1975 1976 1977</p> <p>J. B. + Bertie B. Sycum 2 ac 1975 1976 1977</p> <p>Ellison's add B-9-10</p>	<p>S. W. of S. E.</p> <p>East altoona add A-244</p> <p>Mary V. + Davis B. Robbins 2.5 ac 1977</p>	<p>S. E. of S. E.</p> <p>East altoona add A-244</p> <p>Robbins Coal Co. 1975 1976 1977</p> <p>Mary V. + Davis B. Robbins pt 6.5 ac 1977</p> <p>Robbins Coal Co. 1975 1976 1977</p> <p>Mary V. + Davis B. Robbins pt 6.5 ac 1977</p>

Scale—1 inch=300 Ft.

COUNTY

Form 1-S.T.C. F. & N. - BIRMINGHAM



Scale—1 inch = 300.00 Ft.

COUNTY

SECTION 35

TOWNSHIP 11

RANGE 3

FORM 1—S.T.C.—ADELSTE & SON, BIRMINGHAM

<p>N. W. of N. W. <i>2. N. Arthur Guate</i> 300± 1975 1976 1977 ✓ 1/2 int First Hill Co R.I.S.I.C.A.N.T. T-1-2-3-4-5-6-7-8-9-10-11-12-13-14-15-16-17-18-19-20-21-22-23-24-25-26-27-28-29-30-31-32</p> <p><i>Dawont + Dawont</i> 1975 1976 1977</p> <p><i>Robert Dawont</i> 1/2 int 32</p>	<p>N. E. of N. W. <i>T. J. Cox</i> 1/2 ac 1975 1976 1977 ✓</p> <p><i>J. H. Holland</i> 200± 1975 1976 1977 ✓</p>	<p>N. W. of N. E.</p> <p><i>J. H. Holland</i> 150± 1975 1976 1977 ✓</p>	<p>N. E. of N. E.</p>
<p>S. W. of N. W. <i>John B. Nix</i> all 1975 1976 1977 ✓</p>	<p>S. E. of N. W. <i>T. J. Cox</i> <i>John B. Nix</i> 1/2 ac 1975 1976 ex 32 1977 ✓</p> <p><i>Larry Joe Prince</i> 1/2 ac 1975 1976 1977 ✓</p> <p><i>J. H. Holland</i> 4 ac 1975 1976 1977 ✓</p>	<p>S. W. of N. E.</p> <p><i>entire N E 1/4</i> <i>Dayton F. Hale</i> 1975 1976 1977 ✓</p> <p><i>J. H. Holland</i> 150± 1975 1976 1977 ✓</p>	<p>S. E. of N. E.</p>
<p>N. W. of S. W. <i>Brady Bell</i> all 1975 1976 ex 1977 ✓</p>	<p>N. E. of S. W. <i>T. J. Cox</i> all 1975 1976 1977 ✓</p> <p><i>Robbins Coal Co.</i> 1975 1976 <i>Stan V. + Davis S. Robbins</i> all 1977 ✓</p>	<p>N. W. of S. E. <i>Robbins coal co</i> 1975 1976 1977 ✓</p>	<p>N. E. of S. E. <i>Bill Chandler</i> 40 ac 1975 1976 1977 ✓</p>
<p>S. W. of S. W. <i>Stan V. + Davis S. Robbins</i> all 1975 1976 1977 ✓</p> <p><i>Robbins Coal Co.</i> 1975 1976 none 1977 ✓</p>	<p>S. E. of S. W.</p>	<p>S. W. of S. E. <i>Robbins Coal Co.</i> 1975 1976 1977 ✓</p>	<p>S. E. of S. E.</p>

COUNTY _____

Scale—1 inch—300 Ft.

SECTION 36

TOWNSHIP 11

RANGE 3

FORM 1—S.T.C.—ROBERTS & SON, BIRMINGHAM

<p>N. W. of N. W.</p> <p>Ralph m. all 1975 1976 1977 ✓</p> <p>Thompson + uf. all 1975 1976 1977 ✓</p>	<p>N. E. of N. W.</p>	<p>N. W. of N. E.</p> <p>Schuler all 1975 sent 1976 1977 ✓</p> <p>Thompson all 1975 sent 1976 1977 ✓</p> <p>and to bat Jimmie Kirby 1976 1977 ✓</p>	<p>N. E. of N. E.</p>
<p>S. W. of N. W.</p> <p>Ralph m. all 1975 1976 1977 ✓</p> <p>Thompson + uf. all 1975 1976 1977 ✓</p>	<p>S. E. of N. W.</p>	<p>S. W. of N. E.</p> <p>C. S. Hopper "cat" all 1975 1976 1977 ✓</p>	<p>S. E. of N. E.</p> <p>DR. Howard B. + Virginia Jenkins 36 acs 1975 1976 1977 ✓</p>
<p>N. W. of S. W.</p> <p>Sherald Stewart + Brady Payne 7 acs 153 acs 1975 1976 1977 ✓</p>	<p>N. E. of S. W.</p> <p>Bill Chandler 21 acs 1975 1976 1977 ✓</p> <p>Ellis Miller 7 acs 1975 1976 1977 ✓</p>	<p>N. W. of S. E.</p> <p>Sherald Stewart + Brady Payne 7 acs 153 acs 1975 1976 1977 ✓</p>	<p>N. E. of S. E.</p> <p>DR. Howard B. + Virginia Jenkins 36 acs 1975 1976 1977 ✓</p>
<p>S. W. of S. W.</p> <p>Earl C. Steele 3 acs 1975 none</p> <p>Sherald Stewart + Brady Payne 3 acs 1976 1977</p>	<p>S. E. of S. W.</p> <p>Jay George 7 acs 1975 1976 1977 ✓</p> <p>Ellis Miller 7 acs 1975 1976 1977 ✓</p>	<p>S. W. of S. E.</p> <p>O. S. Copeland, Jr. 3 acs 1975 1976 1977 ✓</p> <p>Sherald Stewart + Brady Payne 7 acs 153 acs 1975 1976 1977 ✓</p>	<p>S. E. of S. E.</p> <p>M. M. Adilbreath 31 acs 1975 1976 1977 ✓</p> <p>J. M. Headrick 5 acs 1975 1976 none</p> <p>Clyde Jenkins 2 acs 1975 1976 1977 ✓</p> <p>Paul Keener 2 acs 1975 1976 1977 ✓</p> <p>J. H. Moody 2 acs 1975 1976 1977 ✓</p> <p>William M. Morton + uf. Charlotte 5 acs 1977 ✓</p> <p>Rayton F. Haul 1975 1976 1977</p>

Scale—1 inch=300 Ft.

COUNTY _____

SECTION 1

TOWNSHIP 11

RANGE 4

FORM 1—S.T.C.—ROBERTS & SON, BIRMINGHAM

<p>N. W. of N. W.</p> <p>Mrs. E. J. Jenkins + Trust 1975 1976 ✓ 1977 ✓</p> <p>Dayton F. Hale 1975 1976 1977</p>	<p>N. E. of N. W.</p>	<p>N. W. of N. E.</p> <p>E. W. Buffington, Jr. 1975 1976 ✓ 1977 ✓</p>	<p>N. E. of N. E. Harold Bright 360' 1975 1976 1977 ✓</p> <p>Buddy Bartlett 2 acs. 1975 1976 ✓ 1977 ✓</p> <p>Palmer Bartlett 1 acre 1975 none 1976 1977 ✓</p> <p>Charles Pappas + ref. 1 ac 1975 1976 1977 ✓</p> <p>Ronald Bartlett 1 ac 1976 1977 ✓</p>
<p>S. W. of N. W.</p> <p>E. W. Buffington Jr. all 1975 1976 1977 ✓</p>	<p>S. E. of N. W.</p>	<p>S. W. of N. E.</p> <p>E. W. Buffington, Jr. 1975 1976 ✓ 1977 ✓</p> <p>Dayton F. Hale 1975 1976 1977</p>	<p>S. E. of N. E.</p> <p>E. W. Buffington, Jr. 1975 1976 1977 ✓</p>
<p>N. W. of S. W.</p> <p>M. L. Fowler all 1975 1976 1977 ✓</p>	<p>N. E. of S. W.</p> <p>William Ryan Oriskell + ref. all 1975 1976 1977 ✓</p>	<p>N. W. of S. E.</p> <p>E. W. Buffington, Jr. 1975 1976 1977 ✓</p>	<p>N. E. of S. E.</p> <p>Red H. Howard + ref. Nina all 1975 1976 1977 ✓</p>
<p>S. W. of S. W.</p> <p>Mrs. Jayann Hubbard all 1975 1976 370' 1977 ✓</p> <p>Red R. Dixon + ref. Paula 300' 1977 ✓</p>	<p>S. E. of S. W.</p> <p>M. L. Fowler all 1975 1976 1977 ✓</p>	<p>S. W. of S. E.</p> <p>William Ryan Oriskell + ref. 1/2 1975 1976 1977 ✓</p> <p>M. L. Fowler 3/2 1975 1976 1977 ✓</p>	<p>S. E. of S. E.</p> <p>Mrs. Estelle Walker all 1975 1976 1977 ✓</p> <p>Dayton F. Hale all 1975 1976 1977</p>

COUNTY _____

Scale—1 inch—300 Ft.

SECTION 2

TOWNSHIP 11

RANGE 4

FORM 1—S.T.C.—ROBERTS & SON, BIRMINGHAM

<p>N. W. of N. W.</p> <p>E.W. Buffington, Jr. et al pt. 1975 1976 1977</p>	<p>N. E. of N. W.</p> <p>E.W. Buffington, Jr. et al pt. 1975 1976 1977 ✓</p>	<p>N. W. of N. E.</p> <p>E. W. Buffington, Jr. et al pt 1975 pt 1976 1977 ✓</p> <p>ms. W. P. Gordon pt 1975 pt 1976 1977 ✓</p>	<p>N. E. of N. E.</p> <p>T. L. Young pt 1975 1976 1977 ✓</p>
<p>S. W. of N. W.</p> <p>E.W. Buffington, Jr. et al pt 1975 1976 1977 ✓</p> <p>Julius W. Stanley, Jr. 2.1 ac 1975 1976 1977</p> <p>Willard Stanley pt 60 ac 1975 1976 1977 ✓</p> <p>Mack C. Walker 7.35 ac 1975 1976 1977 ✓</p>	<p>S. E. of N. W.</p> <p>E.W. Buffington, Jr. et al pt 1975 1976 1977 ✓</p> <p>Mack C. Walker 18.65 ac 1975 1976 1977 ✓</p>	<p>S. W. of N. E.</p> <p>Mack C. Walker pt 1975 1976 1977 ✓</p> <p>W. P. Gordon 1975 1976 1977</p> <p>E. W. Buffington, Jr. et al pt 1975 pt 1976 1977 ✓</p> <p>ms. W. P. Gordon pt 1975 pt 1976 1977 ✓</p>	<p>S. E. of N. E.</p> <p>T. L. Young 20 ac 1975 1976 1977 ✓</p>
<p>N. W. of S. W.</p> <p>Floyd Stanley pt 1975 1976 1977 ✓</p> <p>R. H. Stanley pt 29 ac 1975 1976 1977</p> <p>Mack C. Walker 3 ac 1975 1976 1977 ✓</p> <p>James Wayne Allen + wif 1/2 ac 1975 1976 1977 ✓</p>	<p>N. E. of S. W.</p> <p>Mack C. Walker 39.70 ac 1975 1976 1977 ✓</p> <p>Willard Stanley pt 60 ac 1975 1976 1977 ✓</p>	<p>N. W. of S. E.</p> <p>W. P. Gordon 1975 1976 1977</p> <p>Mack C. Walker 109 ac 1975 1976 1977 ✓</p>	<p>N. E. of S. E.</p> <p>T. L. Young pt 1975 1976 1977 ✓</p> <p>Darlington F. Hall 1975 1976 1977</p>
<p>S. W. of S. W.</p> <p>Floyd Stanley 5 ac 1975 1976 1977 ✓</p> <p>Willard Stanley 2 ac 1975 1976 1977 ✓</p> <p>L. F. Walker + wif. Gladys 34.65 ac 1975 1976 1977 ✓</p> <p>James Wayne Allen + wif 1/2 ac 1975 1976 1977 ✓</p>	<p>S. E. of S. W.</p> <p>L. F. Walker + wif. Gladys all 1975 1976 1977 ✓</p>	<p>S. W. of S. E.</p> <p>L. F. Walker + wif. Gladys all 1975 1976 1977 ✓</p>	<p>S. E. of S. E.</p> <p>M. L. Fowler 1/2 1975 1976 1977 ✓</p> <p>ms. Jayann Hubbard 1/2 1975 1976 1977</p> <p>Darlington F. Hall 1975 1976 1977</p>

Scale—1 inch—300 Ft.

COUNTY _____

SECTION

3

TOWNSHIP

11

RANGE

4

FORM 1—S.T.C.—ROBERTS & SON, BIRMINGHAM

<p>N. W. of N. W.</p> <p>E. W. Buffington, Jr. et al 1975 1976 1977</p>	<p>E. W. Buffington, Jr. et al 1975 1976 1977</p> <p>N. E. of N. W.</p> <p>Calvin Smith 1975</p> <p>Error</p>	<p>E. W. Buffington, Jr. et al 1975 1976 1977</p> <p>N. W. of N. E.</p> <p>Smith 1975</p> <p>Error</p> <p>Dayton F. Hale 1975 1976 1977</p>	<p>N. E. of N. E.</p> <p>E. W. Buffington, Jr. et al 1975 1976 1977</p> <p>Dayton F. Hale 1975 1976 1977</p>
<p>S. W. of N. W.</p> <p>E. W. Buffington, Jr. et al 1975 1976 1977</p>	<p>E. W. Buffington, Jr. et al 1975 1976 1977</p> <p>S. E. of N. W.</p> <p>Harold Summerford + wif. 1975 1976 1977</p> <p>Dayton F. Hale 1975 1976 1977</p> <p>James Summerford 12 ac 1975 1976 1977</p>	<p>E. W. Buffington, Jr. et al 1975 1976 1977</p> <p>S. W. of N. E.</p> <p>Dayton F. Hale 1975 1976 1977</p> <p>Calvin Smith 1975</p> <p>Robert H. Stanley + wif. 1975 1976 1977</p> <p>John F. Walker 1975-76 1976 1977</p> <p>John H. Diamond + wif. 1975 1976 1977</p>	<p>Floyd Stanley S. E. of N. E.</p> <p>11 ac 1975 1976 1977</p> <p>R. H. Stanley 1975 1976 1977</p> <p>Willard Stanley 1975 1976 1977</p> <p>James W. P. Gordon 1975 1976 1977</p>
<p>N. W. of S. W.</p> <p>E. W. Buffington, Jr. et al 1975 1976 1977</p>	<p>James Summerford 29 ac 1975 1976 1977</p> <p>N. E. of S. W.</p> <p>Harold Summerford + wif. 1975 1976 1977</p>	<p>John H. Diamond + wif. 1975 1976 1977</p> <p>N. W. of S. E.</p> <p>Dayton F. Hale 1975 1976 1977</p> <p>Lester Reid 1977</p>	<p>Floyd Stanley N. E. of S. E.</p> <p>1 ac 1975 1976 1977</p> <p>R. H. Stanley 1975 1976 1977</p> <p>Willard Stanley 1975 1976 1977</p> <p>James W. Watkins 1975 1976 1977</p> <p>Joyce Stanley Brothers 1975 1976 1977</p>
<p>Mrs. Essie B. Hill 9 ac 1975 1976 1977</p> <p>S. W. of S. W. Carl Cannon 18 ac 1975 1976 1977</p> <p>Mardell + opal Stanfield 6 ac 1975 1976 1977</p>	<p>Sister Lanning 1 ac 1975 1976 1977</p> <p>S. E. of S. W.</p> <p>Dayton F. Hale 1975 1976 1977</p> <p>Billy Summerford + wif. 1975 1976 1977</p> <p>James Summerford 9 ac 1975 1976 1977</p>	<p>John H. Diamond + wif. 1975 1976 1977</p> <p>S. W. of S. E. R. F. Brannon "Ma" 23 ac 1975 1976 1977</p> <p>John W. Harris 1 ac 1975 1976 1977</p> <p>Sister Reid + wif. 1 ac 1975 1976 1977</p> <p>Euclene Summerford 2 ac 1975 1976 1977</p> <p>Harold Summerford + wif. 1975 1976 1977</p>	<p>R. H. Stanley S. E. of S. E.</p> <p>82 ac 1975 1976 1977</p> <p>Robert H. Stanley + wif. 11 ac 1975 1976 1977</p> <p>James W. Watkins 2 ac 1975 1976 1977</p> <p>Joyce Stanley Brothers 1975 1976 1977</p> <p>Wm. Church</p>

Scale—1 inch=300 Ft.

COUNTY

SECTION 4

TOWNSHIP 11

RANGE 4

FORM 1—S.T.C.—ROBERTS & SON, BIRMINGHAM

<p>Betty J. Hammett 17 ac 1975 1976 1977</p> <p>N. W. of N. W.</p> <p>Elizabeth J. Min pt 62 ac 1975 1976 1977</p> <p>S. E. of N. W.</p>	<p>N. W. of N. E.</p>	<p>James Allen Hammett 1 acre 1975 1976 1977</p> <p>N. E. of N. E.</p> <p>E. W. Buffington, Jr. et al pt 1975 1976 1977</p>
<p>E. W. Buffington, Jr. all 1975 1976 1977</p> <p>S. W. of N. W.</p>	<p>S. E. of N. W.</p> <p>Curtis E. Sneed III + Elj. D. Sneed all 1975 1976 1977</p>	<p>S. W. of N. E.</p> <p>Myrtle Sidwell all 1975 1976 1977</p>
<p>E. W. Buffington, Jr. pt 14 ac 1975 1976 1977</p> <p>N. W. of S. W.</p>	<p>N. E. of S. W.</p> <p>Curtis E. Sneed III + Elj. D. Sneed all 1975 1976 1977</p>	<p>N. W. of S. E.</p>
<p>E. W. Buffington, Jr. pt 14 ac 1975 1976 1977</p> <p>S. W. of S. W.</p> <p>Dayton F. Hale 1975 1976 1977</p> <p>Wayne Rowan pt 97 ac 1975 1976 1977</p>	<p>S. E. of S. W.</p> <p>Curtis E. Sneed + Elj. D. Sneed 12 ac 1975 1976 1977</p>	<p>C. M. Franklin 37 ac 1975 1976 1977</p> <p>S. W. of S. E.</p> <p>Leon Franklin + W. L. L. L. L. 6 ac 1977</p>
<p>Myrtle Sidwell all 1975 1976 1977</p>	<p>S. E. of N. E.</p> <p>E. W. Buffington, Jr. et al pt 1975 1976 1977</p>	<p>N. E. of S. E.</p> <p>Mrs. Nora Raley Farrington W. L. L. L. L. 1975 1976 1977</p> <p>E. W. Buffington, Jr. et al 1975 1976 1977</p> <p>Dayton F. Hale 1975 1976 1977</p>
<p>S. E. of S. E.</p> <p>Mrs. Nora Raley Farrington 9 ac 1975 1976 1977</p> <p>James Nelson 2 ac 1975 1976 1977</p> <p>Clarence Hammett pt 1 acre 1975 1976 1977</p> <p>Dayton F. Hale 1975 1976 1977</p> <p>W. L. L. L. L. 1975 1976 1977</p> <p>Margaret + Opal Stanley 6 ac 1976 1977</p> <p>William J. Lewis pt 1976 1977</p>		

Scale—1 inch=300 Ft.

COUNTY _____

SECTION

5

TOWNSHIP

111

RANGE

4

FORM 1—S.T.C.—ROBERTS & SON, BIRMINGHAM

<p>N. W. of N. W. Elizabeth J. Inman Sneed all 1975 1976 1977 ✓</p>	<p>N. E. of N. W. Betty J. Hammett 1975 1976 1977 ✓</p>	<p>N. W. of N. E. Elizabeth J. Inman Sneed 1975 1976 1977 ✓</p>	<p>N. E. of N. E. Betty J. Hammett pt 4.3 ac 1975 1976 1977</p>
<p>S. W. of N. W. Elizabeth J. Inman Sneed all 1975 1976 1977 ✓</p>	<p>S. E. of N. W. Betty J. Hammett 1975 1976 1977 ✓</p>	<p>S. W. of N. E. Elizabeth J. Inman Sneed 1975 1976 1977 ✓</p>	<p>ms. W. P. Gordon 10 ac 1975 1976 1977</p> <p>S. E. of N. E. Betty J. Hammett pt 4.3 ac 1975 1976 1977</p>
<p>N. W. of S. W. L.C. + Mattie R. Burnett 10 ac 1975 1976 1977 ✓</p> <p>Elizabeth J. Inman Sneed N¹/₂ 1975 1976 1977 ✓</p> <p>R. M. Bone pt 5 ac 1975 1976 1977 ✓</p> <p>Elizabeth J. Inman Sneed 1975 1976 1977</p> <p>Curtis E. Inwood 80 81</p>	<p>N. E. of S. W. L.C. + Mattie R. Burnett 1975 1976 1977 ✓</p>	<p>N. W. of S. E. E. W. Buffington, Jr. 1975 1976 1977 ✓</p>	<p>N. E. of S. E. Mrs. W. P. Gordon all 1975 1976 1977</p>
<p>S. W. of S. W. L.C. + Mattie R. Burnett 5 ac 1975 1976 1977 ✓</p> <p>Clarence Humphrey pt 1975 1976 1977 ✓</p> <p>R. M. Bone pt 5 ac 1975 1976 1977</p> <p>Jerry Humphrey, sup. 30¹/₂ ac 1975 1976 1977 ✓</p> <p>L. B. Hammett pt 4 ac 1975 1976 1977 ✓</p> <p>Elizabeth J. Inman Sneed N¹/₂ 1975 all 1976 1977</p> <p>Thomas + Doyle Smith pt 5/2 1977 ✓</p> <p>Curtis E. Inwood 81</p>	<p>S. E. of S. W. Thomas + Doyle Smith 5 ac 1975 1976 1977 ✓</p> <p>L.C. + Mattie R. Burnett 34.86 ac 1975 1976 1977 ✓</p>	<p>S. W. of S. E. E. W. Buffington, Jr. E¹/₂ 1975 1976 1977 ✓</p>	<p>S. E. of S. E. Mrs. W. P. Gordon all 1975 1976 1977</p>

Scale—1 inch=300 Ft.

COUNTY

SECTION 6

TOWNSHIP 11

RANGE 4

FORM 1—S.T.C.—ROBERTS & SON, BIRMINGHAM

<p>N. W. of N. W. Roy Lee B. Atkins et al pt 54 acs 1975 none 1976 none 1977 ✓</p> <p>See Taylor pt 1975 1976 1977 ✓</p> <p>James F. Casey pt 24 acs 1975 1976 1977 ✓</p> <p>Howard L. & Helen Ellison pt 74 acs 1975 1976 1977 ✓</p> <p>Alan I. Davis pt 54 acs 1976 1977 ✓</p>	<p>N. E. of N. W. Elizabeth & ruin Sneed pt 160 acs 1975 1976 1977 ✓</p> <p>Walter & Ann pt 37 acs 1975 1976 1977 ✓</p>	<p>N. W. of N. E.</p> <p>Elizabeth & ruin pt 160 acs 1975 1976 1977 ✓</p> <p>Sneed pt 75 acs 1975 pt 160 acs 1976 1977 ✓</p>	<p>N. E. of N. E.</p>
<p>S. W. of N. W. Roy Lee B. Atkins et al pt 54 acs 1975 none 1976 none 1977</p> <p>See Taylor pt 1975 1976 1977 ✓</p> <p>James F. Casey pt. 24 acs 1975 1976 1977 ✓</p> <p>Alan I. Davis pt 54 acs 1976 1977 ✓</p>	<p>S. E. of N. W. Elizabeth & ruin Sneed pt 160 acs 1975 1976 1977 ✓</p>	<p>S. W. of N. E.</p> <p>Elizabeth & ruin pt 160 acs 1975 1976 1977 ✓</p> <p>Sneed pt 75 acs 1975 pt 160 acs 1976 1977 ✓</p>	<p>S. E. of N. E.</p>
<p>N. W. of S. W. James Luther Kilpatrick 1975 none Roger W. Stephens all 1976 1977 ✓</p>	<p>N. E. of S. W. Elizabeth & ruin Sneed pt 158 acs. 1975 1976 1977 ✓</p>	<p>N. W. of S. E.</p> <p>Elizabeth & ruin pt 158 acs 1975 1976 1977 ✓</p> <p>Sneed pt 75 acs 1975 pt 158 acs 1976 1977 ✓</p>	<p>N. E. of S. E.</p>
<p>S. W. of S. W. James Luther Kilpatrick 1975 none Roger W. Stephens all 1976 1977 ✓</p>	<p>S. E. of S. W. Elizabeth & ruin Sneed pt 158 acs 1975 1976 1977 ✓</p>	<p>S. W. of S. E. Sneed Memorial Church</p>	<p>S. E. of S. E. Clarence Simpney pt 1975 1976 1977 ✓</p>

Scale—1 inch=300 Ft.

COUNTY _____

SECTION 7

TOWNSHIP 11

RANGE 4

FORM 1—S.T.C.—ROBERTS & SOIL, BIRMINGHAM

<p>N. W. of N. W. James Luther Hilpatrick 1975 none Roger W. Stephens all 1976 1977 ✓</p>	<p>N. E. of N. W. J. Royce Dixon 10 ac 1975 1976 1977 ✓</p>	<p>N. W. of N. E. B. C. Umphrey 1975 ac 1976 ac 1977 ✓</p>	<p>N. E. of N. E. Clarence Umphrey 1975 1976 1977 ✓</p>
<p>S. W. of N. W. James Luther Hilpatrick all 1975 none Roger W. Stephens all 1976 1977 ✓</p>	<p>S. E. of N. W. Lowell Dixon 2 ac 1975 1976 1977 ✓</p>	<p>S. W. of N. E. J. Royce Dixon 39 ac 1975 1976 1977 ✓</p> <p>Frank C. Umphrey 1 ac 1975 1976 1977 ✓</p> <p>Wayne Wright + Eban 1977</p>	<p>S. E. of N. E. Clarence Umphrey Wayne Wright 1 ac 1975 1976 1977 ✓ See SWX N 8</p>
<p>N. W. of S. W. James Luther Hilpatrick 1975 none Roger W. Stephens all 1976 1977 ✓</p>	<p>N. E. of S. W. Lowell Dixon 3 ac 1975 1976 1977 ✓</p> <p>J. Royce Dixon 1 2/3 ac 1975 1976 1977 ✓</p> <p>James Luther Hilpatrick 35 3/4 ac 1975 none Roger W. Stephens 35 3/4 ac 1976 1977 ✓</p>	<p>N. W. of S. E. J. Royce Dixon 1975 1976 1977 ✓</p>	<p>N. E. of S. E. Clarence Umphrey 1975 1976 1977 ✓</p>
<p>S. W. of S. W. James Luther Hilpatrick 1975 none Roger W. Stephens all 1976 1977 ✓</p>	<p>S. E. of S. W. J. Royce Dixon all 1975 1976 1977 ✓</p>	<p>S. W. of S. E. C. B. Forman all 1975 none</p>	<p>S. E. of S. E. Albert Elrod + ref. B. C. Umphrey 1975 1976 1977 ✓</p> <p>Clarence Umphrey 10 ac 1975 1976 1977 ✓</p> <p>James M. Young, Jr. 11 ac 1975 1976 1977 ✓</p> <p>Fed. Land Bank of N.O. 1/2 ac 1976 1977</p>

Scale—1 inch=300 Ft.

COUNTY _____

SECTION 8

TOWNSHIP 11

RANGE 4

FORM 1—S.T.C.—ROBERTS & SON, BIRMINGHAM

<p>Clarence Umphrey N. W. of N. W. <i>pt</i> 1975 1976 1977</p> <p>Jerry Umphrey + ref. <i>20s</i> 1975 1976 1977</p>	<p>L. B. Hammett N. E. of N. W. <i>pt</i> 1975 1976 1977</p> <p>Thomas J. Hairsmith <i>17.2as</i> 1975 1976 1977</p>	<p>N. W. of N. E. E. W. Buffington, Jr. <i>pt 38as</i> 1975 1976 1977</p> <p>L. C. + Mattie R. Swatt <i>pt 38as</i> 1975 1976 1977</p>	<p>Mrs. W. P. Rowan N. E. of N. E. E. W. Buffington, Jr. <i>20s</i> 1975 1976 1977</p> <p>E. W. Buffington, Jr. <i>pt 38as</i> 1975 1976 1977</p>
<p>Clarence Umphrey S. W. of N. W. <i>pt</i> 1975 1976 1977</p>	<p>L. B. Hammett S. E. of N. W. <i>pt</i> 1975 1976 1977</p> <p>all 1977</p>	<p>S. W. of N. E. Pat Rowan <i>23as</i> 1975 all 1976 1977</p> <p>L. C. + Mattie R. Swatt <i>pt 38as</i> 1975 1976 1977</p> <p>E. W. Buffington, Jr. <i>pt 38as</i> 1975 1976 1977</p>	<p>S. E. of N. E. Pat Rowan 1975 1976 1977</p> <p>Dayton F. Hale <i>23as</i> 1975 1976 1977</p>
<p>Clarence Umphrey N. W. of S. W. <i>pt</i> 1975 1976 1977</p> <p>Ray Elmus Woody <i>pt 38.4as</i> 1975 1976 1977</p>	<p>N. E. of S. W. Belle M. Lake 1975 1976 1977</p>	<p>N. W. of S. E. John E. Murchant all 1975 1976 1977</p>	<p>N. E. of S. E. Pat Rowan all 1975 1976 1977</p>
<p>Ray Elmus Woody S. W. of S. W. <i>pt 38.4as</i> 1975 1976 1977</p>	<p>S. E. of S. W. Marion Everette Lacy all 1975 1976 1977</p>	<p>Dianne Kroover S. W. of S. E. W. Z. Miller <i>10as</i> 1975 1976 1977</p>	<p>S. E. of S. E. Jerry + May Swatt <i>1/2</i> 1975 all 1976 1977</p> <p>Dayton F. Hale 1975 1976 1977</p>

Scale—1 inch=300 Ft.

COUNTY _____

SECTION

9

TOWNSHIP

11

RANGE

4

FORM 1—S.T.C.—ROBERTS & SON, BIRMINGHAM

<p>E.W. Suffington, Jr. 100[±] 1975 1976 ✓ 1977 ✓</p> <p>N. W. of N. W. Pat Rawson 32[±] 1975 none</p> <p>Robbie R. King 32[±] 1976 1977 ✓</p> <p>Pat Rawson 5[±] 1975</p>	<p>N. E. of N. W. Wayne Rawson all 1975 1976 1977 ✓</p> <p>C. M. Franklin 30[±] 1975 E. 3/4 1976 ✓ E. 1/4 1977 ✓</p> <p>Sister D. Vaughn 9[±] 1975 6[±] 1976 ✓ 1/4[±] 1977 ✓</p> <p>1976 Sup II Thomas & Kathy Vaughn 1[±] 1976 1977 ✓</p> <p>1976 Sup II Leon & Fern Parish 1[±] 1976 1977 ✓</p> <p>David & Barbara Vaughn Sup II 1976 1977 ✓</p> <p>Jerry & Betty Murphy 2[±] 1977 ✓</p>	<p>N. W. of N. E. Ronald M. Franklin 4[±] 1975 1976 1977 ✓</p> <p>William J. Ellis 20[±] 1975 1976 1977 ✓</p> <p>N. E. of N. E. Mrs. Nora Haley Farrington 1/2[±] 1975 1976 1977 ✓</p> <p>Clarence Hammett pt. 1[±] 1975 1976 1977 ✓</p> <p>James Reese 20[±] 1975 1976 1977 ✓</p>
<p>Pat Rawson pt 6[±] of 1975 none</p> <p>S. W. of N. W. Robbie R. King pt 6[±] 1976 1977 ✓</p>	<p>John & Ruth Ellis 15[±] 1975 1976 1977 ✓</p> <p>S. E. of N. W. James S. Remont 3[±] 1975 1976 1977 ✓</p> <p>Wayne Rawson pt 9[±] of 1975 1976 1977 ✓</p> <p>entire Sec. Less 10 acs. NW 1/4 1975 Daxton 7[±] 1976 1977 ✓</p>	<p>S. W. of N. E. Sister D. Vaughn all 1975 1976 1977 ✓</p> <p>Jerry & Betty Murphy all 1977 ✓</p> <p>S. E. of N. E. Gene Rose + wife pt 12[±] 1975 1976 1977 ✓</p>
<p>Harold B. Hoss + wife 3[±] 1975 1976 1977 ✓</p> <p>N. W. of S. W. Pat Rawson pt 6[±] of 1975 none</p> <p>Robbie R. King pt 6[±] 1976 1977 ✓</p> <p>Lloyd T. Brothers 15[±] 1975 1976 1977 ✓</p>	<p>N. E. of S. W. Lloyd T. Brothers all 1975 1976 1977 ✓</p>	<p>William J. Ellis 1/2[±] 1975 1976 1977 ✓</p> <p>N. W. of S. E. Sister D. Vaughn 2[±] 1975 1976 1977 ✓</p> <p>Jerry & Betty Murphy E 1/2 1977 ✓</p> <p>Gene Rose + wife pt 12[±] 1975 1976 1977 ✓</p> <p>N. E. of S. E. H. T. Hopper 10[±] 1975 1976 1977 ✓</p>
<p>Wendell & Hail Wright 15[±] 1975 1976 1977 ✓</p> <p>S. W. of S. W. Lloyd T. Brothers 2.5[±] 1975 1976 1977 ✓</p>	<p>S. E. of S. W. Lloyd T. Brothers all 1975 1976 1977 ✓</p>	<p>William J. Ellis 1/2[±] 1975 1976 1977 ✓</p> <p>S. W. of S. E. E. F. Harris 10[±] 1975 1976 1977 ✓</p> <p>James A. Dumas + wife 9[±] 1975 1976 1977 ✓</p> <p>S. E. of S. E. H. T. Hopper 29[±] 1975 1976 1977 ✓</p> <p>Sister D. Vaughn 10[±] 1975 1976 1977 ✓</p> <p>Jerry & Betty Murphy 18[±] 1977 ✓</p> <p>J. H. Hornsby 1[±] 1975 none</p> <p>Gene Rose + wife pt 12.5[±] 1975 1976 1977 ✓</p> <p>Helen Ruth Neal 1+3[±] 1976 1977 ✓</p>

Scale—1 inch—300 Ft.

COUNTY

SECTION 10

TOWNSHIP 11

RANGE 4

FORM 1—S.T.C.—ROBERTS & SON, BIRMINGHAM

<p>James Reese all 1975 1976 1977 ✓</p> <p>N. W. of N. W.</p>	<p>Luther Lavin w 1/2 1975 1976 1977</p> <p>N. E. of N. W. Mrs. Pauline Lavin E 1/2 1975 1976 1977 ✓</p>	<p>John W. Harris 35 ac 1975 1976 1977 ✓</p> <p>N. W. of N. E.</p>	<p>Rayton F. Hale 1975 1976 1977</p> <p>N. E. of N. E. Robert H. Stanley + wif 10 1/2 ac 1975 1976 1977 ✓</p> <p>Jimmy Harp 1975 pt 99 ac 1976 1977 ✓</p> <p>Jimmy Harp + wif. 1975 pt 1976 1977</p>
<p>Gene Ross + wif. 125 ac 1975 1976 1977 ✓</p> <p>S. W. of N. W.</p>	<p>Luther Lavin w 1/2 1975 1976 1977</p> <p>S. E. of N. W. Mrs. Pauline Lavin E 1/2 1975 1976 1977 ✓</p>	<p>S. W. of N. E.</p>	<p>Rayton F. Hale 1975 1976 1977</p> <p>S. E. of N. E.</p> <p>Jimmy Harp 1975 pt 99 ac 1976 1977</p> <p>Jimmy Harp + wif. 1975 pt 1976 1977</p>
<p>H.T. Hopper 179 ac 1975 1976 1977 ✓</p> <p>N. W. of S. W.</p>	<p>Junius W. Rawson all 1975 1976 1977 ✓</p> <p>N. E. of S. W.</p>	<p>Rayton F. Hale 1975 1976 1977</p> <p>N. W. of S. E.</p> <p>Norman H. + Lucie Waters 30 ac 1975 1976 1977 ✓</p>	<p>L. D. Sneed 10 ac 1975 1976 1977 ✓</p> <p>N. E. of S. E.</p>
<p>H.T. Hopper 179 ac 1975 1976 1977 ✓</p> <p>S. W. of S. W.</p> <p>Ellis H. Vaughn 1 ac 1975 1976 1977 ✓</p>	<p>Thomas Nefflin all 1975 1976 1977 ✓</p> <p>S. E. of S. W.</p>	<p>Mrs. Alma P. Sabor 3 ac 1975 1976 1977 ✓</p> <p>S. W. of S. E.</p> <p>Eddie E. Robinson 2 1/2 ac 1975 1976 1977 ✓</p> <p>James H. Jacobs + wif. 17 ac 1975 1976 1977 ✓</p> <p>Junius W. Rawson 1 1/2 ac 1975 1976 1977 ✓</p> <p>Norman H. + Lucie Waters 16 ac 1975 1976 1977 ✓</p>	<p>Rayton F. Hale 1975 1976 1977</p> <p>S. E. of S. E.</p> <p>L. D. Sneed 18 ac 1975 1976 1977 ✓</p> <p>M. L. + Margaret S. Sneed 6 ac 1975 1976 1977 ✓</p> <p>Norman H. + Lucie Waters 12 ac 1975 1976 1977 ✓</p> <p>Pineview Church Church</p>

Scale—1 inch—300 Ft.

COUNTY

SECTION 11

TOWNSHIP 11

RANGE 4

FORM 1—S.T.C.—ROBERTS & SON, BIRMINGHAM

<p>N. W. of N. W. Z. L. Spinks all 1975 1976 1977 ✓</p>	<p>N. E. of N. W. H. F. Johnson 1975 27 ac 1976 1977 ✓</p>	<p>N. W. of N. E. David E. Roberson + wif. 13 ac 1975 1976 1977 ✓</p>	<p>N. E. of N. E. Bonnie Hail Hollingsworth 1975 1976 1977 ✓</p> <p>Clyde H. + Betty Housley 9 1/2 ac 1975 1976 1977 ✓</p> <p>Sue S. Housley 25 ac 1975 1976 1977 ✓</p> <p>H. F. Johnson 1975 1976 1977 ✓</p> <p>David O. Smith 17 ac 1975 1976 1977 ✓</p> <p>Janis Johnson + wif. 13 ac 1975 1976 1977 ✓</p> <p>Jerry F. Caldwell 81</p>
<p>S. W. of N. W. Z. L. Spinks all 1975 1976 1977 ✓</p>	<p>S. E. of N. W. entire Sec. 2 2 ac 1975 1976 1977 ✓</p> <p>entire Sec. 3 5 ac 1975 1976 1977 ✓</p> <p>entire Sec. 4 1975 1976 1977 ✓</p> <p>Sue Housley all 1975 1976 1977 ✓</p> <p>35 ac 1975 1976 1977 ✓</p>	<p>S. W. of N. E. Bedford Housley 1 ac 1975 1976 1977 ✓</p> <p>4.3 ac 1977 ✓</p>	<p>S. E. of N. E. Bonnie Hail Hollingsworth 1975 1976 1977 ✓</p> <p>Sue S. Housley 9.2 ac 1975 1976 1977 ✓</p> <p>Mickey Howard 20 ac 1975 1976 1977 ✓</p> <p>R. R. Spear 7 ac 1975 1976 1977 ✓</p>
<p>N. H. Roberson + wif. 2 ac 1975 1976 1977 ✓</p> <p>N. W. of S. W. Rayford Abner 38 ac 1975 1976 1977 ✓</p> <p>Wayne 38 ac 1975 1976 1977 ✓</p>	<p>N. E. of S. W. Floresel Mayo 4 ac 1975 1976 1977 ✓</p>	<p>N. W. of S. E. C. J. Haynes all 1975 1976 1977 ✓</p>	<p>J. B. + Eva Duncan 1 ac 1975 1976 1977 ✓</p> <p>N. E. of S. E. Wallace T. Duncan + wif. 4 ac 1975 1976 1977 ✓</p> <p>Sue S. Housley 1 ac 1975 1976 1977 ✓</p> <p>Nelen Rowan 1 ac 1975 1976 1977 ✓</p> <p>Robert L. Walls 7 ac 1975 1976 1977 ✓</p> <p>C. J. Haynes 8 ac 1975 1976 1977 ✓</p>
<p>N. H. Roberson + wif. 39 ac 1975 1976 1977 ✓</p> <p>S. W. of S. W. James W. Grease + wif. 1 ac 1975 1976 1977 ✓</p> <p>3 ac 1975 1976 1977 ✓</p>	<p>S. E. of S. W. Fred L. + Evelyn Sedbetter all 1975 1976 1977 ✓</p>	<p>S. W. of S. E. R. B. Housley all 1975 1976 1977 ✓</p>	<p>J. B. + Eva Duncan 4 1/2 ac 1975 1976 1977 ✓</p> <p>S. E. of S. E. Joe Cecil Duncan, Jr. + wif. 8 ac 1975 1976 1977 ✓</p> <p>R. B. Housley 6 ac 1975 1976 1977 ✓</p> <p>Nelen Rowan 1 ac 1975 1976 1977 ✓</p> <p>Harold Lee + wif. Sherry .71 ac 1975 1976 1977 ✓</p> <p>Mack Housley + wif. Irma Nell Housley 2 ac 1975 1976 1977 ✓</p> <p>James Robert Sedbetter + wif. Delana 2 acres 1977</p>

Scale—1 inch=300 Ft.

COUNTY _____

SECTION 12

TOWNSHIP 11

RANGE 4

FORM 1—S.T.C.—ROBERTS & SON, BIRMINGHAM

<p>N. W. of N. W. Clyde H. + Betty Hovakly all 1975 1976 1977 ✓</p>	<p>Jerry Lybrand 20 ac 1975 1976 1977 ✓</p> <p>N. E. of N. W.</p>	<p>Rubie + Lina Holly N 1/2 1975 1976 1977 ✓</p> <p>N. W. of N. E.</p> <p>Geo. H. + Ruby C. Neal 20 ac 1975 1976 1977 ✓</p>	<p>N. E. of N. E. Mrs. Estelle Walker all 1975 1976 1977 ✓</p>
<p>S. W. of N. W. Mickey Howard all 1975 1976 1977 ✓</p>	<p>George H. + Ruby C. Neal N 1/2 1975 1976 1977 ✓</p> <p>S. E. of N. W.</p> <p>all Sec. 1 S 1/2 SW 1/4 29 ac 1975 1976 1977 ✓</p> <p>Garston 7.75 1975 1976 1977 ✓</p> <p>A. E. Honey 23 ac 1975 24 ac 1976 4 ac 1977 ✓</p>	<p>S. W. of N. E. Candell Honey N 1/2 1975 1976 1977 ✓</p>	<p>S. E. of N. E. Mrs. Estelle Walker all 1975 1976 1977 ✓</p>
<p>N. W. of S. W. Woodrow + Kay Wells all 1975 1976 1977 ✓</p>	<p>Byron Dunn 1/2 ac 1975 1976 1977 ✓</p> <p>N. E. of S. W. James C. Hillilan 1/2 ac 1975 1976 1977 ✓</p> <p>S. C. Hillilan 26 ac 1975 EX 1976 EX 1977 ✓</p> <p>Ray Hillilan 1/2 ac 1975 1976 1977 ✓</p> <p>Wilburn J. Hillilan pt. 1975 1976 1977 ✓</p>	<p>N. W. of S. E. Charlie Alletta all 1975 1976 1977 ✓</p>	<p>N. E. of S. E. Rakita Hill + Hubert 2 ac 1975 1976 1977 ✓</p> <p>J. H. Brown all 1975 EX 1976 36 ac 1977 ✓</p> <p>1976 Essie Bn. Ralph Brown + w/ Susan 2 ac 1977 ✓</p>
<p>S. W. of S. W. H. H. Payne all 1975 1976 1977 ✓</p>	<p>S. E. of S. W. E. J. Lawrence all 1975 1976 1977 ✓</p> <p>Mrs. Cornelia E. Lukins 1975 1976 1977 ✓</p>	<p>S. W. of S. E. Joseph A. Errod + w/ f. all 1975 1976 1977 ✓</p>	<p>S. E. of S. E.</p>

Scale—1 inch—300 Ft.

COUNTY _____

SECTION 13

TOWNSHIP 11

RANGE 4

FORM 1—S.T.C.—ROBERTS & SON, BIRMINGHAM

<p>James R. Bain 30 ac. 1975 1976 ✓ 1977 ✓</p> <p>N. W. of N. W. R. H. Vaughn 13 ac. 1975 ap. 1976 ap. 1977 ✓</p> <p>James W. Vaughn 1 ac. 1975 1976 ✓ 1977 ✓</p> <p>marjorie Ruth White 1 ac. 1975 1976 ✓ 1977 ✓</p> <p>Dayton F. Hale 1975 1976 1977</p>	<p>N. E. of N. W. Brady A. Scott all 1975 38 ac 1976 1977 ✓</p>	<p>N. W. of N. E. James E. Knox + wif. 2 ac. 1975 1976 1977 ✓</p>	<p>N. E. of N. E. Donald F. Brewster + wif. 3 ac. 1975 1976 ✓ 1977 ✓</p> <p>Harry Eugene Knight + wif. 10 ac. 1975 1976 1977 none</p> <p>James K. Decker 8 ac. 1975 1976 ✓ 1977 ✓</p> <p>William O. Ramsey 17 1/2 ac. 1975 1976 1977 ✓</p> <p>L. T. Decker + wif. 2 ac. 1975 1976 1977 ✓</p> <p>Donald R. Dummer + wif. Betty 10 ac. 1977</p>
<p>James R. Bain 20 ac. 1975 1976 ✓ 1977 ✓</p> <p>S. W. of N. W. R. H. Vaughn 8 1/2 ac. 1975 ap. 1976 ap. 1977 ✓</p> <p>Dayton F. Hale 1975 1976 1977</p>	<p>E. L. Vaughn 35.9 ac. 1975 none</p> <p>S. E. of N. W. Lucille Vaughn 4.1 ac. 1975 1976 ✓ 1977 ✓</p> <p>Robert + Blenda Masley 35.9 ac. 1976 1977 ✓</p>	<p>S. W. of N. E. Dayton F. Hale 1975 Arthur Hampton Jr. all 1975 1976 1977 ✓</p>	<p>S. E. of N. E. Robert Matthews all 1975 1976 1977 ✓</p>
<p>N. W. of S. W. Millard Thomas all 1975 all 1976 1977 ✓</p> <p>Dayton F. Hale 1975 1976 1977</p>	<p>N. E. of S. W. Arthur Hampton, Jr. 1 1/2 ac. 1975 1976 1977 ✓</p> <p>William T. Green 8 1/2 ac. 1975 1976 1977</p>	<p>N. W. of S. E. Dayton F. Hale 1975 1976 1977</p>	<p>N. E. of S. E. Ricky Dale Green all 1975 1976 1977 ✓</p>
<p>S. W. of S. W. Millard Thomas all 1975 all 1976 1977 ✓</p> <p>Dayton F. Hale 1975 1976 1977</p>	<p>S. E. of S. W. Dayton F. Hale 1975 1976 1977</p>	<p>S. W. of S. E. Wesley W. West 1975 1976 1977</p> <p>William T. Green all 1975 all 1976 1977 ✓</p>	<p>S. E. of S. E. Wesley W. West 1975 1976 1977</p>

Scale—1 inch=300 Ft.

COUNTY _____

SECTION

14

TOWNSHIP

11

RANGE

4

FORM 1—S.T.C.—ROBERTS & SON, BIRMINGHAM

<p>N. W. of N. W. Fred L. Cochran, Jr. all 1975 1976 1977 ✓</p> <p>Dayton F. Hale 1975 1976 1977 ✓</p>	<p>N. E. of N. W. Robert L. Pierson 1/2 1975 1976 1977 ✓</p> <p>Fred L. Cochran, Jr. 1/2 1975 1976 1977 ✓</p>	<p>N. W. of N. E.</p>	<p>N. E. of N. E. James R. Bain 13 acs. 1975 1976 1977 ✓</p> <p>Howell Greer 1/2 ac 1975 1976 1977 ✓</p>
<p>S. W. of N. W. Cecil Robinson all 1975 1976 1977 ✓</p> <p>Dayton F. Hale 1975 1976 1977 ✓</p>	<p>S. E. of N. W. James Creel all 1975 1976 1977 ✓</p>	<p>S. W. of N. E. Millard Thomas all 1975 none</p> <p>Thomas Subbs I-78</p>	<p>S. E. of N. E. Bill Greer 1/2 1975 1976 1977 ✓</p> <p>Robert M. Burrell + wf. 1/2 1975 1976 1977 ✓</p> <p>Howell Greer 1/2 ac 1975 1976 1977 ✓</p> <p>Gay T. Smith 17 acs 1975 1976 1977 ✓</p> <p>Millard Thomas 1/2 ac none 1975</p>
<p>N. W. of S. W. Dayton F. Hale 1975 1976 1977 ✓</p> <p>Sunny Phillip Byrum all 1975 20 acs 1976 1977 ✓</p>	<p>N. E. of S. W. Ernest Mayo 1/2 1975 1976 1977 ✓</p>	<p>N. W. of S. E. Thomas Subbs I-78</p>	<p>N. E. of S. E.</p> <p>Millard Thomas all 1975 1976 1977 ✓</p>
<p>S. W. of S. W. Dayton F. Hale 1975 1976 1977 ✓</p> <p>Sunny Phillip Byrum all 1975 16 acs 1976 1977 ✓</p>	<p>S. E. of S. W. Ray Cecil Mayo, Jr. 3 acs 1975 1976 1977 ✓</p> <p>Ernest Mayo 21 acs 1975 1976 1977 ✓</p>	<p>S. W. of S. E. H.C. Baldwin 34 acs 1975 1976 1977 ✓</p>	<p>S. E. of S. E.</p> <p>Millard Thomas has 1975 all 1976 1977 ✓</p>

Scale—1 inch—300 Ft.

COUNTY

SECTION 15

TOWNSHIP 11

RANGE 4

FORM 1—S.T.C.—ROBERTS & SON, BIRMINGHAM

<p>N. W. of N. W. Iva Durham 1975 none Kenneth E. Vaughn 1976 34 ac 1977</p> <p>Robbie H. Gibson + wf. Brenda J. 2 acs 1977</p> <p>Jay Mayo + wf. Nell 2 acs 1977</p> <p>Jerry T. Adelfield + wf. Barbara 2 acs 1977</p>	<p>N. E. of N. W. Jacob E. Mayo w/2 1975 1976 1977</p> <p>Mrs. R. L. Mayo E/2 1975 w/2 1976 ex 36 1977 EX</p>	<p>N. W. of N. E. James R. Roberson E/2 1975 1976 1977</p>	<p>N. E. of N. E. Rayman H. Hammett + wf. 2 acs 1975 1976 1977</p> <p>R. L. Hammett + wf. 38 acs 1975 1976 1977</p>
<p>S. W. of N. W. Iva Durham 1975 1976 none</p> <p>Charles E. Durham 30 acs 1977</p> <p>Kenneth E. Vaughn pt 10 acs 1977</p>	<p>S. E. of N. W. Clara Durham 35 acs 1975 2.5 acs 1976 none</p> <p>George Wood + wf. Bessie 2 acs 1975 none</p> <p>James R. Roberson 2 acs 1976 1977</p> <p>Kenneth E. Vaughn pt 10 acs 1977</p> <p>C. L. Harris, Jr. 10 acs 1976 1977</p> <p>Charles E. Durham 19 acs 1977</p> <p>earnest Ray Roberson 7 acs 1975 1976 1977</p> <p>entire Sec 15. Rayman H. Hale 1975 1976 1977</p>	<p>S. W. of N. E. earnest Ray Roberson all 1975 1976 1977</p>	<p>S. E. of N. E. Chester Roberson all 1975 1976 1977</p>
<p>N. W. of S. W. Iva Durham 1975 1976</p> <p>Charles E. Durham all 1977</p>	<p>N. E. of S. W. First City National Bank Trustee all 1975 1976 none</p> <p>Charles E. Durham all 1977</p>	<p>N. W. of S. E. Clara Durham 1975 1976 none</p> <p>Charles E. Durham 1977</p>	<p>N. E. of S. E.</p> <p>Entire S 1/4 of Sec 15 - tp 11 - R. 14 (signed by) Jerry Carwee</p>
<p>S. W. of S. W. Iva Durham 1975 1976</p> <p>Charles E. Durham all 1977</p>	<p>S. E. of S. W. First City National Bank Trustee all 1975 1976 none</p> <p>Charles E. Durham all 1977</p>	<p>S. W. of S. E. Iva Durham 1975 1976 none</p> <p>Charles E. Durham all 1977</p>	<p>S. E. of S. E. Clara Durham 1975 1976 none</p> <p>Charles E. Durham all 1977</p>

Scale—1 inch=300 Ft.

COUNTY _____

SECTION

16

TOWNSHIP

11

RANGE

4

FORM 1—S.T.C.—ROBERTS & SON, BIRMINGHAM

<p>N. W. of N. W.</p> <p>Jerry + Mary Smith 15 ac 1975 1976 1977 ✓</p> <p>25 ac Brothers 1975 all 1976 1977 ✓</p>	<p>N. E. of N. W.</p> <p>E. F. Harris 20 ac 1975 et 1976 1977 ✓</p> <p>N. W. of N. E. Robert F. Harris 20 ac 1975 1976 1977 ✓</p>	<p>James A. Dumas + wife 20 + 25 A/W 1975 1976 1977 ✓</p> <p>N. E. of N. E. J. H. Hornsby 2 ac 1975 none</p> <p>Roy Mathum 11.2 ac 1975 1976 1977 ✓</p> <p>Sandra Vaughn obitild 1 ac 1975 1976 1977 ✓</p> <p>Normith E. Vaughn 2 ac 1975 1976 1977 ✓</p> <p>Helen Ruth Nail 2 ac 1976 1977 ✓</p>
<p>Jim Pendgrass + Louise 1/2 1975 1976 1977 ✓</p> <p>S. W. of N. W. Raymond Pendgrass E 1/2 1975 1976 1977 ✓</p>	<p>Mildred Stone all 1975 1976 30 ac 1977</p> <p>S. E. of N. W.</p> <p>entire Sec 16 Rayton F. Hale 1975 1976 1977 ✓</p> <p>Ethel Ward 10 ac 1977</p>	<p>S. W. of N. E.</p> <p>H. C. Yancey + Elsie Yancey all 1975 1976 1977 ✓</p>
<p>N. W. of S. W.</p> <p>Raymond Pendgrass all 1975 1976 1977 ✓</p>	<p>Mildred Stone all 1975 1976 1977 ✓</p> <p>N. E. of S. W.</p> <p>Ethel Ward 10 ac 1977 ✓</p>	<p>N. W. of S. E.</p> <p>H. C. Yancey + Elsie Yancey all 1975 1976 1977 ✓</p>
<p>S. W. of S. W.</p> <p>Camp all 1975 1976 1977 ✓</p>	<p>Kilpatrick all 1975 1976 1977 ✓</p> <p>S. E. of S. W.</p>	<p>S. W. of S. E.</p> <p>H. C. Yancey + Elsie Yancey all 1975 1976 1977 ✓</p>
<p>S. E. of S. E.</p> <p>J. va Durham 1975 1976 none</p> <p>Charles E. Durham all 1977 ✓</p>		

Scale—1 inch=300 Ft.

COUNTY

SECTION 17

TOWNSHIP 11

RANGE 4

FORM 1—S.T.C.—ROBERTS & SON, BIRMINGHAM

<p>N. W. of N. W. Arthur C. Smith 5 ac 1975 none</p> <p>Jimmy Tidwell 5 ac 1976 1977</p>	<p>N. E. of N. W. James M. Young Jr. all 1975 1976 1977</p>	<p>N. W. of N. E. W. Z. Miller all 1975 1976 1977</p>	<p>N. E. of N. E. Jenny + Mary Sweet all 1975 1976 1977</p>
<p>S. W. of N. W. James M. Young Jr. 475 ac 1975 1976 1977</p> <p>Robert Devont 1/2 ac 82</p>	<p>S. E. of N. W. Robert Devont 1/2 ac 82</p>	<p>S. W. of N. E. M. J. + Myrtle McEulley 3 ac 1975 1976 1977</p> <p>Verbon Smith 2.43 ac 1975 1976 1977</p> <p>S. R. McEulley all 1975 1976 1977</p>	<p>S. E. of N. E. Jenny + Mary Sweet all 1975 1976 1977</p>
<p>N. W. of S. W. James M. Young Jr. all 1975 1976 1977</p>	<p>N. E. of S. W. The Reef Bros Co-op Corp 1975 Sotera Inc. 1976 1977 ✓</p> <p>Robert Devont 1/2 ac 82</p> <p>1/2 ac First Natl Bk COLOSIANA, Texas 82</p>	<p>N. W. of S. E. Mrs. L. H. Dunham 1975 1976 1977 ✓</p> <p>Robert Devont 1975 1976 1977</p> <p>Robert Devont 1/2 ac 82</p> <p>1/2 ac First Natl Bk COLOSIANA, Texas 82</p>	<p>N. E. of S. E. William Lee Hopper 1975 Mrs. Anell J. Hopper 1976 1977</p> <p>Jim Pendugross + Louise all 1975 1976 1977 ✓</p>
<p>S. W. of S. W. Charles O. Hubbard all 1975 1976 1977 ✓</p> <p>Robert Devont 1975 1976 1977</p> <p>Robert Devont 1/2 ac 82</p>	<p>S. E. of S. W. Mrs. L. H. Dunham 1975 1976 1977 ✓</p> <p>Robert Devont 1975 1976 1977</p> <p>Robert Devont 1/2 ac 82</p>	<p>S. W. of S. E. Mrs. L. H. Dunham 1975 1976 1977 ✓</p>	<p>S. E. of S. E. Mrs. L. H. Dunham all 1975 1976 1977</p> <p>Mrs. Annie S. Little 1975 1976 1977</p> <p>Robert Devont 1975 1976 1977</p>

Scale—1 inch—300 Ft.

COUNTY _____

<p>N. W. of N. W.</p> <p>Thomas Realty Co. Inc. all 1975 all 1976 none Jackson W. Sore + wif. Mildred A. all 1977</p>	<p>N. E. of N. W.</p> <p>Thomas Realty Co. Inc. all 1975 all 1976 none Jackson W. Sore + wif. Mildred A. all 1977</p>	<p>N. W. of N. E.</p> <p>Thomas Realty Co. Inc. all 1975 all 1976 none Jackson W. Sore + wif. Mildred A. all 1977</p>	<p>N. E. of N. E.</p> <p>Albert Elrod + wif. pt 40 1/2 ac 1975 pt 35 ac 1976 none Roy Elrod Justice for pt 40 1/2 ac 1977</p> <p>James M. Bishop pt 5 ac 1975 Dee W. Bishop none</p> <p>James M. Young Jr. E 1/2 1975 1976 1977</p>
<p>S. W. of N. W.</p> <p>Thomas Realty Co. Inc. all 1975 all 1976 none Jackson W. Sore + wif. Mildred A. all 1977</p>	<p>S. E. of N. W.</p> <p>Thomas Realty Co. Inc. all 1975 all 1976 none Jackson W. Sore + wif. Mildred A. all 1977</p>	<p>S. W. of N. E.</p> <p>Oakland Keeson 1975 pt 16 1/2 ac 1976 pt 6 1/2 ac 1977</p> <p>Thomas Realty Co. Inc. all 1975 all 1976 none</p> <p>Barstow F. Hall 1975 1976 1977</p> <p>Wallace J. Campbell pt 5 ac 1976</p> <p>James M. Bishop pt 5 ac 1975 Dee W. Bishop none</p> <p>Albert Elrod + wif. pt 35 ac 1975 1976 1977</p> <p>Roy Elrod Justice for pt 40 1/2 ac 1977</p> <p>James M. Young Jr. E 1/2 1975 1976 1977</p>	<p>S. E. of N. E.</p> <p>James M. Bishop pt 5 ac 1975 Dee W. Bishop none</p> <p>Albert Elrod + wif. pt 35 ac 1975 1976 1977</p> <p>Roy Elrod Justice for pt 40 1/2 ac 1977</p> <p>James M. Young Jr. E 1/2 1975 1976 1977</p>
<p>N. W. of S. W.</p> <p>Imogene Green No. 8 1975 1976 1977</p> <p>Hertrude K. Brown pt 55 ac 1975 none Jack Dawayne + Francis Reynolds pt 55 ac 1976 1977</p> <p>Billy Joe Warren pt 42 ac 1975 none</p> <p>M. L. Harmon Jr. pt 42 ac 1976 none Dawayne + Francis Reynolds pt 42 ac 1977</p> <p>Barstow F. Hall 1975 1976 1977</p> <p>Birmingham Cong. M. S. Church 2 ac</p>	<p>N. E. of S. W.</p> <p>Clemie W. Hitchhead pt 8 ac 1975 1976 1977</p> <p>M. L. Harmon Jr. pt 42 ac 1976 none Dawayne + Francis Reynolds pt 42 ac 1977</p> <p>Barstow F. Hall 1975 1976 1977</p> <p>Lydia E. Millican 15 ac 1975 1976 1977</p>	<p>N. W. of S. E.</p> <p>Oakland Keeson pt 16 1/2 ac 1975 1976 1977</p> <p>Charles David Jones pt 10 ac + 30' easment 1976 none Billy F. Samples + wif. Peggy C. pt 10 ac + 30' easment 1977</p> <p>Barstow F. Hall 1975 1976 1977</p> <p>Wallace J. Campbell pt 5 ac 1976</p> <p>Albert Elrod + wif. pt 45 ac 1975 1976 1977</p> <p>Roy Elrod Justice for pt 40 1/2 ac 1977</p> <p>William T. Cloud all 1975 1976 1977</p>	<p>N. E. of S. E.</p> <p>William T. Cloud all 1975 1976 1977</p>
<p>S. W. of S. W.</p> <p>Imogene Green No. 8 1975 1976 1977</p> <p>Hertrude K. Brown pt 55 ac 1975 none Jack Dawayne + Francis Reynolds pt 55 ac 1976 1977</p> <p>Billy Joe Warren pt 42 ac 1975 none</p> <p>Clemie W. Hitchhead pt 8 ac 1975 1976 1977</p> <p>M. L. Harmon Jr. pt 42 ac 1976 none Dawayne + Francis Reynolds pt 42 ac 1977</p> <p>Barstow F. Hall 1975 1976 1977</p>	<p>S. E. of S. W.</p> <p>Lydia E. Millican 15 ac 1975 1976 1977</p> <p>M. L. Harmon Jr. pt 42 ac 1976 none Dawayne + Francis Reynolds pt 42 ac 1977</p> <p>Barstow F. Hall 1975 1976 1977</p>	<p>S. W. of S. E.</p> <p>Lydia E. Millican 20 ac 1975 1976 1977</p> <p>Oakland Keeson pt 16 1/2 ac 1975 1976 1977</p> <p>Charles David Jones pt 10 ac + 30' easment 1976 none Billy F. Samples + wif. Peggy C. pt 10 ac + 30' easment 1977</p> <p>Barstow F. Hall 1975 1976 1977</p> <p>Albert Elrod + wif. pt 45 ac 1975 1976 1977</p> <p>Roy Elrod Justice for pt 40 1/2 ac 1977</p>	<p>S. E. of S. E.</p> <p>H.C. Perry all 1975 none Leslie Overstreet all 1976 1977</p>

SECTION

19

TOWNSHIP

11

RANGE

4

FORM 1—S.T.C.—ROBERTS & SON, BIRMINGHAM

<p>Harold Cagle pt 143 ac 1975 1976 1977 ✓</p> <p>Wayton F. Hale 1975 1976 1977</p>	<p>N. W. of N. W. Clara Durham pt 1975 1976 none</p> <p>N. E. of N. W. Henry Victor Solly + wif. Mary all 1975 1976 1977 ✓</p>	<p>N. W. of N. E. Julian Yates all 1975 1976 1977 ✓</p>	<p>Reuben Prain 5 ac 1975 none</p> <p>N. E. of N. E. Julia B. Alderson 2 1/2 ac 1975 none</p> <p>Roscoe mix & Rene Pate 9 1/2 ac 1975 1976 1977 ✓</p> <p>Wesley West 1975 1976 1977 ✓</p> <p>1976 Sup II R. B. Fluharty + wif 1 ac 1977 ✓</p> <p>Julia B. Galbreath 2 1/2 ac 1976 1977 ✓</p> <p>Wayne C. Hardman 5 ac 1976 1977 ✓</p>
<p>Harold Cagle pt 143 ac 1975 1976 1977 ✓</p> <p>Wayton F. Hale 1975 1976 1977</p>	<p>S. W. of N. W. Earl Stanfield 37 ac 1975 1976 1977 ✓</p> <p>S. E. of N. W. Henry Victor Solly + wif. Mary 2 ac 1975 1976 1977 ✓</p> <p>M. L. Wilson 5 ac 1975 1976 1977 ✓</p> <p>Kermit Roberts 2 ac 1975 none</p> <p>Henry Hensley 2 ac 1976 1977 ✓</p>	<p>Hoyt E. Thompson 33 ac 1975 1976 1977 ✓</p> <p>S. W. of N. E.</p>	<p>S. E. of N. E. Mrs. Wilbur Lee Hopper pt 1975</p> <p>Earl + Louise Stanfield 1 1/2 ac 1975 1976 1977 ✓</p> <p>ms. Anell J. Hopper pt 1976 1977 ✓</p> <p>Julian Yates pt 1975 1976 1977 ✓</p> <p>W. L. Hopper, Jr. 3.15 ac 1976 1977 ✓</p> <p>Patricia H. Laughlin 2.68 ac 1977 ✓</p> <p>Warrior River Baptist Church</p>
<p>N. W. of S. W. Paul Stanfield pt 1 ac 1975 1976 1977 ✓</p> <p>Mandell + Opal Stanfield pt 79 ac 1975 1976 1977 ✓</p>	<p>N. E. of S. W. Robert Earl Farnell 1975 1976 1977 ✓</p> <p>J. B. Mashburn + wif. 7 ac 1975 1976 1977 ✓</p>	<p>Riley L. Walker pt 74 ac 1975 1976 1977 ✓</p> <p>N. W. of S. E.</p> <p>M. L. Wilson pt 1975 1976 1977 ✓</p> <p>ms. Wilbur Lee Hopper pt 1975 none</p> <p>ms. Anell J. Hopper pt 1976 1977 ✓</p>	<p>Robert Earl Farnell 1975 1976 1977 ✓</p> <p>N. E. of S. E. Mrs. Wilbur Lee Hopper 1975 none</p>
<p>S. W. of S. W. Paul Stanfield pt 1 ac 1975 1976 1977 ✓</p> <p>Mandell + Opal Stanfield pt 79 ac 1975 1976 1977 ✓</p>	<p>J. B. Mashburn + wif. 39 ac 1975 1976 1977 ✓</p> <p>S. E. of S. W.</p>	<p>Robert Earl Farnell 1975 1976 1977 ✓</p> <p>S. W. of S. E.</p> <p>Riley L. Walker pt 74 ac 1975 1976 1977 ✓</p>	<p>S. E. of S. E. Mrs. Wilbur Lee Hopper 1975 none</p> <p>Wayton F. Hale 1975 1976 1977 ✓</p> <p>ms. Anell J. Hopper 1976 1977 ✓</p>

Scale—1 inch=300 Ft.

COUNTY

SECTION 20

TOWNSHIP 11

RANGE 4

FORM 1—S.T.C.—ROBERTS & SON, BIRMINGHAM

<p>N. W. of N. W. Groy T. Fullmaider 1975 none</p> <p>J. W. Bryant all 1976 1977</p>	<p>N. E. of N. W. Dayton F. Hale 1975 1976 1977</p> <p>ms. L. H. Durham 1975 1976 1977</p>	<p>N. W. of N. E. ms. L. H. Durham 1975 1976 1977</p> <p>Dayton F. Hale 1975 1976 1977</p>	<p>N. E. of N. E. ms. L. H. Durham 1975 1976 1977</p>
<p>S. W. of N. W. Groy T. Fullmaider pt 1975 none</p> <p>Arthur P. Shraker + wf. 38 ac 1975 1976 1977</p> <p>J. W. Bryant pt 1976 1977</p>	<p>S. E. of N. W. ms. L. H. Durham all 1975 1976 1977</p> <p>Wilbur Lee Hopper 1975 Mrs. Anell J. Hopper 1976 1977</p>	<p>S. W. of N. E. Cora K. Fowler 1975 ex 88 1976 ex 1977</p> <p>Dayton F. Hale 1975 1976 1977</p>	<p>S. E. of N. E. ms. L. H. Durham 1975 1976 1977</p>
<p>N. W. of S. W. ms. Wilbur Lee Hopper 1975 Mrs. Anell J. Hopper 1976 1977</p>	<p>N. E. of S. W. Wilbur Lee Hopper 1975 Mrs. Anell J. Hopper 1976 1977</p> <p>matron's Chapel Baptist Church</p> <p>Eugene Hobbs 7 ac 1975 ex 88 1976 ex 1977</p>	<p>N. W. of S. E. Cora K. Fowler 33 ac 1975 ex 88 1976 ex 1977</p>	<p>N. E. of S. E. Dayton F. Hale 1975 1976 1977</p> <p>ms. L. H. Durham 1975 1976 1977</p>
<p>S. W. of S. W. ms. Wilbur Lee Hopper 1975 Mrs. Anell J. Hopper 1976 1977</p> <p>10 ac 82 Wilbur Lee Hopper 1975 Mrs. Anell J. Hopper 1976 1977</p> <p>all 8 ac 10 ac Dayton F. Hale 1975 1976 1977</p>	<p>S. E. of S. W.</p>	<p>S. W. of S. E. Cora K. Fowler all 1975 ex 88 1976 ex 1977</p> <p>Dayton F. Hale 1975 1976 1977</p>	<p>S. E. of S. E. W. H. Hayes all 1975 1976 1977</p> <p>Min Heights M. Alice E. Kesler 1981</p>

Scale—1 inch—300 Ft.

COUNTY

SECTION 21

TOWNSHIP 11

RANGE 4

FORM 1—S.T.C.—ROBERTS & SON, BIRMINGHAM

<p>N. W. of N. W.</p> <p>Camp at 1975 1976 1977 ✓</p>	<p>N. E. of N. W.</p> <p>Kilpatrick 75 ac 1976 1977 ✓</p>	<p>N. W. of N. E.</p> <p>K.C. Yancey + Elsie Yancey all 1975 1976 1977 ✓</p>	<p>N. E. of N. E.</p> <p>C. Barry 1975 1976 1977 ✓</p>
<p>S. W. of N. W.</p> <p>Mrs. L.H. Durham all 1975 1976 1977 ✓</p>	<p>S. E. of N. W. George F. Willcutt 14 ac 1975 9 ac 1976 1977 ✓</p> <p>Hick & Keith pt 30 ac 1975 1976 1977 ✓</p> <p>H.C. Yancey + Elsie Yancey 5 1/2 ac 1975 1976 1977 ✓</p> <p>James E. Willcutt pt 5 ac 1976 1977 ✓</p> <p>entire section less NE SE 1/4 Wayton F. Hall 1975 1976 1977</p>	<p>S. W. of N. E.</p> <p>K.C. Yancey + Elsie Yancey all 1975 1976 1977 ✓</p>	<p>S. E. of N. E.</p> <p>C. Barry 1975 1976 1977 ✓</p>
<p>N. W. of S. W.</p> <p>Mrs. L.H. Durham all 1975 1976 1977 ✓</p>	<p>N. E. of S. W.</p> <p>Annard + Mrs. Braugette 3 ac 1975 1976 1977 ✓</p> <p>George F. Willcutt 11 ac 1975 1976 1977 ✓</p> <p>O.A. + Ruby Foster 2.5 ac 1977 ✓</p> <p>James E. Willcutt 10 ac 1976 1977 ✓</p>	<p>N. W. of S. E.</p> <p>Jerry M. Kilpatrick 3.25 ac 1975 1976 1977 ✓</p> <p>Camp Kilpatrick 1 ac 1975 1976 1977 ✓</p> <p>K.C. Yancey + Elsie Yancey 2 ac 1975 14 ac 1976 1977 ✓</p>	<p>N. E. of S. E.</p> <p>C. Barry all 1975 1976 1977 ✓</p> <p>Mrs. J. Zell C. Allison pt 1 ac 1975 1976 1977 ✓</p> <p>Mrs. Carter pt 1 ac 1975 1976 1977 ✓</p> <p>R. O. Hopper + J. pt 1 ac 1975 1976 1977 ✓</p>
<p>S. W. of S. W. Evelyn V. Maubray 30 ac 1975 1976 1977 ✓</p> <p>W.H. Haynes 10 ac 1975 1976 1977 ✓</p>	<p>S. E. of S. W.</p> <p>E.P. Deamberry all 1975 1976 1977 ✓</p>	<p>S. W. of S. E.</p> <p>Richard F. Ashley 5 ac 1975 4 ac 1976 1977 ✓</p> <p>Howard McClung 2 ac 1975 1976 1977 ✓</p> <p>Ernest Brown 2 1/2 ac 1975 1976 1977 ✓</p> <p>James + Patricia Rutley 1 ac 1977 ✓</p> <p>J.R. Glasscock + J. Oria 1 ac 1977 ✓</p>	<p>S. E. of S. E. Billy Bradford 3 ac 1975 1976 1977 ✓</p> <p>Camp Kilpatrick pt 54 ac 1975 1976 1977 ✓</p> <p>Mrs. J. Zell C. Allison pt 1 ac 1975 1976 1977 ✓</p> <p>M.C. Carter pt 1 ac 1975 1976 1977 ✓</p> <p>Byrum Tate + J. pt 3 ac 1975 1976 1977 ✓</p> <p>William J. Tucker 1 ac 1975 1976 1977 ✓</p> <p>K.C. Yancey + Elsie Yancey pt 24 ac 1975 1976 1977 ✓</p> <p>R. O. Hopper + J. pt 1 ac 1975 1976 1977 ✓</p> <p>Byrum Tate + J. pt 3 ac 1977 ✓</p>

Scale—1 inch=300 Ft.

COUNTY

SECTION 22

TOWNSHIP 11

RANGE 4

FORM 1—S.T.C.—ROBERTS & SON, BIRMINGHAM

<p>C. Harry W^{1/2} 1975 1976 1977</p> <p>N. W. of N. W.</p> <p>J. va Durham E^{1/2} 1975 all 1976 1977 Charles E. Durham E^{1/2} 1977 all</p>	<p>N. E. of N. W.</p>	<p>N. W. of N. E.</p>	<p>Clarence all 1975 1976 1977</p> <p>Wilpatrick + ref. 34 acs</p> <p>N. E. of N. E. James A. Kilbreath 6 acres 1975 1976 1977</p>
<p>C. Harry W^{1/2} 1975 1976 1977</p> <p>S. W. of N. W.</p> <p>Elizabeth H. + Ronald J. Moore E^{1/2} 1976 1977</p>	<p>J. va Durham E^{1/2} 1975 1976 1977</p> <p>S. E. of N. W. Gerald T. Kilgore 1975 1976 1977 all E^{1/2} - + 1/2 of W^{1/2}</p> <p>Charles E. Durham W^{1/2} of W^{1/2} 1977</p>	<p>S. W. of N. E.</p> <p>Willard A. Lee, Sr. + ref. Martha Odell H. + Daisy Miller 27 1/2 acs 1975 1976 1977</p> <p>Earl Hyfield not 10 acs 1975 1976 not 17 1/2 acs 1977</p> <p>entire section Dayton + Hale 1975 1976 1977</p>	<p>S. E. of N. E.</p> <p>J. D. Hicks all 1975 1976 1977</p>
<p>C. Harry 2 acs 1975 1976 5 acs 1977</p> <p>N. W. of S. W.</p> <p>E. L. Terrell 30 acs 1975 1976 1977</p> <p>Elizabeth H. + Ronald J. Moore E^{1/2} 1976 1977</p>	<p>J. va Durham E^{1/2} 1975 1976 1977</p> <p>S. E. of S. W. Gerald T. Kilgore not 33 acs 1975 1976 1977 all N. of P. + H. + R. + S. + T. + U. + V. + W. + X. + Y. + Z. + AA. + AB. + AC. + AD. + AE. + AF. + AG. + AH. + AI. + AJ. + AK. + AL. + AM. + AN. + AO. + AP. + AQ. + AR. + AS. + AT. + AU. + AV. + AW. + AX. + AY. + AZ. + BA. + BB. + BC. + BD. + BE. + BF. + BG. + BH. + BI. + BJ. + BK. + BL. + BM. + BN. + BO. + BP. + BQ. + BR. + BS. + BT. + BU. + BV. + BW. + BX. + BY. + BZ. + CA. + CB. + CC. + CD. + CE. + CF. + CG. + CH. + CI. + CJ. + CK. + CL. + CM. + CN. + CO. + CP. + CQ. + CR. + CS. + CT. + CU. + CV. + CW. + CX. + CY. + CZ. + DA. + DB. + DC. + DD. + DE. + DF. + DG. + DH. + DI. + DJ. + DK. + DL. + DM. + DN. + DO. + DP. + DQ. + DR. + DS. + DT. + DU. + DV. + DW. + DX. + DY. + DZ. + EA. + EB. + EC. + ED. + EE. + EF. + EG. + EH. + EI. + EJ. + EK. + EL. + EM. + EN. + EO. + EP. + EQ. + ER. + ES. + ET. + EU. + EV. + EW. + EX. + EY. + EZ. + FA. + FB. + FC. + FD. + FE. + FF. + FG. + FH. + FI. + FJ. + FK. + FL. + FM. + FN. + FO. + FP. + FQ. + FR. + FS. + FT. + FU. + FV. + FW. + FX. + FY. + FZ. + GA. + GB. + GC. + GD. + GE. + GF. + GG. + GH. + GI. + GJ. + GK. + GL. + GM. + GN. + GO. + GP. + GQ. + GR. + GS. + GT. + GU. + GV. + GW. + GX. + GY. + GZ. + HA. + HB. + HC. + HD. + HE. + HF. + HG. + HH. + HI. + HJ. + HK. + HL. + HM. + HN. + HO. + HP. + HQ. + HR. + HS. + HT. + HU. + HV. + HW. + HX. + HY. + HZ. + IA. + IB. + IC. + ID. + IE. + IF. + IG. + IH. + II. + IJ. + IK. + IL. + IM. + IN. + IO. + IP. + IQ. + IR. + IS. + IT. + IU. + IV. + IW. + IX. + IY. + IZ. + JA. + JB. + JC. + JD. + JE. + JF. + JG. + JH. + JI. + JJ. + JK. + JL. + JM. + JN. + JO. + JP. + JQ. + JR. + JS. + JT. + JU. + JV. + JW. + JX. + JY. + JZ. + KA. + KB. + KC. + KD. + KE. + KF. + KG. + KH. + KI. + KJ. + KK. + KL. + KM. + KN. + KO. + KP. + KQ. + KR. + KS. + KT. + KU. + KV. + KW. + KX. + KY. + KZ. + LA. + LB. + LC. + LD. + LE. + LF. + LG. + LH. + LI. + LJ. + LK. + LL. + LM. + LN. + LO. + LP. + LQ. + LR. + LS. + LT. + LU. + LV. + LW. + LX. + LY. + LZ. + MA. + MB. + MC. + MD. + ME. + MF. + MG. + MH. + MI. + MJ. + MK. + ML. + MM. + MN. + MO. + MP. + MQ. + MR. + MS. + MT. + MU. + MV. + MW. + MX. + MY. + MZ. + NA. + NB. + NC. + ND. + NE. + NF. + NG. + NH. + NI. + NJ. + NK. + NL. + NM. + NO. + NP. + NQ. + NR. + NS. + NT. + NU. + NV. + NW. + NX. + NY. + NZ. + OA. + OB. + OC. + OD. + OE. + OF. + OG. + OH. + OI. + OJ. + OK. + OL. + OM. + ON. + OO. + OP. + OQ. + OR. + OS. + OT. + OU. + OV. + OW. + OX. + OY. + OZ. + PA. + PB. + PC. + PD. + PE. + PF. + PG. + PH. + PI. + PJ. + PK. + PL. + LM. + LN. + LO. + LP. + LQ. + LR. + LS. + LT. + LU. + LV. + LW. + LX. + LY. + LZ. + MA. + MB. + MC. + MD. + ME. + MF. + MG. + MH. + MI. + MJ. + MK. + ML. + MM. + MN. + MO. + MP. + MQ. + MR. + MS. + MT. + MU. + MV. + MW. + MX. + MY. + MZ. + NA. + NB. + NC. + ND. + NE. + NF. + NG. + NH. + NI. + NJ. + NK. + NL. + NM. + NO. + NP. + NQ. + NR. + NS. + NT. + NU. + NV. + NW. + NX. + NY. + NZ. + OA. + OB. + OC. + OD. + OE. + OF. + OG. + OH. + OI. + OJ. + OK. + OL. + OM. + ON. + OO. + OP. + OQ. + OR. + OS. + OT. + OU. + OV. + OW. + OX. + OY. + OZ. + PA. + PB. + PC. + PD. + PE. + PF. + PG. + PH. + PI. + PJ. + PK. + PL. + LM. + LN. + LO. + LP. + LQ. + LR. + LS. + LT. + LU. + LV. + LW. + LX. + LY. + LZ. + MA. + MB. + MC. + MD. + ME. + MF. + MG. + MH. + MI. + MJ. + MK. + ML. + MM. + MN. + MO. + MP. + MQ. + MR. + MS. + MT. + MU. + MV. + MW. + MX. + MY. + MZ. + NA. + NB. + NC. + ND. + NE. + NF. + NG. + NH. + NI. + NJ. + NK. + NL. + NM. + NO. + NP. + NQ. + NR. + NS. + NT. + NU. + NV. + NW. + NX. + NY. + NZ. + OA. + OB. + OC. + OD. + OE. + OF. + OG. + OH. + OI. + OJ. + OK. + OL. + OM. + ON. + OO. + OP. + OQ. + OR. + OS. + OT. + OU. + OV. + OW. + OX. + OY. + OZ. + PA. + PB. + PC. + PD. + PE. + PF. + PG. + PH. + PI. + PJ. + PK. + PL. + LM. + LN. + LO. + LP. + LQ. + LR. + LS. + LT. + LU. + LV. + LW. + LX. + LY. + LZ. + MA. + MB. + MC. + MD. + ME. + MF. + MG. + MH. + MI. + MJ. + MK. + ML. + MM. + MN. + MO. + MP. + MQ. + MR. + MS. + MT. + MU. + MV. + MW. + MX. + MY. + MZ. + NA. + NB. + NC. + ND. + NE. + NF. + NG. + NH. + NI. + NJ. + NK. + NL. + NM. + NO. + NP. + NQ. + NR. + NS. + NT. + NU. + NV. + NW. + NX. + NY. + NZ. + OA. + OB. + OC. + OD. + OE. + OF. + OG. + OH. + OI. + OJ. + OK. + OL. + OM. + ON. + OO. + OP. + OQ. + OR. + OS. + OT. + OU. + OV. + OW. + OX. + OY. + OZ. + PA. + PB. + PC. + PD. + PE. + PF. + PG. + PH. + PI. + PJ. + PK. + PL. + LM. + LN. + LO. + LP. + LQ. + LR. + LS. + LT. + LU. + LV. + LW. + LX. + LY. + LZ. + MA. + MB. + MC. + MD. + ME. + MF. + MG. + MH. + MI. + MJ. + MK. + ML. + MM. + MN. + MO. + MP. + MQ. + MR. + MS. + MT. + MU. + MV. + MW. + MX. + MY. + MZ. + NA. + NB. + NC. + ND. + NE. + NF. + NG. + NH. + NI. + NJ. + NK. + NL. + NM. + NO. + NP. + NQ. + NR. + NS. + NT. + NU. + NV. + NW. + NX. + NY. + NZ. + OA. + OB. + OC. + OD. + OE. + OF. + OG. + OH. + OI. + OJ. + OK. + OL. + OM. + ON. + OO. + OP. + OQ. + OR. + OS. + OT. + OU. + OV. + OW. + OX. + OY. + OZ. + PA. + PB. + PC. + PD. + PE. + PF. + PG. + PH. + PI. + PJ. + PK. +</p>	<p>N. W. of S. E.</p> <p>Willard A. Lee, Sr. + ref. Martha Odell H. + Daisy Miller 27 1/2 acs 1975 1976 1977</p> <p>J. D. Hicks 10 acs 1975 1976 1977</p> <p>Earl Hyfield not 10 acs 1975 1976 not 12 1/2 acs 1977</p> <p>Curtis Wilson 19 acs 1975 1976 1977</p>	<p>Claude Eubanks 2 acs 1975 1976 1977</p> <p>N. E. of S. E. J. M. Eubanks 38 acs 1975 1976 1977</p>
<p>Camp Wilpatrick not 54 acs 1975 1976 1977</p> <p>S. W. of S. W.</p> <p>K. C. Yancey + Elie Yancey not 1975 1976 1977</p> <p>Kenneth Cecil Yancey Jr. + ref. Linda 2-19 acs 1977</p> <p>HW Rofw 3 acs</p> <p>methodical church + cemetery 2 acs</p> <p>E. L. Terrell 1976 Pt. So. of Rd. 1977</p>	<p>S. E. of S. W.</p> <p>Bulcie T. Whitten all 1975 1976 all No. of Rd. 1977</p>	<p>S. W. of S. E.</p> <p>Curtis Wilson all 1975 1976 1977</p>	<p>S. E. of S. E.</p> <p>Lester Warren 34 acs 1975 1976 1977</p>

Scale—1 inch—300 Ft.

COUNTY

SECTION 23

TOWNSHIP 11

RANGE 4

FORM 1—S.T.C.—ROBERTS & SON, BIRMINGHAM

<p>N. W. of N. W. Clarence Kilpatrick + wif. all 1975 1976 ✓ 1977 ✓</p> <p>Dayton F. Hale 1975 1976 1977</p>	<p>N. E. of N. W. Jimmy Hudgins 1975 1976 ✓ 1977 ✓</p>	<p>E. E. Douglas 2 1/2 1975 1976 ✓ 1977 ✓</p> <p>N. W. of N. E. James Fanchier 1 acre 1975 1976 ✓ 1977 ✓</p> <p>Rudolph Green + wif. Ann 1 acre 1975 1976 ✓ 1977 ✓</p> <p>Jimmy Hudgins 17 ac 1975 1976 ✓ 1977 ✓</p> <p>T. O. Lister, Jr. 5 ac 1975 1976 ✓ 1977 ✓</p> <p>all Dayton F. Hale 1975 1976 1977</p>	<p>N. E. of N. E. T. O. Lister, Jr. 1975 1976 ✓ 1977 ✓</p> <p>William J. + Jesse M. Klaughter pt 2 ac 1975 1976 ✓ ex 1977</p>
<p>S. W. of N. W. Clara Burham 1975 1976 none</p> <p>Charles E. Burham all 1977 ✓</p> <p>Dayton F. Hale 1975 1976 1977</p>	<p>S. E. of N. W. Hoyt Baldwin Jr. 2 1/2 ac 1975 1976 1977 ✓</p> <p>Shepard L. Douglas 16 ac 1975 1976 1977 ✓</p>	<p>S. W. of N. E.</p> <p>Phillip H. Douglas 1 1/2 ac 1975 1976 1977 ✓</p>	<p>L. B. Douglas 2 1/2 ac 1975 1976 1977 ✓</p> <p>S. E. of N. E. Clyde W. Holmes 3 1/2 ac 1975 1976 1977 ✓</p> <p>T. O. Lister, Jr. 2 1/2 ac 1975 1976 1977 ✓</p> <p>William J. + Jesse M. Klaughter pt 2 ac 1975 1976 ✓ ex 1977</p>
<p>N. W. of S. W. Clara Burham 1975 1976 none</p> <p>Charles E. Burham all 1977 ✓</p>	<p>N. E. of S. W. Dayton F. Hale 1975 1976 1977 ✓</p> <p>P. L. Walker all 1975 1976 ex sb 1976 ex sb 1977 ✓</p>	<p>N. W. of S. E.</p> <p>Roy + Tommy all 1975 1976 1977 ✓</p> <p>all Dayton F. Hale 1975 1976 1977</p> <p>Janice Jones 5 ac 1976 1977 ✓</p>	<p>W. A. Johnson 2 1/2 ac 1975 1976 ex sb 1976 ex 1977 ✓</p> <p>N. E. of S. E. J. M. Klaughter John Powell 3 ac 1975 1976 ex sb 1976 ex 1977 ✓</p> <p>noah L. Brown + wif. 2 ac 1975 1976 1977 ✓</p> <p>saice L. Hillman Hobbs 2 1/2 ac 1975 1976 1977 ✓</p> <p>Harvelton Ch of Rod</p>
<p>S. W. of S. W. Clarence Kilpatrick + wif. pt 30 ac 1975 1976 1977 ✓</p> <p>Dayton F. Hale 1975 1976 1977</p> <p>ms. Willie Mae Payne pt 33.44 ac 1975 1976 1977 ✓</p>	<p>P. L. Walker 20 ac 1975 1976 ex sb 1976 ✓</p> <p>S. E. of S. W. Howard A. Mayo 1 acre 1975 1976 1977 ✓</p> <p>William T. Green pt 5 1/2 ac 1975 1976 1977 ✓</p> <p>Travis Payne + wif. pt 5 ac 1975 1976 pt 10 ac 1976 1977 ✓</p> <p>J. P. Wharton pt 4 1/2 ac 1975 1976 1977 ✓</p> <p>Dayton F. Hale 1975 1976 1977 ✓</p>	<p>S. W. of S. E. Mancel Gibbs + wif. Carolyn 1 acre 1975 1976 1977 ✓</p> <p>Travis Payne + wif. pt 5 ac 1975 1976 1977 ✓</p> <p>Travis Ledbetter pt 2 ac 1975 1976 1977 ✓</p> <p>Alva L. Eshbrand pt 33 ac 1975 1976 1977 ✓</p> <p>William T. Green pt 5 1/2 ac 1975 1976 1977 ✓</p> <p>Clyde Hampton pt 14 1/2 ac 1975 1976 1977 ✓</p> <p>Alva L. Eshbrand pt 33 ac 1975 1976 1977 ✓</p>	<p>S. E. of S. E. J. M. Klaughter 3 ac 1975 1976 ex sb 1976 ex 1977 ✓</p> <p>James Col 1 1/2 ac 1975 1976 1977 ✓</p>

Scale—1 inch=300 Ft.

COUNTY

SECTION 24

TOWNSHIP 11

RANGE 4

FORM 1—S.T.C.—ROBERTS & SON, BIRMINGHAM

<p>N. W. of N. W.</p> <p>J. O. Slater, Jr. all 1975 1976 1977 ✓</p> <p>Drayton F. Hale 1975 1976 1977</p>	<p>N. E. of N. W.</p>	<p>N. W. of N. E.</p> <p>William T. Green all 1975 35⁰⁰ 1976 1977 ✓</p> <p>Edward L. + Vera A. Campbell 4⁰⁰ 1976 1977 ✓</p> <p>Ray F. + Mary E. Cribb 1⁰⁰ 1976 1977 ✓</p> <p>1/4 Int Drayton F. Hale 1975 1976 1977</p>	<p>N. E. of N. E.</p> <p>Eddie W. + Edwin Campbell 10⁰⁰ 1975 1976 1977 ✓</p> <p>Edward L. + Vera A. Campbell 10⁰⁰ 1975 1976 1977 ✓</p> <p>William T. Green 20⁰⁰ 1975 1976 1977 ✓</p>
<p>S. W. of N. W.</p> <p>L. C. Washburn all 1975 1976 34.55⁰⁰ 1977 ✓</p>	<p>S. E. of N. W. Hershell Johnson 5.45⁰⁰ 1976 1977 ✓</p>	<p>Edward Campbell 10⁰⁰ 1975 1976 1977 ✓</p> <p>S. W. of N. E. Hershell Johnson 13⁰⁰ 1975 1976 1977 ✓</p> <p>David Walker, Jr. 17⁰⁰ 1975 1976 1977 ✓</p> <p>Drayton F. Hale 1975 1976 1977</p>	<p>S. E. of N. E.</p> <p>Edward L. + Vera A. Campbell all 1975 1976 1977 ✓</p>
<p>N. W. of S. W.</p> <p>L. C. Washburn all 1975 1976 1977 ✓</p>	<p>N. E. of S. W.</p>	<p>Edward Campbell 38⁰⁰ 1975 1976 1977 ✓</p> <p>N. W. of S. E. Drayton F. Hale 2⁰⁰ 1975 1976 1977</p> <p>John Harelson 2⁰⁰ 1975 1976 1977 ✓</p>	<p>N. E. of S. E. Mrs. Irene W. Cady Semic Hill Estate 1975 1976 1977</p>
<p>S. W. of S. W. L. B. + Hazel Nichols 26⁰⁰ 1975 1976 1977 ✓</p> <p>W. F. Stanfield + Billy J. Saldwin 1975 1976 1977 ✓</p> <p>Hunter M. Ch 3⁰⁰</p>	<p>S. E. of S. W.</p>	<p>S. W. of S. E. Drayton F. Hale 1975 1976 1977 ✓</p> <p>Semic Hill Estate</p>	<p>S. E. of S. E. Mrs. Irene W. Cady 1975 1976 1977</p>

Scale—1 inch=300 Ft.

COUNTY

SECTION

25

TOWNSHIP

11

RANGE

4

FORM 1—S.T.C.—ROBERTS & SON, BIRMINGHAM

<p>N. W. of N. W.</p> <p>L. B. + Hazel Nicks 1/2 ac 1975 1976 1977</p> <p>Scenic Hill East</p> <p>Johnson 1975 pt 1976 1977</p>	<p>N. E. of N. W.</p> <p>W. F. Stanfield + Billy J. Baldwin 1/2 ac 1975 1976 1977</p> <p>Scenic Hill East</p>	<p>N. W. of N. E.</p> <p>J. A. Mayo 1/2 ac 1975 1976 1977</p> <p>Scenic Hill East</p>	<p>N. E. of N. E.</p> <p>J. A. Mayo 1/2 ac 1975 1976 1977</p> <p>Scenic Hill East</p>
<p>S. W. of N. W.</p> <p>Mrs. O. V. Wood 1 1/2 ac 1975 1976 1977</p> <p>oil, oil co. of Etowah Co. 1 ac 1975 Error 1976</p>	<p>S. E. of N. W.</p> <p>E. P. Lenzell 17 ac 1975 1976 1977</p> <p>Howellton Cemetery</p> <p>Geo. C. Morris 1 ac 1976 1977</p> <p>Dayton F. Hale 1975 1976 1977</p>	<p>S. W. of N. E.</p> <p>J. A. Mayo 1 ac 1975 1976 1977</p> <p>Scenic Hill East</p>	<p>S. E. of N. E.</p> <p>James Clayton 3 ac 1975 1976 1977</p> <p>C. W. Fanchier 3 ac 1975 1976 none</p> <p>W. M. Hoops 2 ac 1975 1976 1977</p> <p>John Paul Fanchier + J. Summitt 3 ac 1977</p> <p>J. D. Fanchier 1 ac 1975 1976 1977</p> <p>J. A. Mayo 10 ac 1975 1976 1977</p> <p>Geo. + Evelyn Shala, Jr. 17 ac 1976 1977</p>
<p>N. W. of S. W.</p> <p>E. P. Lenzell all 1975 1976 1977</p>	<p>N. E. of S. W.</p> <p>Dayton F. Hale 1975 1976 1977</p> <p>Craig + Myra Brough 3 ac 1975 1976 1977</p> <p>George R. Nix + wf. 1 ac 1975 1976 1977</p> <p>Mary M. Rowan + wf. 2 ac 1975 1976 1977</p> <p>Susan M. Walker 30 ac 1975 1976 1977</p> <p>A. A. Yates 12 ac 1975 Geo. + Evelyn Shala, Jr. 42.65 ac 1976 1977</p>	<p>N. W. of S. E.</p> <p>Chalmers Rowan + wf. 10 ac 1975 1976 1977</p> <p>R. M. Solin 3 ac 1975 1976 1977</p> <p>Richard A. Stephens 910 ac 1975 1976 1977</p> <p>U. S. Plywood 100 ac 1975 1976 1977</p> <p>Champion Paper Inc. 108 ac</p> <p>Champion International Corp. 1976 1977</p> <p>A. A. Yates 12 ac 1975 Geo. + Evelyn Shala, Jr. 42.65 ac 1976 1977</p> <p>Dayton F. Hale 1975 1976 1977</p>	<p>N. E. of S. E.</p> <p>Richard A. Stephens 910 ac 1975 1976 1977</p> <p>U. S. Plywood 100 ac 1975 1976 1977</p> <p>Champion Paper Inc. 108 ac</p> <p>Champion International Corp. 1976 1977</p> <p>A. A. Yates 12 ac 1975 Geo. + Evelyn Shala, Jr. 42.65 ac 1976 1977</p> <p>Dayton F. Hale 1975 1976 1977</p>
<p>S. W. of S. W.</p> <p>Jirama one Co 1975 1976 1977</p> <p>Ala Basin Land Co 78 79 80 81</p>	<p>S. E. of S. W.</p> <p>U. S. Plywood 1975 1976 1977</p> <p>Champion Paper Inc. 1975 1976 1977</p> <p>Champion International Corp. 1976 1977</p> <p>Ala Basin Land Co 78 79 80 81</p> <p>James M. + Margaret Washburn 122.8 ac 1975 1976 1977</p>	<p>S. W. of S. E.</p> <p>A. A. Yates 12 ac 1975 Geo. + Evelyn Shala, Jr. 42.65 ac 1976 1977</p> <p>Dayton F. Hale 1975 1976 1977</p>	<p>S. E. of S. E.</p> <p>U. S. Plywood 100 ac 1975 1976 1977</p> <p>Champion Paper Inc. 108 ac</p> <p>Champion International Corp. 1976 1977</p>

Scale—1 inch—300 Ft.

COUNTY

SECTION 26

TOWNSHIP 11

RANGE 4

FORM 1—S.T.C.—AGENTS & SON, BIRMINGHAM

<p>N. W. of N. W.</p> <p>see next sheet Dayton F. Hale 1975 1976 1977</p> <p>Calvert & Marsh Coal Co (Rd. 1352-529)</p>	<p>N. E. of N. W.</p>	<p>N. W. of N. E.</p> <p>Dr. E. Brunson H&W 1975 1976 1977</p> <p>Travis Payne & wif. pt 50^{as} 1975 pt 10^{as} 1976 1977 ✓</p> <p>William T. Mason at 50^{as} 1976</p> <p>S. H. Vice 200^{as} 1975 1976 1977 ✓</p> <p>Alva L. Sybrand pt 33^{as} 1975 pt 33^{as} 1976 1977 ✓</p> <p>J. B. Wharton pt 12.60^{as} 1975 pt 32.60^{as} 1976 1977 ✓</p>	<p>N. E. of N. E.</p> <p>Dayton F. Hale 1975 1976 1977</p> <p>Mrs.acie Johnson at 1975 at 1976 ex 1977 ✓</p> <p>Hazel Heiber 3^{as} 1975 1976 1977 ✓</p>
<p>S. W. of N. W.</p> <p>W. B. Hays all 1975 1976 1977 ✓</p>	<p>S. E. of N. W.</p> <p>Dayton F. Hale 1975 1976 1977</p> <p>Mrs. H. J. Holcomb 2^{as} 1975 ex 1976 ex 1977 ✓</p> <p>S. H. Vice 23^{as} 1975 1976 1977 ✓</p> <p>Mildred E. + Claude Brasseale Jr. 39^{as} 1975 ex 1976 ex 1977 ✓</p>	<p>S. W. of N. E.</p>	<p>S. E. of N. E.</p> <p>Mrs.acie Johnson ex 1975 ex 1976 ex 1977 ✓</p> <p>Dayton F. Hale 1975 1976 1977</p>
<p>N. W. of S. W.</p> <p>Ralph H. Ehl + James H. Ehl w/2 1975 1976 1977</p> <p>Clyde Stanfield 2^{as} 1975 1976 1977</p>	<p>N. E. of S. W.</p> <p>Dayton F. Hale 1975 1976 1977</p> <p>Edwin L. Bryant + wif. 1^{as} 1975 1976 1977 ✓</p> <p>Paul T. Harris 22^{as} 1975 1976 1977 ✓</p> <p>Mildred E. + Claude Brasseale Jr. pt 39.77^{as} 1975 ex 1976 ex 1977 ✓</p> <p>T. J. Simmons + wif. 16^{as} 1975 1976 1977 ✓</p>	<p>N. W. of S. E.</p>	<p>N. E. of S. E.</p> <p>Mrs.acie Johnson ex 1975 ex 1976 ex 1977 ✓</p> <p>Dayton F. Hale 1975 1976 1977</p>
<p>S. W. of S. W.</p> <p>Ralph H. Ehl + James H. Ehl w/2 1975 1976 1977</p> <p>Clyde Stanfield 2^{as} 1975 1976 1977</p>	<p>S. E. of S. W.</p> <p>Dayton F. Hale 1975 1976 1977</p> <p>Edwin L. Bryant + wif. 30^{as} 1975 1976 1977 ✓</p> <p>Paul T. Harris 3^{as} 1975 1976 1977 ✓</p> <p>Clyde Stanfield 7^{as} 1975 1976 1977 ✓</p>	<p>S. W. of S. E.</p> <p>Dayton F. Hale 1975 1976 1977</p>	<p>S. E. of S. E.</p> <p>U. S. Plywood 1975 none</p> <p>Champion Papers Inc. Champion International Corp 1976 1977 ✓</p> <p>Jirama Ore Co 1975 1976 1977</p> <p>Ala Basic Lend Co 1978 79 80 81</p>

COUNTY

Scale—1 inch=300 Ft.

SECTION 26

TOWNSHIP 1000

RANGE 4

Form 1-S.T.C. P. O. N. - BIRMINGHAM

<p>N W NW</p> <p>Clarence J. Patrick + wif. pt 30.44 ac 1975 1976 1977 ✓</p> <p>James O. Martin 1.30 ac 1975 1976 1977 ✓</p> <p>Mrs. Willie Mae Payne pt 33.44 ac 1975 1976 1977 ✓</p> <p>Edna + Elie Thomas 4 ac 1975 1976 ex ab 1977 ✓</p> <p>Willie Jean Thrasher 3.33 ac 1975 1976 1977 ✓</p> <p>Joel H. Walker 3 ac 1975 1976 1977 ✓</p>	<p>NE NW</p> <p>Mrs. H. J. Halcomb 5 ac 1975 ex ab 1976 ex 1977 ✓</p> <p>Clifford Jacobs 2 ac 1975 1976 1977 ✓</p> <p>Mildred E. + Claude Brantley Sr. 5 ac 50' x 221' 1975 ex ab 1976 ex 1977 ✓</p> <p>Claudy + Lucille McWhorter 1.63 ac 1975 1976 1977 ✓</p> <p>L. F. Baker + wif. Nestie M. 3.86 ac 1975 1976 1977 ✓</p> <p>Gravis Payne + wif. pt 5 ac 1975 pt 10 ac 1976 1977 ✓</p> <p>Royce H. Brown Jane 1975 1976 1977 ✓</p> <p>Boyd + Geraldine Ryan 1.63 ac 1975 1976 1977 ✓</p> <p>Marguerite Ferguson 4 1/2 ac 1975 1976 1977 ✓</p> <p>J. P. Whorton pt 12.6 ac 1975 pt 32.6 ac 1976 1977 ✓</p> <p>William I. Johnson pt 5 1/2 ac 1975 1976 1977 ✓</p> <p>O. V. Wood Jr. 2 ac 1975 1976 1977 ✓</p>
<p>Blank section</p>	<p>Blank section</p>

Scale—1 inch = 300.00 Ft.

COUNTY _____

SECTION

27

TOWNSHIP

11

RANGE

4

FORM 1—S.T.C.—ROBERTS & SON, BIRMINGHAM

<p>N. W. of N. W. E. L. Terrell all 1975 1976 1977 ✓</p>	<p>N. E. of N. W. E. L. Terrell all 1975 1976 1977 ✓</p>	<p>N. W. of N. E. Leroy Bowman Mrs. Rhoda Hood 1/2 ac. 1975 1/2 ac. 1976 EX 1977 ✓ 10 ac. 1975 1976 1977 ✓</p> <p>W. B. Harg 6 1/2 ac. 1975 1976 1977 ✓</p> <p>E. L. Terrell 5 ac. 1975 1976 1977 ✓</p> <p>Marguerite Ferguson pt 4 1/2 ac. 1975 none Charles L. + Mary Jean Thrasher pt 4 1/2 ac. 1976 1977 ✓</p> <p>Leater Warren pt 20 ac. 1975 1976 1977 ✓</p> <p>Roy + Ruby Warren 3 ac. 1975 1976 1977 ✓</p> <p>L. F. Walker 2 ac. 1975 none 1976 1977 ✓</p> <p>Stacy Walker 2 ac. 1976 1977 ✓</p> <p>Curtis Wilson 4 ac. 1976 1977 ✓</p>	<p>N. E. of N. E. W. B. Harg 20 1/2 ac. 1975 1976 1977 ✓</p>
<p>S. W. of N. W. E. L. Terrell all 1975 1976 1977 ✓</p>	<p>S. E. of N. W. E. L. Terrell pt 1975 1976 1977 ✓</p> <p>1/2 of section less acre Drayton F. Hall 1975 1976 1977 ✓</p>	<p>S. W. of N. E. E. L. Terrell pt 1975 1976 1977 ✓</p> <p>Geo. W. Thrasher, Jr. "Hrs" pt 5 ac. 1975 EX 1976 EX 1977 ✓</p> <p>Berlin M. Thrasher + wif. pt 20 ac. 1975 1976 1977 ✓</p> <p>Eugene A. Lille 6 ac. 1975 1976 1977 ✓</p> <p>James A. Halden + wif. Willie T. 3 1/4 ac. 1977 ✓</p>	<p>S. E. of N. E. W. B. Harg 15 ac. 1975 1976 1977 ✓</p>
<p>N. W. of S. W. E. L. Terrell all 1975 1976 1977 ✓</p>	<p>N. E. of S. W. E. L. Terrell 3 1/2 ac. 1975 1976 1977 ✓</p> <p>Howard A. Harg 8 1/2 ac. 1975 1976 1977 ✓</p> <p>Virgil Lee Williams 6 ac. 1975 1976 1977 ✓</p> <p>Drayton F. Hall 1975 1976 1977 ✓</p>	<p>N. W. of S. E. E. L. Terrell 5 ac. 1975 1976 1977 ✓</p> <p>James H. Ehl 5 ac. 1975 1976 1977 ✓</p> <p>Silly James Johnson 1 ac. 1975 1976 1977 ✓</p> <p>Bobby Rowan pt 10 ac. 1975 1976 1977 ✓</p> <p>Drayton F. Hall 1975 1976 1977 ✓</p>	<p>N. E. of S. E. Eugene A. Lille 1 ac. 1975 1976 1977 ✓</p> <p>Drayton F. Hall 1975 1976 1977 ✓</p> <p>Ralph H. Ehl + James H. Ehl 1/2 ac. 1975 1976 1977 ✓</p>
<p>S. W. of S. W. J. D. Bariques all 1975 1976 1977 ✓</p> <p>Drayton F. Hall 1975 1976 1977 ✓</p>	<p>S. E. of S. W. Mrs. Virginia Hopper B.M. Wren + wif. 4 1/2 ac. 1975 EX 1976 EX 1977 ✓</p> <p>35 1/2 ac. 1975 1976 1977 ✓</p> <p>Drayton F. Hall EX 1975 1976 1977 ✓</p>	<p>S. W. of S. E. Paul Kilpatrick 20 ac. 1975 1976 1977 ✓</p> <p>Mary Hill 7 1/2 ac. 1975 EX 1976 EX 1977 ✓</p> <p>Ralph H. + Louise Ehl 8 ac. 1975 1976 1977 ✓</p> <p>Ralph + Nell pt 1975 1976 1977 ✓</p> <p>Ehl 1975 1976 1977 ✓</p> <p>Wesley W. West 1975 1976 1977 ✓</p>	<p>S. E. of S. E. J. W. Kittland + wif. Edward S. Searles 3 ac. 12 1/2 ac. 1975 1976 1977 ✓</p> <p>Roy D. Woodall 17 ac. 1975 1976 1977 ✓</p>

Scale—1 inch=300 Ft.

COUNTY

SECTION

28

TOWNSHIP

11

RANGE

4

FORM 1—S.T.C.—ROBERTS & SON, BIRMINGHAM

<p>N. W. of N. W. ✓ Dewey Thomas Armstrong ✓ pt 5 ac 1975 1976 1977</p> <p>D.R. Thompson ✓ pt 55 ac 1975 1976 1977</p> <p>Drayton F. Hale ✓ 1975 1976 1977</p>	<p>N. E. of N. W. R.A. Bolin ✓ 17 ac 1975 1976 1977</p> <p>Granville Battles + wife ✓ 3 ac 1975 1976 1977</p> <p>E.P. Beauberry ✓ 2 1/2 ac 1975 1976 1977</p>	<p>Drayton F. Hale N. W. of N. E. ✓ 1975 1976 1977</p> <p>E. S. Terrell ✓ all 1975 1976 1977</p>	<p>N. E. of N. E. ✓ E. S. Terrell ✓ all 1975 1976 1977</p>
<p>S. W. of N. W. James E. Farnce ✓ 2 ac 1975 1976 1977</p> <p>Dewey Thomas Armstrong ✓ pt 5 ac 1975 1976 1977</p> <p>Drayton F. Hale ✓ 1975 1976 1977</p> <p>D.R. Thompson ✓ pt 55 ac 1975 1976 1977</p>	<p>E. P. Beauberry ✓ 1 1/2 ac 1975 1976 1977</p> <p>S. E. of N. W. Donald Payne ✓ 20 ac 1975 1976 1977</p> <p>Drayton F. Hale ✓ all sec 1 1/2 ac 1975 1976 1977</p> <p>C. E. Kirby ✓ E 1/2 1975 1976</p> <p>Robert Hugh Kirby + Ray Evans Kirby ✓ pt 1976 1977</p> <p>Bobby J. Milam ✓ pt 1975 1976 1977</p>	<p>Drayton F. Hale S. W. of N. E. ✓ sec 17 1/2 ac 1975 1976 1977</p> <p>E. S. Terrell ✓ all 1975 1976 1977</p>	<p>S. E. of N. E. Drayton F. Hale ✓ 1975 1976 1977</p>
<p>N. W. of S. W. T.A. Henderson ✓ 18 ac 1975 1976 1977</p> <p>Hamel Armstrong + wife ✓ 20 ac 1975 1976 1977</p> <p>James W. Elkins ✓ 1 ac 1975 1976 1977</p>	<p>N. E. of S. W. C. E. Kirby ✓ all 1975 1976</p> <p>1/2 of Section Drayton F. Hale ✓ 1975 1976 1977</p> <p>Robert Hugh Kirby + Ray Evans Kirby ✓ all 1976 1977</p>	<p>N. W. of S. E. J. B. Mariques ✓ all 1975 1976 1977</p>	<p>N. E. of S. E. Eldon Wilemon ✓ 18 ac 1975 1976 1977</p> <p>William H. Stenal ✓ 18 ac 1975 1976 1977</p>
<p>S. W. of S. W. Dewey F. Thomas + wife ✓ all 1975 1976 1977</p>	<p>T.A. Henderson ✓ 20 ac 1975 1976 1977</p> <p>S. E. of S. W. Hamel Armstrong + wife ✓ 20 ac 1975 1976 1977</p>	<p>S. W. of S. E. J. B. Mariques ✓ all 1975 1976 1977</p>	<p>S. E. of S. E.</p>

Scale—1 inch—300 Ft.

COUNTY

SECTION 29

TOWNSHIP 11

RANGE 4

FORM 1—S.T.C.—ROBERTS & SON, BIRMINGHAM

<p>N. W. of N. W. Mrs. Wilbur Lee Hopper all 1975 Mrs. Annell I. Hopper all 1976 1977 ✓</p> <p>Wesley W. West 1975 1976 1977</p>	<p>N. E. of N. W. Mrs. Wilbur Lee Hopper all 1975 Mrs. Annell I. Hopper all 1976 1977 ✓</p>	<p>N. W. of N. E. Drayton F. Hale 1975 1976 1977</p>	<p>N. E. of N. E. Henry D. & Etha Smith all 1975 1976 1977 ✓</p>
<p>S. W. of N. W. Mrs. Wilbur Lee Hopper all 1975 Mrs. Annell I. Hopper 1976 1977 ✓</p>	<p>S. E. of N. W. Drayton F. Hale 1975 1976 1977</p>	<p>S. W. of N. E. Drayton F. Hale 1975 1976 1977 ✓</p>	<p>S. E. of N. E. David McElung 39 ac 1975 4 ac 1976 EX 1977 ✓</p> <p>Otis Cain 1975 1976 1977 ✓</p>
<p>N. W. of S. W. Sonnie O. Bonifant all 1975 1976 1977 ✓</p>	<p>N. E. of S. W. Mrs. Wilbur Lee Hopper 10 ac 1975 Mrs. Annell I. Hopper 10 ac 1976 1977 ✓</p>	<p>N. W. of S. E. Drayton F. Hale 1975 1976 1977</p>	<p>N. E. of S. E. Mrs. Wilbur Lee Hopper all 1975 Mrs. Annell I. Hopper all 1976 1977 ✓</p> <p>Wesley W. West 1975 1976 1977</p>
<p>S. W. of S. W. Ernest B. & Maxine H. Robbins all 1975 1976 1977 ✓</p>	<p>S. E. of S. W. Mrs. Wilbur Lee Hopper all 1975 Mrs. Annell I. Hopper pt 37 ac 1976 1977</p>	<p>S. W. of S. E. W. L. Hopper pt 3 ac 1975 1976 1977 ✓</p>	<p>S. E. of S. E. Mrs. Wilbur Lee Hopper all 1975 Mrs. Annell I. Hopper pt 37 ac 1976 1977 ✓</p>

Scale—1 inch—300 Ft.

COUNTY _____

SECTION 30

TOWNSHIP 11

RANGE 4

FORM 1—S.T.C.—ROBERTS & SON, BIRMINGHAM

<p>N. W. of N. W.</p> <p>Hobart Thompson all 1975 all 1976 1977 ✓</p>	<p>N. E. of N. W.</p>	<p>N. W. of N. E.</p> <p>Ma. Wilbur Lee Hopper all 1975 all Mrs. Annell I. Hopper all 1976 all 1977 ✓</p>	<p>N. E. of N. E.</p> <p>Dayton F. Hale 1975 1976 1977</p>
<p>S. W. of N. W.</p> <p>Hobart Thompson all 1975 all 1976 1977 ✓</p>	<p>S. E. of N. W.</p>	<p>S. W. of N. E.</p> <p>Roy Chadw. Kirby 2 acs. 1977 ✓</p> <p>300±</p> <p>Hobart Thompson 1975 1976 1977 ✓</p> <p>Otha Bickertoff 10 acs. 1975 1976 8 acs. 1977 ✓</p>	<p>S. E. of N. E.</p> <p>Jimmy Thompson all 1975 1976 1977 ✓</p>
<p>N. W. of S. W.</p> <p>Mrs. Wilbur Lee Hopper 1975 Mrs. Annell I. Hopper 1976 1977 ✓</p>	<p>N. E. of S. W.</p>	<p>N. W. of S. E.</p> <p>Mrs. Wilbur Lee Hopper 1975 Mrs. Annell I. Hopper 1976 1977 ✓</p>	<p>N. E. of S. E.</p> <p>Jimmy Thompson all 1975 1976 1977 ✓</p>
<p>S. W. of S. W.</p> <p>Jae Henry & Virginia Stancil all 1975 1976 1977 ✓</p>	<p>S. E. of S. W.</p> <p>Mrs. Wilbur Lee Hopper 1975 Mrs. Annell I. Hopper 1976 1977 ✓</p>	<p>S. W. of S. E.</p> <p>Jerry C. Hopper & af. 1975 1976 1977 ✓</p> <p>Dayton F. Hale 1975 1976 1977</p>	<p>S. E. of S. E.</p> <p>Serald O. Stewart & af. all 1975 1976 1977</p>

Scale—1 inch=300 Ft.

COUNTY _____

SECTION 31

TOWNSHIP 11

RANGE 4

FORM 1—S.T.C.—ROBERTS & SON, BIRMINGHAM

<p>N. W. of N. W.</p> <p>newell H. Payne all 1975 3000 1976 1977 ✓</p>	<p>N. E. of N. W.</p> <p>Morris E. Payne 10 ac 1975 1976 1977 ✓</p>	<p>N. W. of N. E.</p> <p>Joe Henry + all 1975 1976 1977</p> <p>Dayton F. Hale 1975 1976 1977 ✓</p>	<p>N. E. of N. E.</p> <p>Virginia Staniel all 1975 1976 1977</p>
<p>S. W. of N. W.</p> <p>DR. Howard D. + Virginia Jenkins 1975 1976 1977 ✓</p>	<p>S. E. of N. W.</p> <p>DR. Howard D. + Virginia Jenkins 1975 1976 1977 ✓</p>	<p>S. W. of N. E.</p> <p>J. F. Battles 2.8 ac 1975 1976 1977 ✓</p> <p>Ernie E. Battles + wif. 33 ac 1975 1976 1977 ✓</p> <p>Ed Scoggins 4.2 ac 1975 1976 1977 ✓</p> <p>Hopper's Settlement</p>	<p>S. E. of N. E.</p> <p>William H. Scoggins Jr. 4 3/8 ac 1975 1976 1977 ✓</p> <p>Vernell O. Hibbs 35 3/8 ac 1975 1976 1977 ✓</p>
<p>N. W. of S. W.</p> <p>DR. Howard D. + Virginia Jenkins 1975 1976 1977 ✓</p>	<p>N. E. of S. W.</p> <p>West end High School</p>	<p>N. W. of S. E.</p> <p>DR. Howard D. + Virginia Jenkins 1975 1976 1977 ✓</p>	<p>N. E. of S. E.</p>
<p>S. W. of S. W.</p> <p>Clara Durham 35.06 ac 1975 1976 1977</p> <p>Charles Justice 2.44 ac 1975 1976 1977 ✓</p> <p>Willie Alvin Justice 2 3/4 ac 1975 1976 1977 ✓</p> <p>Howard D. + Virginia Jenkins 35 ac 1977 ✓</p>	<p>S. E. of S. W.</p> <p>DR. Howard D. + Virginia Jenkins 1975 1976 1977 ✓</p> <p>Kenneth O. Upchurch 2.44 ac 1976 1977 ✓</p>	<p>S. W. of S. E.</p> <p>DR. Howard D. + Virginia Jenkins 1975 1976 1977 ✓</p>	<p>S. E. of S. E.</p> <p>DR. Howard D. + Virginia Jenkins 1975 1976 1977 ✓</p>

Scale—1 inch=300 Ft.

COUNTY _____

FORM 1-S.T.C.—ADAMS & SON, BIRMINGHAM

<p>N. W. of N. W. Raymond D. Bowman + wif. 5 acs 1975 1976 1977 ✓</p> <p>Alston O. + Viva J. Payne 2 acs 1975 1976 1977 ✓</p> <p>Ernest B. + Maxine H. Robbins 26 acs 1975 1976 1977 ✓</p>	<p>Auburn pt 29.9 acs 1975 1976 1977 ✓</p> <p>Arthur L. Sethwood pt 7 acs 1975 1976 1977 ✓</p> <p>W.D. Cagle, Jr. 2 1/2 acs 1977 ✓</p> <p>Drayton F. Hale 1975 1976 1977 ✓</p>	<p>N. E. of N. W. Drayton F. Hale 1975 1976 1977 ✓</p>	<p>N. W. of N. E. Arthur L. Sethwood all 1975 1976 1977 ✓</p> <p>Drayton F. Hale 1975 1976 1977 ✓</p> <p>N. E. of N. E. Mrs. Wilbur Lee Hopper all 1975 Mrs. Annell J. Hopper all 1976 1977 ✓</p>
<p>S. W. of N. W. Mrs. Mack Hopper 36 acs 1975 1976 1977 ✓</p>	<p>S. E. of N. W. J. E. Brown pt 2.9 acs 1975 1976 1977 ✓</p> <p>Joseph W. Halden + wif. pt 22 acs 1975 1976 1977 ✓</p> <p>Robert L. Hopper 1 ac 18.0 acs 1975 1976 1977 ✓</p>	<p>S. W. of N. E. Arthur L. Sethwood all 1975 1976 1977 ✓</p>	<p>James W. Illashaw 1 1/2 acs 1975 1976 1977 ✓</p> <p>S. E. of N. E. Mrs. Edith Payne 38 1/2 acs 1975 1976 1977 ✓</p> <p>Drayton F. Hale 1975 1976 1977 ✓</p>
<p>N. W. of S. W. DR. Howard D. + Virginia Jenkins 3 acs 1975 1976 1977 ✓</p>	<p>Church Samuel Chapel Cemetery 3 acs</p> <p>N. E. of S. W. S. D. Nysche Blenn + Bonnie Mayo pt 2 acs 1975 1976 1977 ✓</p> <p>DR. Howard D. + Virginia Jenkins 37 acs 1975 1976 1977 ✓</p>	<p>N. W. of S. E. Samuel Chapel Cemetery pt.</p> <p>James Battles + wif. Sara H. pt 4.1 acs. 1977 ✓</p> <p>Drayton F. Hale 1975 1976 1977 ✓</p>	<p>Don P. Battles pt 19 7 1/2 acs 1975 1976 1977 ✓</p> <p>N. E. of S. E. James Battles + wif. Sara H. pt 4.1 acs. 1977 ✓</p> <p>E. E. Battles pt 19 7 1/2 acs 1975 1976 1977 ✓</p> <p>Ernie E. Battles + wif. pt 19 7 1/2 acs 1975 1976 1977 ✓</p> <p>Drayton F. Hale 1975 1976 1977 ✓</p>
<p>S. W. of S. W. DR. Howard D. + Virginia Jenkins 1975 1976 1977 ✓</p>	<p>S. D. Nysche pt 40 acs 1975 1976 1977 ✓</p> <p>S. E. of S. W. Bon Walker 1 ac 1976 1977 ✓</p> <p>Blenn + Bonnie Mayo pt 2 acs 1975 1976 1977 ✓</p> <p>Bonny Mayo 2 acs 1976 1977 ✓</p> <p>Drayton F. Hale 1975 1976 1977 ✓</p>	<p>N. E. of S. E. N. E. Payne pt 19 7 1/2 acs 1975 1976 1977 ✓</p> <p>S. W. of S. E. Pamela June H. Williams 1 ac 1975 1976 1977 ✓</p> <p>Charles Ray Smith + wif. Mary Jane 1 ac 1976 1977 ✓</p> <p>Drayton F. Hale 1975 1976 1977 ✓</p>	<p>Billy H. Minnie Mayo 4 acs 1975 1976 1977 ✓</p> <p>S. E. of S. E. Robert Charles Brown + wif. 18 acs 1976 1977 ✓</p>

246.7
251.7
1.8

SECTION 33

TOWNSHIP 11

RANGE 4

FORM 1—S.T.C.—ROBERTS & SON, BIRMINGHAM

<p>N. W. of N. W.</p> <p>Dayton F. Hale 1975 1976 1977</p> <p>Denny Thomas + wife 1/2 1975 1/2 1976 1977 ✓</p> <p>James Willshaw 1/2 1975 1/2 1976 1977 ✓</p>	<p>N. E. of N. W.</p>	<p>N. W. of N. E.</p> <p>H. H. White + wife all 1975 20 ac 1976 1977 ✓</p> <p>Kenneth R. White 20 ac 1976 1977 ✓</p>	<p>N. E. of N. E.</p> <p>Reavis Puckett 1975 1976 1977</p> <p>Travis Vice 1975 1976 1977 ✓</p>
<p>S. W. of N. W.</p> <p>James Willshaw all 1975 1976 1977 ✓</p> <p>ms. Edith Payne 20 ac 1975 1976 1977 ✓</p>	<p>S. E. of N. W.</p> <p>M. B. Boulton 1975 1976 1977 ✓</p> <p>Wesley W. West 1975 1976 1977</p>	<p>S. W. of N. E.</p> <p>Freeman Hilliland all 1975 1976 none</p> <p>Mitchell E. Hilliland + Dorothy all 1977 ✓</p> <p>Dayton F. Hale 1975 1976 1977</p>	<p>S. E. of N. E.</p> <p>Reavis Puckett 1975 1976 1977</p> <p>Travis Vice 1975 1976 1977 ✓</p>
<p>N. W. of S. W.</p> <p>Ruben McClung 39 ac 1975 1/2 1976 1977 ✓</p> <p>Friendship Baptist Church - 1 acre</p>	<p>N. E. of S. W.</p> <p>M. B. Boulton 1975 1976 1977 ✓</p> <p>Wesley W. West 1975 1976 1977</p>	<p>N. W. of S. E.</p> <p>Freeman Hilliland 25 ac 1975 1976 none</p> <p>Mitchell E. Hilliland + Dorothy W. 25 ac 1977 ✓</p> <p>Ray Cox, Kenneth Wright + Gerald Reynolds 15 ac 1975 35 ac 1976 1977</p> <p>Dayton F. Hale 1975 1976 1977</p>	<p>N. E. of S. E.</p> <p>Freeman Hilliland 5 ac 1975 1976 none</p> <p>Mitchell E. Hilliland + Dorothy W. 5 ac 1977 ✓</p>
<p>S. W. of S. W.</p> <p>Wesley W. West 1975 1976 1977</p> <p>Monte Ray Whisenant 1 acre 1975 1976 1977 ✓</p> <p>Ray Whisenant 39 ac 1975 1976 1977 ✓</p>	<p>S. E. of S. W.</p> <p>Dayton F. Hale 1975 1976 1977</p>	<p>S. W. of S. E.</p> <p>Freeman Hilliland all 1975 all 1976 none</p> <p>Malone + Durrill all 1977 all ✓</p> <p>Dayton F. Hale 1975 1976 1977</p>	<p>S. E. of S. E.</p> <p>Ray Cox, Kenneth Wright + Gerald Reynolds all 1975 1976 1977 ✓</p>

Scale—1 inch=300 Ft.

COUNTY

SECTION 34

TOWNSHIP 11

RANGE 4

FORM 1—S.T.C.—ROBERTS & SON, BIRMINGHAM

<p>Reavis Puckett 10 ac 1975 1976 1977 ✓</p> <p>N. W. of N. W. melton 1 ac 1975 1976 1977 ✓</p> <p>Clinton + Cully Hopkins 28 ac 1975 1976 1977 ✓</p> <p>Carl Higfield 10 ac 1975 1976 1977 ✓</p> <p>Hashell Orwayne Stanell + wif. Linda Soil 9.7 ac 1977 ✓</p> <p>Wrayton F. Hale 1975 1976 1977</p>	<p>Frances Elkins 5 ac 1975 1976 1977 ✓</p> <p>N. E. of N. W. Louisa + Donald A. Butt 5 ac 1975 1976 1977 ✓</p> <p>Jay Patterson w/ 1975 1976 1977 ✓</p> <p>N. W. of N. E. C.H. + Sela masonery 20 ac 1975 non</p> <p>Sorine Patterson 10 ac 1976 1977 ✓</p> <p>Bill + Edith Patton 10 ac 1976 1977 ✓</p>	<p>Wrayton F. Hale 1975 1976 1977</p> <p>Wrayton F. Hale 1975 1976 1977</p>	<p>N. E. of N. E. Edward R. Sasser 1975 all 1976 1977 ✓</p>
<p>S. W. of N. W. melton 1975 1976 1977 ✓</p>	<p>S. E. of N. W.</p>	<p>S. W. of N. E. Edward R. Sasser 30 ac 1975 1976 1977 ✓</p> <p>Mrs. L. H. Durham 10 ac 1975 1976 1977 ✓</p> <p>Wrayton F. Hale 1975 1976 1977</p>	<p>S. E. of N. E. E. L. Schell + wif. 15 ac 1975 1976 1977 ✓</p> <p>Butley + Jeanette Smith 5 ac 1975 1976 1977 ✓</p> <p>F. Michael Fanny + wif 1980 5/2 x</p> <p>Jirama ore Co 1975 1976 1977</p> <p>also Basin Land Enterprises 78 79 80 81</p>
<p>Fresman Hillland 25 ac 1975 1976 1977 ✓</p> <p>N. W. of S. W. Wrayton F. Hale 1975 1976 1977 ✓</p> <p>Veralynne H. Terrell 25 ac 1977 ✓</p> <p>Ray Cox, Kenneth Wright + Gerald Reynolds 15 ac 1975 1976 1977 ✓</p>	<p>N. E. of S. W. Dennis Walker + Ellen Walker 1975 1976 1977 ✓</p> <p>Mrs. L. H. Durham all 1975 1976 1977 ✓</p> <p>J. W. Smith w/ 1975 1976 1977 ✓</p> <p>Joe W. Watkins + wif. Lula 10 ac 1975 1976 1977 ✓</p>	<p>N. W. of S. E. Butley + Jeanette Smith 10 ac 1975 1976 1977 ✓</p> <p>J. W. Smith 20 ac 1975 1976 1977 ✓</p> <p>Joe W. Watkins + wif. Lula 5 ac 1975 1976 1977 ✓</p> <p>Jirama ore Co 1975 1976 1977</p> <p>also Basin Land Enterprises 78 79 80 81</p>	<p>N. E. of S. E. Harace Smith all 1975 1976 1977 ✓</p>
<p>S. W. of S. W. maria Elaine Smith all 1975 1976 1977 ✓</p> <p>Jirama ore Co 1975 1976 1977</p> <p>also Basin Land Enterprises 78 79 80 81</p>	<p>S. E. of S. W. M. C. Smith w/ 1975 1976 1977 ✓</p> <p>J. W. Smith 5 ac 1975 1976 1977 ✓</p>	<p>S. W. of S. E. J. W. Smith 20 ac 1975 1976 1977 ✓</p> <p>Virgil Smith 15 ac 1975 1976 1977 ✓</p> <p>Joe W. Watkins + wif. Lula 5 ac 1975 1976 1977 ✓</p> <p>Jirama ore Co 1975 1976 1977</p> <p>also Basin Land Enterprises 78 79 80 81</p>	<p>S. E. of S. E. Calvin Smith 5 ac 1975 1976 1977 ✓</p> <p>J. W. Smith 20 ac 1975 1976 1977 ✓</p>

Scale—1 inch—300 Ft.

COUNTY

SECTION 35

TOWNSHIP 11

RANGE 4

FORM 1-S.T.C.—ROBERTS & SON, BIRMINGHAM

<p>N. W. of N. W.</p> <p>Edward L. Sasser 8 ac 1975 1976 1977 ✓</p> <p>Rev. Julius 3 ac 1975 1976 1977 ✓</p> <p>Rayton F. Hale 1975 1976 1977</p>	<p>N. E. of N. W.</p> <p>Jirama ore co 1975 1976 1977</p> <p>Alabama Basis Land Enterprises 1978 79 80 81</p>	<p>N. W. of N. E.</p> <p>James M. + d. Magene Washburn pt 182.8 ac 1975 1976 1977 ✓</p> <p>Champion Plywood Champion Industrial Corp 1975 1976 1977 ✓</p> <p>Jirama ore co 1975 1976 1977</p> <p>Alabama Basis Land Enterprises 78 79 80 81</p>	<p>N. E. of N. E.</p> <p>Champion Paper Inc. 1975 None</p> <p>James M. + d. Magene Washburn pt 182.8 ac 1975 1976 1977 ✓</p>
<p>S. W. of N. W.</p> <p>Rev. Julius all 1975 1976 1977 ✓</p> <p>Jirama ore co 1975 1976 1977</p> <p>Alabama Basis Land Enterprises 78 79 80 81</p>	<p>S. E. of N. W.</p> <p>James M. + d. Magene Washburn pt 182.8 ac 1975 1976 1977 ✓</p>	<p>S. W. of N. E.</p> <p>James M. + d. Magene Washburn pt 182.8 ac 1975 1976 1977 ✓</p>	<p>S. E. of N. E.</p> <p>James M. + d. Magene Washburn pt 182.8 ac 1975 1976 1977 ✓</p>
<p>N. W. of S. W.</p> <p>Willie J. Ditchley + wif. Verabine all 1975 1976 1977</p> <p>C.C. Davis 1 ac 1975 1976 1977 ✓</p> <p>Jirama ore co 1975 1976 1977</p> <p>Alabama Basis Land Enterprises 78 79 80 81</p>	<p>N. E. of S. W.</p> <p>C.C. Davis 1 ac 1975 1976 1977 ✓</p>	<p>N. W. of S. E.</p> <p>T. F. Estes all 1975 1976 1977 ✓</p>	<p>N. E. of S. E.</p> <p>T. F. Estes all 1975 1976 1977 ✓</p>
<p>S. W. of S. W.</p> <p>Clyde B. Hunter + wif. 20 ac 1975 1976 1977 ✓</p> <p>Jirama ore co 1975 1976 1977</p> <p>Alabama Basis Land Enterprises 78 79 80 81</p> <p>Willie + Barbara Watkins 20 ac 1975 1976</p> <p>Sick Smith + wif. Margie 20 ac 1977</p>	<p>S. E. of S. W.</p> <p>C.C. Davis 1/2 ac 1975 1976 1977 ✓</p> <p>Robert Larry Payne + wif. Juanita 8 1/2 ac 1975 1976 1977 ✓</p>	<p>S. W. of S. E.</p> <p>T. F. Estes all 1975 1976 1977 ✓</p>	<p>S. E. of S. E.</p> <p>T. F. Estes all 1975 1976 1977 ✓</p>

Scale—1 inch=300 Ft.

COUNTY

SECTION 36

TOWNSHIP 11

RANGE 4

FORM 1—S.T.C.—ROBERTS & SON, BIRMINGHAM

<p>N. W. of N. W. Jirama ore Co. 1975 1976 1977 all basic land entries</p> <p>U. S. Plywood Champion Papers Inc. all 1975 none</p> <p>Champion International Corp. all 1976 1977 ✓</p> <p>James M. + J. Mogen Washburn all 1975 1976 ✓ 1977</p>	<p>N. E. of N. W.</p>	<p>N. W. of N. E. Richard Stephens all 1975 all 1976 1977 ✓</p>	<p>N. E. of N. E.</p>
<p>S. W. of N. W. James M. + J. Mogen Washburn all 1975 1976 1977 ✓</p>	<p>S. E. of N. W. J. L. Wade + ref. all 1975 1976 1977 ✓</p>	<p>S. W. of N. E. J. L. Styles all 1975 all 1976 1977 ✓</p>	<p>S. E. of N. E.</p>
<p>N. W. of S. W. H. M. Shreder + ref. all 1975 1976 1977 ✓</p>	<p>N. E. of S. W. Paul Payne 5 ac. 1975 1976 ✓ 1977</p> <p>J. L. Wade + ref. 25 ac. 1975 1976 23 ac. 1977 ✓</p> <p>Ray + Fern Gersander 163 ac. 1977</p> <p>J. C. Willingham 10 ac. 1975 1976 1977</p>	<p>N. W. of S. E. J. L. Styles all 1975 1976 1977 ✓</p>	<p>N. E. of S. E. James A. Battles 22 ac. 1975 1976 1977 ✓</p>
<p>S. W. of S. W. Ben Alexander all 1975 1976 1977 ✓</p> <p>Cumberland Presbyterian Church 1 ac.</p>	<p>S. E. of S. W. Charles W. Martin + ref. Anne S. 5.8 ac. 1977 ✓</p> <p>J. L. Wade + ref. all 1975 all 1976 34.2 ac. 1977</p>	<p>S. W. of S. E.</p>	<p>S. E. of S. E. James A. Battles 1975 1976 1977 ✓</p>

Scale—1 inch—300 Ft.

COUNTY _____

SECTION 1

TOWNSHIP 11

RANGE 5

FORM 1-S.T.C.-ROBERTS & SON, BIRMINGHAM

<p>N. W. of N. W. Mrs. Cora Lee Robertson all 1975 1976 1977</p>	<p>N. E. of N. W. A.A. Noble "The" 38 ac 1975 1976 1977</p> <p>John A. Noble pt 2 ac 1975 1976 1977</p>	<p>Joe Copeland 39 ac 1975 1976 24 1977</p> <p>N. W. of N. E. Kenneth B. Cawenpost + wf. 1 ac 1975 1976 1977</p>	<p>N. E. of N. E. William A. Saxon "The" all 1975 1976 1977</p> <p>Wesley W. West 1975 1976 1977</p>
<p>S. W. of N. W. Robert Jack Miller + wf. all 1975 1976 1977</p>	<p>S. E. of N. W. A.A. Noble "The" all 1975 1976 1977</p> <p>John A. Noble pt 2 ac 1975 1976 1977</p>	<p>Ernest Minyard 3 1/2 ac 1975 1976 1977</p> <p>S. W. of N. E. Jerry W. Knight 1 ac 1975 1976 1977</p> <p>Wayne pt 8 ac 1975 1976</p> <p>William A. Saxon "The" 38 ac 1975 1976 1977</p> <p>A.A. Noble "The" 2 ac 1975 1976 1977</p>	<p>Kitchino pt 8 ac 1975 1976</p> <p>Wanda Wright pt 8 ac 1975 1976</p> <p>S. E. of N. E. Franklin Nemitt + wf. 5 ac 1975 1976 1977</p> <p>C. H. Thompson "The" pt 17 ac 1975 1976 none</p> <p>P.C. + Beona Minyard pt 30 ac 1975 1976 1977</p> <p>R.E. Saxon Jr. + wf. pt 40 ac 1975 1976 1977</p>
<p>N. W. of S. W. Mrs. R.E. Saxon 1975 pt 1976 1977 ex</p> <p>Drayton F. Hale 1975 1976 1977</p>	<p>N. E. of S. W.</p>	<p>A.A. Noble "The" 2 1/2 ac 1975 Lee SW 1/4 1976</p> <p>N. W. of S. E. Donald W. + Jeanette W. Saxon II 3.3 ac 1975 1976 1977</p> <p>Harold E. + Daisy Saxon 1 ac 1975 1976 1977</p>	<p>C. H. Thompson "The" pt 17 ac 1975 1976 none</p> <p>N. E. of S. E.</p> <p>R.E. Saxon Jr. + wf. pt 40 ac 1975 1976 1977</p> <p>William B. Saxon "The" 31.7 ac 1975 1976 1977</p>
<p>Mrs. J. R. Rust 1975 pt 4 ac 1976 1977</p> <p>S. W. of S. W. Drayton F. Hale 1975 1976 1977</p>	<p>Mrs. J. R. Rust pt 4 ac 1975 1976 1977</p> <p>S. E. of S. W. Mrs. R.E. Saxon pt 2 ac 1975 1976 1977</p> <p>Carolyn R. Farris 1 ac 1975 1976 1977</p> <p>Felton Whit + wf. 2 ac 1975 1976 1977</p> <p>R.E. Saxon Jr. + wf. pt 2 ac 1975 1976 1977</p>	<p>S. W. of S. E.</p> <p>Mrs. R.E. Saxon 1975 pt 4 ac 1976 1977 ex</p>	<p>S. E. of S. E. Hassell M. Freeman pt 18 ac 1975 1976 1977</p>

Scale—1 inch=300 Ft.

COUNTY

SECTION 2

TOWNSHIP 11

RANGE 5

FORM 1—S.T.C.—ROBERTS & SON, BIRMINGHAM

<p>N. W. of N. W. Charles E. Craft + wif 38 1/2 1975 1976 1977</p> <p>NW 1/4 McCRAWNIE FARMS</p>	<p>Charles E. Craft + wif all 1975 1976 1977</p> <p>N. E. of N. W. C. L. Graham 1975 1976 1977</p>	<p>N. W. of N. E. ✓ Elmus E. Cox 1975 1976 1977</p>	<p>N. E. of N. E. ✓ Robert Jack Miller + wif. 1975 1976 1977</p>
<p>S. W. of N. W.</p>	<p>Charles E. Craft + wif. all 1975 1976 1977</p> <p>S. E. of N. W. Archie R. Bobo + wif. 4.61 ac 1976 1977</p>	<p>S. W. of N. E. ✓ Elmus E. Cox 1975 1976 1977</p>	<p>S. E. of N. E. ✓ Robert Jack Miller + wif. 1975 1976 1977</p>
<p>C. L. Graham 1975 1976 1977</p>	<p>N. W. of S. W. Charles E. Craft + wif. pt. 64 ac 1975 1976 1977</p> <p>N. E. of S. W. Side Development Company all 1975 1976 See 1977 map</p>	<p>N. W. of S. E.</p>	<p>N. E. of S. E. Mrs. Oscar Whitt all 1975 1976 1977</p>
<p>Ed. Morris Halimov 8.25 ac 1975 1976 1977</p> <p>Mark Kelly + Bebe McWhorter 6 ac 1975 1976 1977</p> <p>Bonie Halimov Murphy 6 ac 1976 1977</p>	<p>S. E. of S. W.</p> <p>Mrs. Perry Works pt 3 ac 1975</p> <p>Charles E. Craft + wif. pt 64 ac 1975 1976 1977</p> <p>James Perry Works pt 3 ac 1975 1976 1977</p> <p>John A. + Mary Works 2 ac 1975 1976 1977</p>	<p>S. W. of S. E.</p>	<p>S. E. of S. E. Julius E. Jenkins + wif. 1/2 ac 1975 Error see 2-11-6.</p> <p>Mrs. Oscar Whitt all 1975 1976 1977</p>

Scale—1 inch=300 Ft.

COUNTY _____

SECTION 3

TOWNSHIP 11

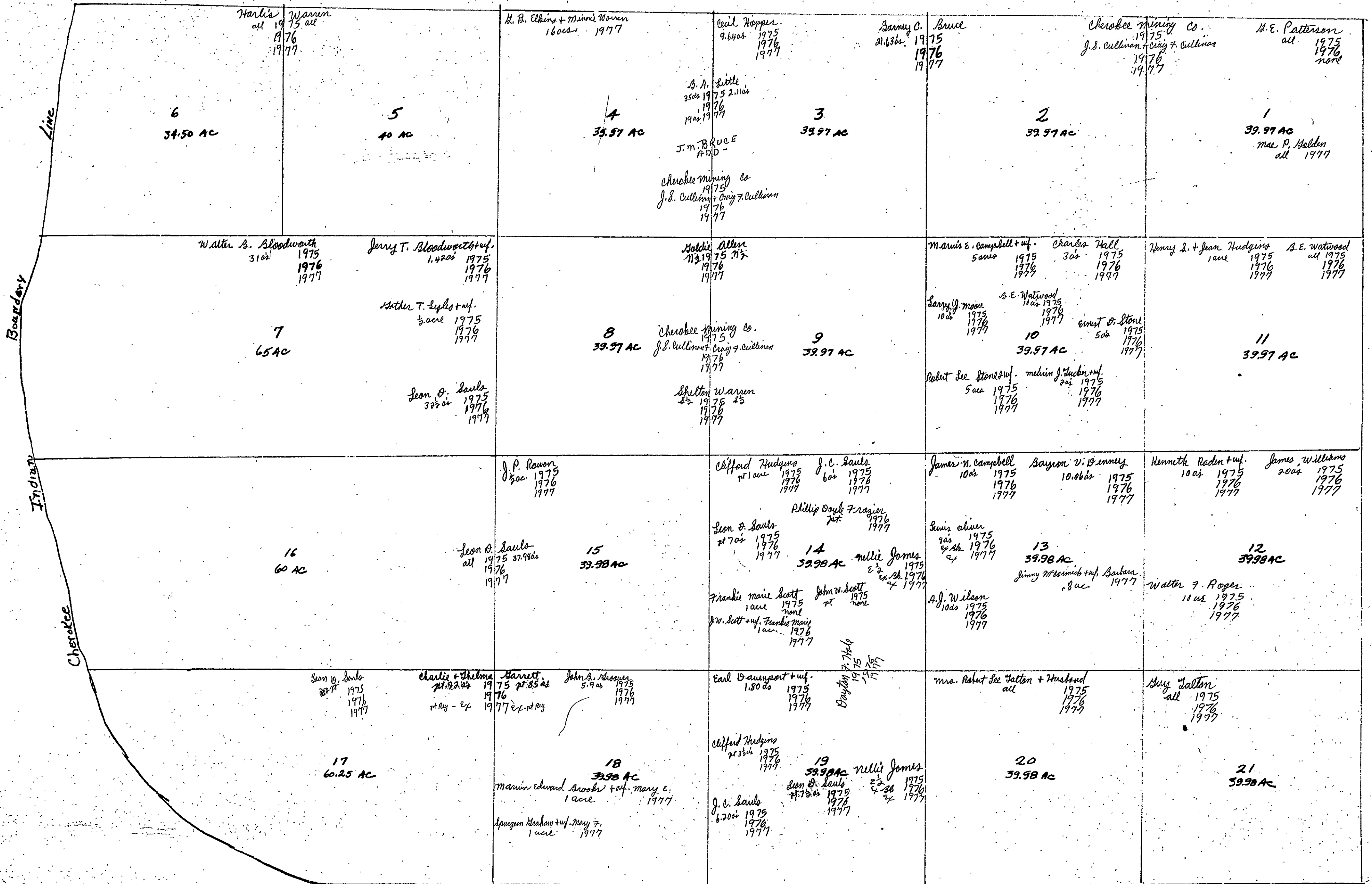
RANGE 5

FORM 1—S.T.C.—ROBERTS & SON, BIRMINGHAM

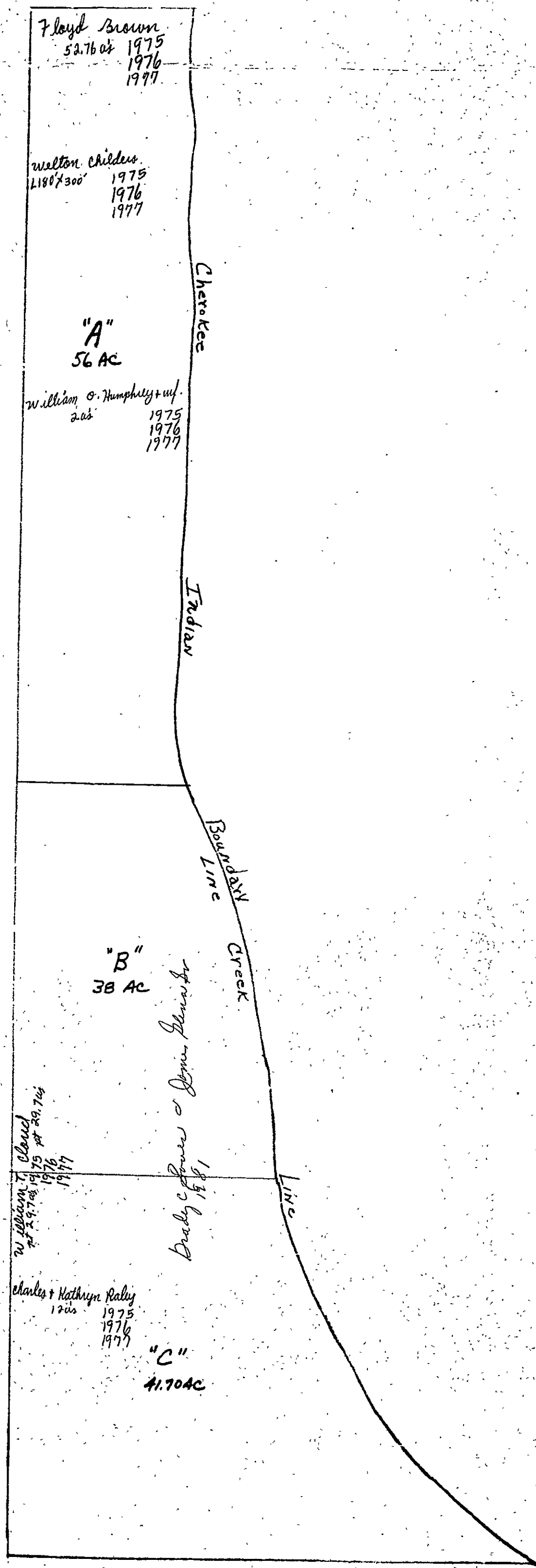
<p>N. W. of N. W.</p> <p>Weasley W. West 1975 1976 1977</p> <p>J. T. + Joel O. Rogers all 1975 pt 158 ac 1976 pt 202 ac 1977</p> <p>Roger Simpson pt 202 1976 pt 202 1977</p>	<p>N. E. of N. W.</p>	<p>N. W. of N. E.</p> <p>W. H. McCrane Farms H-7 - H-16</p> <p>Dayton F. Hale 1975 1976 1977</p>	<p>N. E. of N. E.</p>
<p>S. W. of N. W.</p> <p>Weasley W. West 1975 1976 1977</p> <p>J. T. + Joel O. Rogers all 1975 pt 158 ac 1976 pt 158 ac 1977</p> <p>Roger Simpson pt 202 1976 pt 202 1977</p>	<p>S. E. of N. W.</p> <p>W. H. McCrane Farms H-7 - H-6</p> <p>1975 1976 1977</p>	<p>S. W. of N. E.</p>	<p>S. E. of N. E.</p>
<p>N. W. of S. W.</p> <p>Sarah + Raymond Hutchings 1/4 ac 1975 none</p> <p>Willie B. Hudgins 1975 1976 1977</p> <p>James O. + Lillie O. Williams pt 40 ac 1975 1976 1977</p> <p>Rayhyn Hudgins 3/4 ac 1976 1977</p>	<p>N. E. of S. W.</p> <p>Wallace E. Hudgins 5 ac 1975 1976 1977</p> <p>Russ A. Swatt 31 ac 1975 1976 1977</p> <p>Willie J. Swatt + wif. 2 ac 1975 1976 1977</p> <p>Johnny B. Yates 1 ac 1975 1976 1977</p>	<p>N. W. of S. E.</p> <p>Lillian Smith all 1975 1976 1977</p>	<p>N. E. of S. E.</p> <p>Charles E. Craft + wif. 1975 1976 1977</p> <p>C. L. Graham 1975 1976 1977</p>
<p>S. W. of S. W.</p> <p>Willie B. Hudgins 35 ac 1975 1976 1977</p> <p>Weasley W. West 1975 1976 1977</p> <p>James O. + Lillie O. Williams pt 40 ac 1975 1976 1977</p>	<p>S. E. of S. W.</p> <p>Mary A. Falton all 1975 1976 1977</p>	<p>S. W. of S. E.</p> <p>Ernest Naylor 17 ac 1976 1977</p> <p>Leonard Cope land pt 60 ac 1975 76 pt 59.3 ac 1976 1977</p>	<p>S. E. of S. E.</p> <p>M. T. Cope land 5 ac 1975 1976 1977</p> <p>C. L. Graham 1975 1976 1977</p> <p>Charles E. Craft + wif. 5 ac 1975 1976 1977</p> <p>Billy R. Harrison 7 1/2 ac 1975 1976 1977</p> <p>Jirama ore Co 1975 1976 1977</p> <p>Ala. Basic and Enterprises 780 80</p> <p>Mark Kelly + Beke McWhorter 2 1/2 ac 1975 none</p> <p>Boni Salinas Murphy 2 1/2 ac 1976 1977</p>

Scale—1 inch=300 Ft.

COUNTY



Section 4 Township 11 Range 5



SECTION 5

TOWNSHIP 11

RANGE 5

FORM 1—S.T.C.—ROBERTS & SON, BIRMINGHAM

<p>R. E. Hill 15.76 ac 1975 ex. No 1976 1977</p> <p>N. W. of N. W. Harold + Jackie Hill 2 ac 1975 1976 1977</p> <p>Harvey Thornhill 1/2 ac 1975 1976 1977</p> <p>J. M. Bellamy 20 ac 1975 1976 1977</p> <p>Billy W. Hillman + wife 1 ac 1975 1976 1977</p>	<p>N. E. of N. W. Harvey Thornhill 1 ac 1975 1976 1977</p> <p>J. M. Gray 1/2 ac 1975 1976 1977</p>	<p>N. W. of N. E. Alfred + Edaline Miller all 1975 34.5 ac 1976 1977</p> <p>N. E. of N. E. W. H. Rippe 4 ac 1975 1976 1977</p> <p>Edwin M. Williams + wife 33 ac 1975 1976 1977</p> <p>1/2 int First Nat. Bk Co B.S.I.C.A.N.A., Texaco</p> <p>Elain Bean + Charlie Adams 1/2 ac 1976 1977</p> <p>Entire NE 1/4 Robert M Davout</p>
<p>R. E. Hill 19.52 ac 1975 ex. No 1976 1977</p> <p>S. W. of N. W. B. C. M. Gray + James H. H. all 20 ac 1975 1976 1977</p> <p>J. Carl Walker 1 ac 1975 1976 1977</p>	<p>N. E. of N. W. A. W. Lassiter + wife 1 ac 1975 1976 1977</p> <p>Harvey Thornhill 1 ac 1975 1976 1977</p> <p>1/2 sec. 20 ac 1975 1976 1977</p>	<p>Kenneth James + wife 11 ac 1975 1976 1977</p> <p>S. W. of N. E. James 23.60 ac 1975 1976 1977</p> <p>William J. + Alice E. Tucker 1 ac 1975 1976 1977</p> <p>Ralph + Edna F. Smith 13.40 ac 1975 1976 1977</p> <p>Edna F. Smith 13.40 ac 1975 1976 1977</p> <p>Ralph Smith 13.40 ac 1975 1976 1977</p> <p>William J. + Alice E. Tucker 1 ac 1975 1976 1977</p> <p>1/2 First Nat. Bk Co B.S.I.C.A.N.A.</p> <p>1/2 Robert M Davout</p>
<p>N. W. of S. W. Howard K. Bodine + wife Sarah 5 ac 1975 1976 1977</p> <p>Edgar Lee Smith + wife 5 ac 1975 1976 1977</p> <p>ms. Mahal Smith 30 ac 1975 1976 1977</p>	<p>N. E. of S. W. John B. Foster 1.1 ac 1975 1976 1977</p> <p>Ruby Neil Pappert 10.7 ac 1975 1976 1977</p> <p>A. C. Cronin 10.7 ac 1975 1976 1977</p> <p>Johnny Henderson 1.1 ac 1975 1976 1977</p> <p>James Henderson + wife 6.2 ac 1975 1976 1977</p> <p>David Hallingsworth + wife 5 ac 1975 1976 1977</p> <p>ms. Bebie A. Smith 2.35 ac 1975 1976 1977</p> <p>ms. Estelle Thornhill 2 ac 1975 1976 1977</p>	<p>J. B. Huie 5 ac 1975 1976 1977</p> <p>N. W. of S. E. Wanda K. Nycho 6 ac 1975 1976 1977</p> <p>James Perry Wardrup 1 ac 1975 1976 1977</p> <p>James Perry Wardrup 38 ac 1975 1976 1977</p> <p>1/2 int First Nat. Bk Co B.S.I.C.A.N.A.</p> <p>1/2 Robert M Davout</p>
<p>Kenneth Hubbard 35 ac 1975 1976 1977</p> <p>S. W. of S. W. Eulus Vaughn + wife 5 ac 1975 1976 1977</p>	<p>S. E. of S. W. Charles C. Miller 40 ac 1975 1976 1977</p> <p>Hugh Shuff all 1975 1976 1977</p> <p>David Hallingsworth + wife Nadine Hallingsworth all 1975 1976 1977</p>	<p>S. W. of S. E. Cherokee Mining Co 1975</p> <p>J. S. Cullinan + Craig F. Cullinan 1976 1977</p> <p>S. E. of S. E. Charles + Kathryn Raley 4 ac 1975 1976 1977</p> <p>William T. Cloud 1 ac 1975 1976 1977</p> <p>J. B. Huie all 1975 1976 1977</p> <p>Doathy Marie Walker Neaton all 1975 1976 1977</p>

Scale—1 inch=300 Ft.

COUNTY

SECTION 6

TOWNSHIP 11

RANGE 5

FORM 1—S.T.C.—ROBERTS & SON, BIRMINGHAM

<p><i>J. B. Hubbard</i> pt 58 3/4 acs 1975 1976 1977</p> <p>N. W. of N. W. <i>James Ray Robinson</i> 2 1/2 acs 1975 1976 1977</p>	<p><i>Mrs. Cora B. Hubbard</i> 14 acs 1975 ex 2 acs 1976 ex 1977</p> <p>N. E. of N. W. <i>Harold + Jackie Hill</i> 3 acs 1975 1976 1977</p> <p><i>Eulice E. + Bartlett + wif. Norma</i> 1 acre 1975 1976 1977</p> <p><i>Edward Maddox</i> 2 acs 1975 1976 1977</p> <p><i>Drayton F. Hale</i> 1975 1976 1977</p> <p><i>ms. Mary Myrtle W. Motter</i> 2 acs 1975 1976 1977</p> <p><i>Water Maddox</i> 10 acs 1975 1976 1977</p> <p><i>Carlton Walker</i> 3 acs 1976 1977</p> <p><i>J. Carl Walker</i> 2 acs 1975 5 acs 1976 1977</p>	<p>N. W. of N. E. <i>Drayton F. Hale</i> <i>Shady Grove Baptist Church</i> 5 1/4 acres 1975 1976 1977</p> <p><i>Ray Malone</i> pt 55 1/4 acs 1975 ex pt 10 acs 1976 1977</p> <p><i>Sharon J. Malone</i> pt 15 acs 1976 1977</p>	<p>N. E. of N. E. <i>Drayton F. Hale</i> 1975 1976 1977</p> <p><i>O. B. Bartlett + wif.</i> E 1/2 1975 1976 1977</p>
<p><i>Hermon T. Hubbard</i> 19 acs 1975 1976 1977</p> <p>S. W. of N. W. <i>J. B. Hubbard</i> pt 58 3/4 acs 1975 1976 1977</p>	<p><i>Louise Walker</i> 2 acs 1975 1976 1977</p> <p>S. E. of N. W. <i>J. Carl Walker</i> all 1975 33 acs 1976 1977</p> <p><i>Drayton F. Hale</i> 1975 1976 1977</p>	<p><i>William C. Lattinfield</i> 23 3/4 acs 1975 1976 1977</p> <p>S. W. of N. E. <i>E. W. Jones</i> <i>Marvin Summers</i> 13 1/2 acs 1975 3.12 acs 1976 1977</p> <p><i>Drayton F. Hale</i> 1975 1976 1977</p>	<p>S. E. of N. E. <i>Drayton F. Hale</i> <i>E. W. Jones</i> all 1975 1976 1977</p>
<p>N. W. of S. W. <i>Ed. B. Howard + wif. Nina</i> all 1975 1976 1977</p>	<p>N. E. of S. W. <i>Drayton F. Hale</i> <i>T. R. Claborn + wif. Clara</i> all 1975 1976 1977</p>	<p>N. W. of S. E. <i>Mrs. Cornelia</i> <i>E. W. Jones</i> all 1975 1976 1977</p> <p><i>E. Lickins</i> 1975 1976 1977</p>	<p>N. E. of S. E. <i>E. W. Jones</i> <i>W. J. Walters</i> 30 acs 1975 ex 2 acs 1976 1977</p>
<p>S. W. of S. W. <i>Robert P. Hammons + wif.</i> all 1975 1976 1977</p> <p><i>Mrs. Cornelia E. Lickins</i> 1975 1976 1977</p>	<p><i>Randall E. Jones + wif.</i> 2 acs 1975 1976 1977</p> <p>S. E. of S. W. <i>E. W. Jones</i> 38 acs 1975 1976 1977</p>	<p>S. W. of S. E. <i>T. R. Claborn + wif. Clara</i> all 1975 1976 1977</p> <p><i>Drayton F. Hale</i> 1975 1976 1977</p>	<p>S. E. of S. E. <i>Lawrence + Charlie Johnson</i> all 1975 1976 1977</p>

Scale—1 inch—300 Ft.

COUNTY _____

SECTION 7

TOWNSHIP 11

RANGE 5

FORM 1—S.T.C.—ROBERTS & SON, BIRMINGHAM

<p>N. W. of N. W. Jannise S. Walker all 1975 1976 1977</p>	<p>N. E. of N. W. Vernon Bonds all 1975 none</p> <p>Calvin Bonds + wif. Bonnie all 1976 1977</p>	<p>N. W. of N. E. Ivan Dempsey all 1975 ex sb 1976 ex 1977</p>	<p>N. E. of N. E. Ornella Hubbard Browning + wif. 1/2 1975 1976 1977</p> <p>Norman Hubbard 1/2 1975 1976 1977</p> <p>Drayton F. Hale 1975 1976 1977</p>
<p>S. W. of N. W. Floyd S. + Edith B. Jones all 1975 1976 1977</p>	<p>Fred Vaughn + wif. 370s 1975 1976 1977</p> <p>S. E. of N. W. Billy + Betty Karrant 3 acs 1975 1976 1977</p>	<p>S. W. of N. E. Ivan Dempsey all 1975 ex sb 1976 ex 1977</p>	<p>Horace + Donia McElroy 1 acre 1975 1976 1977</p> <p>S. E. of N. E. Drayton F. Hale 1975 1976 1977</p> <p>Erwin Hubbard + wif. Lois 1/2 1975 1976 1977</p> <p>Ivan Walker + wif. Vera 19 acs 1975 1976 1977</p>
<p>Bobby Lee Elkins 50s 1975 1976 1977</p> <p>N. W. of S. W. Brady Warren 35 acs 1975 30 acs 1976 1977</p>	<p>L. F. Halliday 270 acs 1975 ex sb 1976 ex 1977</p> <p>N. E. of S. W.</p>	<p>N. W. of S. E. James Baldwin all 1975 1976 130s 1977</p> <p>Dale Nicks + wif. Shuby 27 acs 1977</p>	<p>L. F. Halliday 270 acs 1975 ex sb 1976 ex 1977</p> <p>N. E. of S. E. Ivan Dempsey 270 acs 1975 1976 1977</p> <p>Mrs. Cornelia E. Lubins see 1975 none 1976 1977</p>
<p>S. W. of S. W. Charles C. Miller all 1975 1976 1977</p>	<p>Orvis Hable 37 acs 1975 1976 1977</p> <p>S. E. of S. W. Willard Hefner 1 acre 1975 1976 none</p> <p>L. B. Poe + wif. Ann Bell 1 acre 1977</p> <p>Water Station 20s 1975 ex sb 1976 ex 1977</p>	<p>S. W. of S. E. R. E. Langley all 1975 1976 1977</p> <p>Mrs. Cornelia E. Lubins 1975 1976 1977</p>	<p>L. F. Halliday 270 acs 1975 ex sb 1976 ex 1977</p> <p>S. E. of S. E. Ivan Dempsey 270 acs 1975 1976 1977</p>

Scale—1 inch—300 Ft.

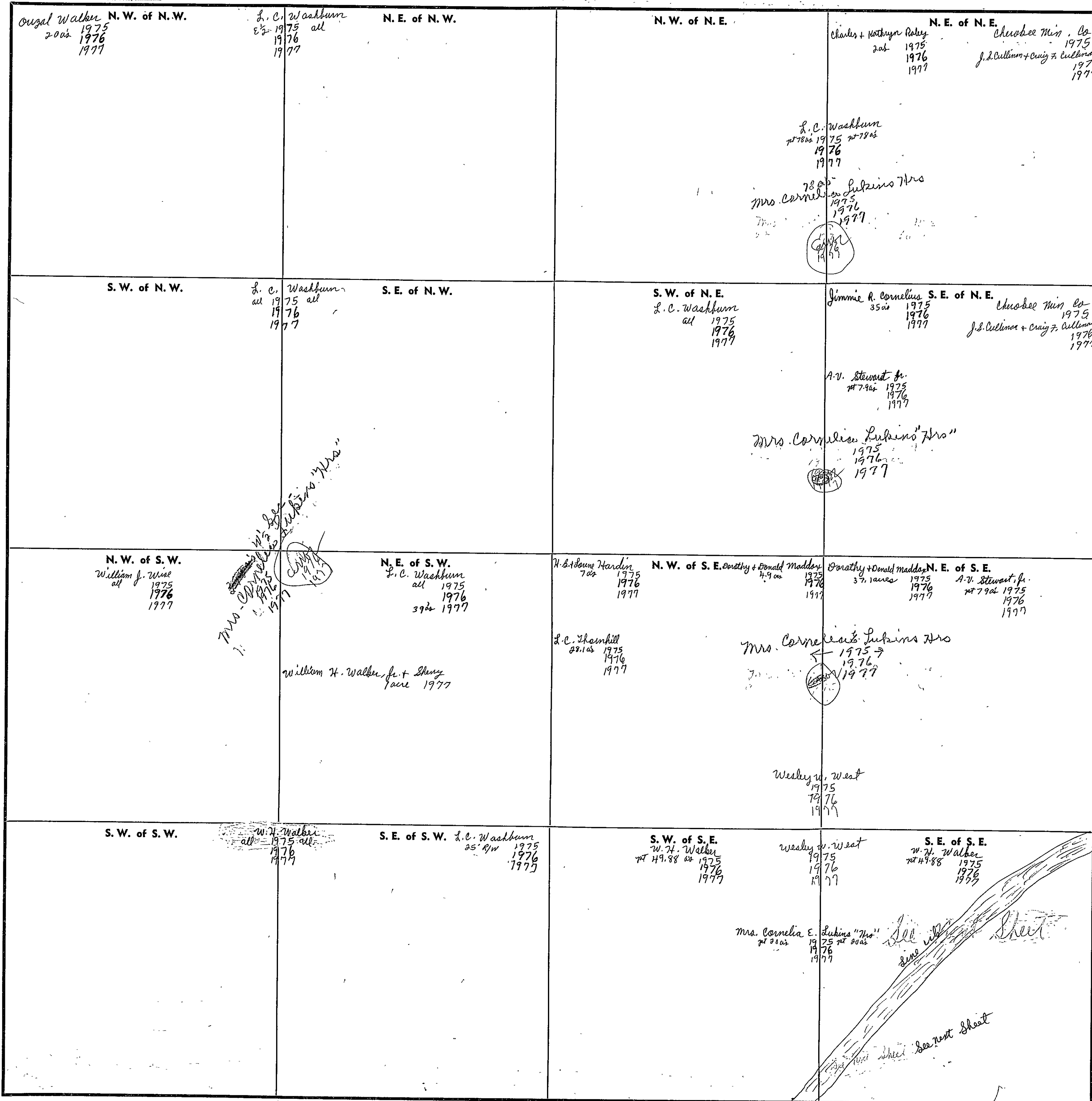
COUNTY

SECTION 8

TOWNSHIP 11

RANGE 5

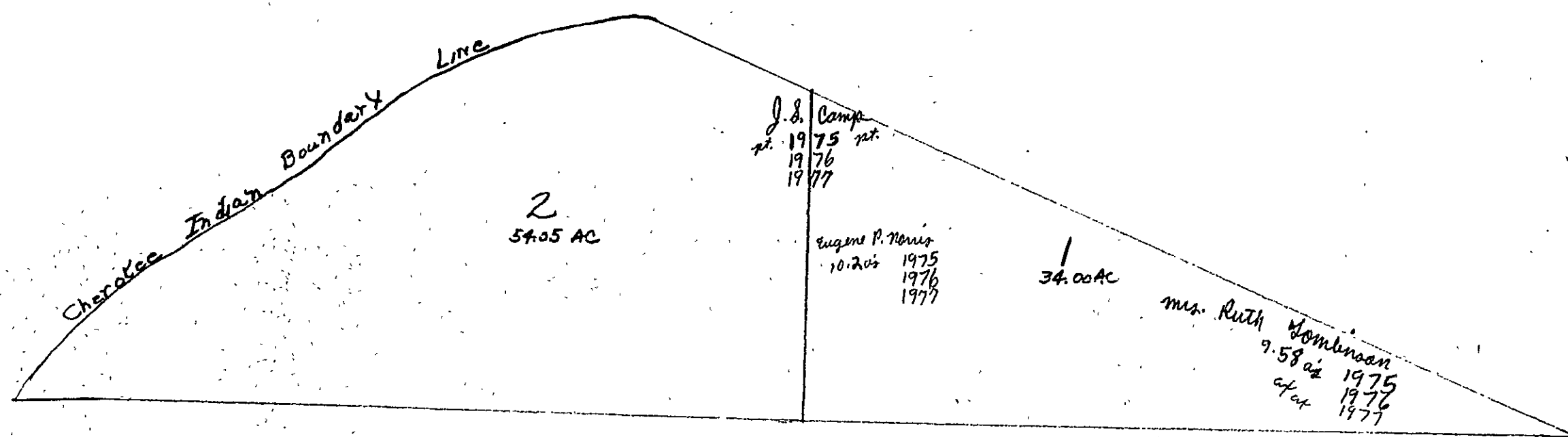
FORM 1—S.T.C.—ROBERTS & SON, BIRMINGHAM



Scale—1 inch=300 Ft.

COUNTY _____

Section 8 Township 11 Range 5



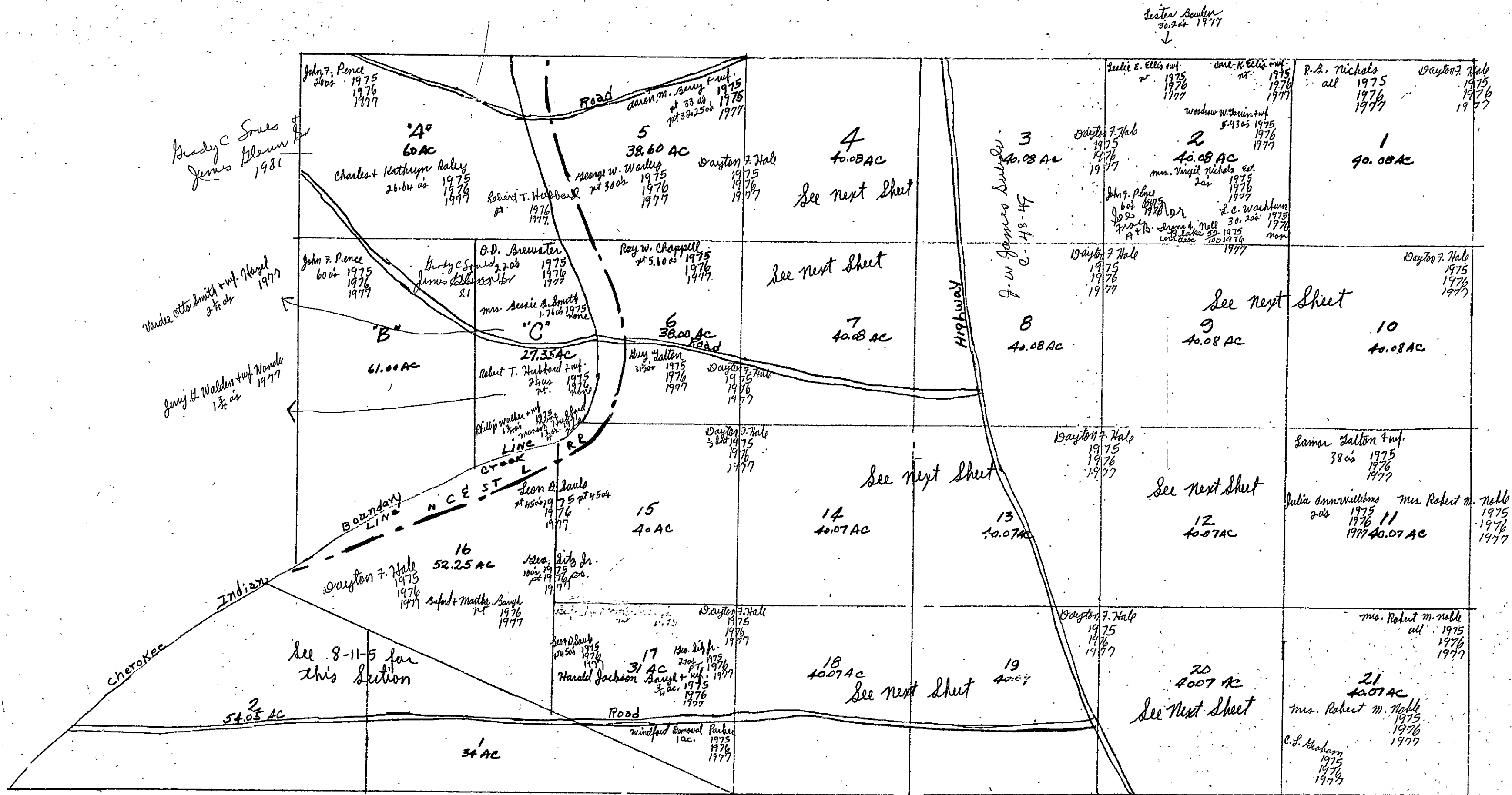
34
 54.05
 88.05
 99.78
 68.27

10.2
 9.58
 19.78

68.27
 132
 200.27

Tract Sec 8, Tp 11 S, R 5E lying E 1/2 B 1/4

Section 9 Township 11 Range 5



See 9, Tp 11 R, R5E

Form 1-S.T.C. P & H - BIRMINGHAM

<p>Mrs. W. R. Weems 2 1/2 ac 1975 sp. sh. 1976 sp. sh. 1977</p> <p>L. E. Sanders + wif. Winnie 1 ac 1975 1 ac 1976 sp. 1977</p> <p>L. F. Smith + wif. Corie 1/2 ac 1975 sp. sh. 1976 sp. 1977</p> <p>M. W. Roberts 2166' x 120' sp. sh. 1976 sp. 1977</p> <p>Gene + Nell Blake 55/100 ac 1975 error see lot 2 con. desc. 1976</p> <p>Johnnie Fayle Blake 1 ac 1975 1976 1977</p>	<p>Rayson V. Benney 1 ac 1975 1976 1977</p> <p>Bonnie + Chas. C. Hodges 1 ac 1975 1976 1977</p> <p>Bernard O. Holdbrook "No" 1 ac none</p> <p>Willie J. Hubbard + wif. 1 ac 1975 1976 1977</p> <p>Milton M. Humphris "et al" 1 ac 1975 1976 1977</p> <p>Vernon H. Johnston 1 ac 1975 1976 1977</p>	<p>Fred E. Johnston 1 ac 1975 1976 1977</p> <p>June + Patricia 1 ac 1975 1976 1977</p> <p>W. H. Kilpatrick 1 ac 1975 1976 1977</p> <p>Anton LaFollette + wif. 1 ac 1975 1976 1977</p> <p>Andy Floyd + wif. 3 1/2 ac 1975 1976 1977</p> <p>Floyd + Lennie 3 ac 1975 1976 1977</p>	<p>Sona Mae Plemons 2 1/2 ac 1975 1976 1977</p> <p>Willard Maurin Plemons 1.97 ac 1975 1976 1977</p> <p>Leis. L. Roberson + wif. Jewell Lee 1 ac 1975 1976 sp. 1977</p> <p>Wesley Roberson 1 ac 1975 1976 1977</p> <p>Mary A. Dalton 1.26 ac 1975 1976 1977</p>
<p>Mrs. John Bradley 1 ac 1975 sp. sh. 1976 sp. sh. 1977</p> <p>Edward Ellis 1.88 ac 1975 1976 1977</p> <p>Joseph Clifford Ford 1/4 ac 1975 1976 1977</p> <p>Woodrow Harris, Jr. + wif. Sandra 1.68 ac 1975 1976 1977</p> <p>J. R. Harrison 1 ac 1975 none</p> <p>William R. Turner + wif. 1 ac 1975 1976 1977</p>	<p>Ervin E. Vaughn + wif. 1 ac 1975 1976 1977</p> <p>Ralph M. Vice + wif. 3 ac 1975 1976 1977</p> <p>Ann Fowler Walchop 1 ac 1975 1976 1977</p> <p>Ernest + Vida Owens 1 ac 1975 1976 1977</p> <p>J. A. Wallace 1.72 ac 1975 1976 1977</p>	<p>Kirby Dale Hubbard + wif. 1 ac 1976 1977</p> <p>Philip Spradlin con. desc. 1975 1976 1977</p>	


13

SECTION 9

TOWNSHIP 11

RANGE 5

Form 1-S.T.C. P.A.N.—BIRMINGHAM



Scale—1 inch = 300.00 Ft.

COUNTY _____

Form 1-S.T.C. P. & H. - BIRMINGHAM

H.L. Mathis + wif
 1 ac. 1975
 pt. 1976
 ex. 1977

Geo. F. Zabrava + wif
 1 ac. 1975
 1976
 John P. Lamer + wif. Sister
 1 ac. 1977

Shuman Hammett
 pt. 2 1/2 ac. 1975
 ex. 1976
 ex. 1977

R.L. Lee + wif. Oleta
 1 ac. 1975
 1976
 1977

Windford Removal Parks
 30 ac. 1975
 1976
 1977

Oris + Nestle Siz
 1.94 ac. 1975
 1976
 1977

John Henry White
 2 ac. 1975
 1976
 1977

18

Ruby E. Yarbrough
 2 ac. 1975
 ex. 1976
 ex. 1977

Leonard P. Groover
 7.02 ac. 1975
 1976
 ex. 1977

M. A. Woods, Jr.
 .87 ac. 1975
 1976
 1977

L. F. Smith + wif. Conie
 2 ac. 1975
 ex. 1976
 ex. 1977

Lois L. Robinson + wif. Jewell Lee
 pt. 2.18 ac. 1975
 1976
 ex. 1977

Baron V. Denny
 pt. 1975
 1976
 1977

Carl E. Ballard
 pt. 1975
 1976
 1977

Phillip Spradlin
 set 1975
 con. dec. 1976
 see dot 13

12

Johnnie Faye Blake
 pt. 1975
 1976
 1977

Raymond Galbot
 1 ac. 1975
 1976
 1977

W. W. Pence "Hud"
 2 ac. 1975
 ex. 1976
 ex. 1977

Ray W. Chappell
 3 ac. 1975
 1976
 1977

Mary Dalton
 1/2 ac. 1975
 1976
 1977

Bobby J. Conner + wif.
 2.6 ac. 1975
 1976
 1977

Johnnie Faye Blake
 pt. 1975
 1976 con. dec.
 1977

Mary A. Dalton
 19.84 ac. 1975
 1976
 1977

Wayne Rickles + wif.
 2 acres 1975
 1976
 1977

Wm. A. Smith
 1200' x 300'
 1975
 ex. 1976
 ex. 1977

Jay Smith + wif. Beatha
 set 1975
 1976
 1977

E. M. + Beatha Conner
 1 1/2 ac. 1975
 1976
 1977

Mary Dalton
 5 ac. 1975
 1976
 1977

Shuman Hammett
 pt. 2 1/2 ac. 1975
 ex. 1976
 ex. 1977

Jabe Lamer Dalton
 1 ac. 1975
 1976
 1977

R.L. Lee + wif. Oleta
 1 1/2 ac. 1975
 1976
 1977

Lamar Dalton + wif.
 2 ac. + set 1975
 1976
 1977

James B. Rickles + wif.
 3 ac. 1975
 1976
 1977

19

Billy W. Black + wif.
 19 ac. 1975
 1976
 1977

Mrs. Robert M. Noble
 1975
 1976
 1977

E. M. + Beatha Conner
 2 ac. 1975
 1976
 1977

Robert E. Cranford
 2 ac. 1975
 1976
 1977

Leonard P. Groover
 3.03 ac. 1975
 1976
 ex. 1977

20

Jabe Noble
 8 1/2 ac. 1975
 1976
 1977

SECTION

9

TOWNSHIP

11

RANGE

5

Form 1-S.T.C. P & H. - BIRMINGHAM

Aaron M. Berry & wif. George W. Worley
 pt. 33 ac 1975 pt 30 ac 1975
 pt. 32.25 ac 1976 1976
 1977 1977

James F. Nichols & wif. Larry Berry
 5 ac 1975 .75 ac 1976
 1976 1977
 1977

Mrs. Virgil Nichols Estate
 6 1/2 ac 1975
 1976
 1977

Benny Pence
 2 ac 1975
 1976
 1977

Ralph S. Pence & wif.
 2 ac 1975
 1976
 1977

J. R. Pagon
 5 ac 1975
 1976
 1977

4

Herbert & Dora Lee Amos Herbert H. Pence
 pt. 1975 2 ac 1975
 none 1976
 1977 1977

R. V. Amos Huey Patton
 pt 1975 27.49 ac 1975
 1976 1976
 1977 1977

Ray W. Chappell Mrs. Bobby Walker
 pt. 5.60 ac 1975 1 ac 1975
 1976 none
 1977

Arnold Cromer Fred Walker
 1.36 ac 1975 7 ac 1975
 2.36 ac 1976 1976
 1977 1977

Jerry E. Bobb & wif. Dora Lee Amos "etals"
 pt 1975 pt. 1976
 1976 1977
 1977

Bobby Dale Harris
 3 ac 1975
 1976
 1977

Benny Pence
 6 ac 1975
 1976
 1977

7

20 1/2 / 710

Scale—1 inch = 300.00 Ft.

COUNTY

SECTION

10

TOWNSHIP

11

RANGE

5

FORM 1—S.T.C.—ROBERTS & SON, BIRMINGHAM

<p>N. W. of N. W. R. A. Milliam, Jr. all 1975 1976 1977</p>	<p>Mary A. Talton 5 ac 1975 1976 none</p> <p>N. E. of N. W. T. V. Whit + wif. all 1975 1976 1977</p>	<p>W. C. Kelley 19 1/2 ac 1975 ex. sb. 1976 ex. 1977</p> <p>Mrs. Oscar W. Witt pt 5 1/2 ac 1975 ex. sb. 1976 ex. sb. 1977</p> <p>N. W. of N. E. S. W. Kelley, Jr. + wif. pt 24 1/2 ac 1975 1976 1977</p> <p>Mack Kelley + Bebe McWorter 17 ac 1975 1976 1977</p> <p>J. H. Vaughn + wif. Sonya 3 1/2 ac 1977</p> <p>N. E. of N. E. Mrs. Lois K. Miller 37 ac 1975 none</p> <p>George A. Miller 37 ac 1976 33.5 ac 1977</p> <p>C. L. Graham 1975 1976 1977</p>	
<p>S. W. of N. W. Harold E. + Juanita Conner 2 ac 1975 1976 1977</p> <p>Samar Talton + wif. 38 ac 1975 1976 1977</p>	<p>T. V. Whit + wif. 35 ac 1975 1976 1977</p> <p>S. E. of N. W. C. L. Graham 1975 1976 1977</p> <p>Earl Alred 5 ac 1975 1976 Beatrice Alred 5 ac. 1977</p>	<p>Mary Kelley 21 ac 1975 1976 1977</p> <p>S. W. of N. E. C. L. Graham 1975 1976 1977</p> <p>J. W. Kelley, Jr. + wif. pt. 22 ac 1975 1976 1977</p>	<p>Charles E. Craft + wif. all 1975 1976 1977</p> <p>S. E. of N. E. Bernard L. + Lois K. Steiner 1975 1976 1977</p>
<p>N. W. of S. W. C. L. Graham 1975 1976 1977</p> <p>Mrs. Robert M. Nahl pt 14 3/4 ac 1975 1976 1977</p> <p>Monae Wallace pt 13 ac 1975 1976 1977</p>	<p>N. E. of S. W. C. L. Graham 1975 1976 1977</p>	<p>Mrs. Noble K. Seals all 1975 1976 1977</p> <p>N. W. of S. E. C. L. Graham 1975 1976 1977</p>	<p>N. E. of S. E. Miles H. Jones all 1975 1976 1977</p> <p>Bernard L. + Lois K. Steiner 1975 1976 1977</p>
<p>S. W. of S. W. Mrs. Robert M. Nahl pt 14 3/4 ac 1975 1976 1977</p>	<p>S. E. of S. W. James Earl Kilbs + wif. 1/2 acre 1975 1976 none</p> <p>H. B. Stokes + wif. 2 ac 1975 1976 1977</p> <p>Foster Wood 1/2 ac. 1975 1976 1977</p> <p>Eston Wood + wif. .81 ac. 1975 1976 2 lots 1977</p>	<p>Louie Dennis 1 1/2 ac 1975 1976 1977</p> <p>S. W. of S. E. E. W. Stokes 2 ac 1975 1976 1977</p> <p>James Earl Kilbs + wif. 1/2 acre 1975 1976 none</p> <p>Mrs. Leona K. Stokes 27.2 ac 1975 24.2 ac 1976</p> <p>H. B. Stokes + wif. 2 ac 1975 1976 1977</p> <p>Foster Wood 1/2 ac. 1975 1976 1977</p> <p>Eston Wood + wif. .81 ac. 1975 1976 2 lots 1977</p> <p>Mitchell Jones 2 ac. 1976 1977</p> <p>C. M. + Lillian M. Jones 1 acre 1976 1977</p>	<p>S. E. of S. E. Dr. Barnes 9 ac 1975 1976 1977</p> <p>Pearlie Ethel Willett 32 ac 1975 ex. sb. 1976 ex. sb. 1977</p> <p>Bernard L. + Lois K. Steiner 1975 1976 1977</p>

Scale—1 inch=300 Ft.

COUNTY

FORM 1—S.T.C.—ROBERTS & SON, BIRMINGHAM

<p>N. W. of N. W. Charles E. Craft + wif. Double Assess 1975 all 1976 1977</p> <p>Miles H. Jones 3/4 ac 1975</p> <p>Double Assess 1/4 SW 1/4</p> <p>Jerry F. Crowell (1343-985) 82</p>	<p>N. E. of N. W. Perry Works + wif. 1975 at 1976 ex 1977</p> <p>James Perry Works at 3 ac 1975</p> <p>Ermest naylor 2 ac 1975 1976 1977</p> <p>Juke + Dorothy Sec 2 ac 1975 1976 1977</p> <p>(1976 Double for 1975 + 1976) Michael Works 1977</p>	<p>N. W. of N. E. Charles E. Craft + wif. 39 3/4 ac 1975 1976 1977</p> <p>Jerry F. Crowell (1343-985) 82</p>	<p>N. E. of N. E. Charles E. Craft + wif. all 1975 1976 1977</p>
<p>S. W. of N. W. Charles E. Craft + wif. all 1975 1976 1977</p> <p>Wesley W. West 1975 1976 1977</p>	<p>S. E. of N. W. Louis + Pauline Works 2 ac 1975 ex 1976 ex 1977</p> <p>alfred Leon + Phyllis Hunter 6.13 ac 1977</p> <p>Wm. Mark Works + Lina Ramo Works 6.13 ac 1977</p> <p>Perry Works 8 ac 1975 ex 1976 ex 1977</p> <p>edgar Works + wif. Patricia 1 ac. 1975 1976 7.13 ac 1977</p> <p>marlon + Juanda L. Works 6.15 ac 1977</p> <p>S.W. + Shirley gan Works 6.13 ac 1977</p> <p>Jerry F. Crowell (1343-985) 82</p>	<p>S. W. of N. E. Charles E. Craft + wif. N 1/2 1975 1976 1977</p> <p>M.C. Works + wif. - Brenda Page 1 ac. 1975 1976 7.13 ac 1977</p> <p>Orlan + Lisa Kay Works 6.13 ac 1977</p> <p>Bobby Ray + Judy Irene Works 6.13 ac 1977</p> <p>marlon + Juanda L. Works 6.15 ac 1977</p>	<p>S. E. of N. E. Mrs. Nohie K. Seals all 1975 1976 1977 - (48.115)</p> <p>Dwight Kiley</p>
<p>N. W. of S. W. Charles E. Craft + wif. 29 ac 1975 1976 1977</p> <p>Wesley W. West 1975 1976 1977</p> <p>Miles Jones 3/4 ac 1976 1977</p>	<p>N. E. of S. W. Wesley W. West 1975 1976 1977</p> <p>Stella Hilbert 1975 1976 none</p> <p>Wilma Henry Mason at 5 ac 1975 at 5 ac 1976 at 5 ac 1977</p> <p>Johani C. Kelley at 4 ac 1977</p> <p>Brenda A. Klein + Frank Jimmy A. at 2 ac 1977</p>	<p>N. W. of S. E. S.W. Kelley, Jr. + wif. all 1975 none</p> <p>Joe Roger Laney + Thomas G. Cloud 40 ac 1976 none</p> <p>Carl Springs Sat.</p> <p>Wesley W. West 1975 1976 1977</p> <p>Joe Louis Perry + wif. Judy at 1977</p>	<p>N. E. of S. E. Jackie R + Sandra Saty 1 ac 1976 1977</p> <p>R.E. W. Litt + wif. all 1975 39 ac 1976 39 ac ex 1977</p>
<p>S. W. of S. W. Johnny Seebitter all 1975 1976 1977</p>	<p>S. E. of S. W. Hannell + Edith Baker 2 ac 1975 1976 1977</p> <p>Johnny Seebitter 16 3/4 ac 1975 1976 1977</p> <p>John Henry White 1 1/2 ac 1975 1976 1977</p> <p>Hollis H. M. Clendinning 10 ac 1975 ex 1976 ex 1977</p> <p>Arthur J. Sewell at 116.15 ac 1975 at 116.15 ac 1976 at 116.15 ac 1977</p>	<p>S. W. of S. E. Jerry K. Sewell 20 ac 1975 1976 1977</p> <p>Wesley W. West 1975 1976 1977</p>	<p>S. E. of S. E. Hayt + Lois White 1/2 1975 1976 1977</p> <p>Leonard Copeland 20 ac 1975 1976 1977</p>

Scale—1 inch=300 Ft.

SECTION 12

TOWNSHIP 11

RANGE 5

FORM 1—S.T.C.—ROBERTS & SON, BIRMINGHAM

<p>N. W. of N. W. <i>Laft Clark</i> <i>Bobby Brackett</i> 1 ac 1975 <i>Wheeler Hinkle</i> 3 ac 1975 1976 1977</p> <p><i>Waxton Bowns + wif.</i> 12 ac 1975 1976 1977</p> <p><i>Saul Maroney</i> 22 ac 1975 1976 1977</p> <p><i>S. W. of N. W.</i> <i>Argus Kelley</i> <i>Charlie + Lydia S. Amos</i> 22 ac 1975 1976 1977</p> <p><i>Ramon Sats</i> 2 ac 1975 1976 1977</p> <p>N. W. of S. W. <i>Edwin N. Hilbert</i> <i>Raymond + Margaret Sats</i> 1 ac 1975 1976 1977</p> <p><i>Argus Kelley</i> 27 ac 1975 1976 1977</p> <p>S. W. of S. W. <i>R. P. Wren</i> 39.97 ac 1975 1976 1977</p>	<p>N. E. of N. W. <i>E. H. + Faye Braunspout</i> <i>C. Terry Abney</i> 1 ac 1975 1976 EX 1977</p> <p><i>Wheeler Hinkle</i> 1 ac 1975 1976 1977</p> <p><i>Margaret + William H. Marie</i> 17.07 ac 1975 1976 none</p> <p><i>Ragn. F. + Abney N. Abney</i> 16 ac 1977</p> <p>S. E. of N. W. <i>Jack R. Morgan + Wm. H. Mayo</i> 1 ac 1975 1976 none</p> <p><i>Billy Harrison + Daisy J.</i> 1 ac 1977</p> <p>N. E. of S. W. <i>Ernest + Etel</i> 1 ac 1975 1976 1977</p> <p><i>Lamar Whitt + wif.</i> 30 ac 1975 1976 1977</p> <p>S. E. of S. W. <i>Lane Springs Baptist Church</i></p>	<p>N. W. of N. E. <i>Mrs. J. R. Rust</i> 35 ac 1975 1976 EX 1977</p> <p><i>Bonnie Ingram</i> 13 ac 1975 1976 1977</p> <p>S. W. of N. E. <i>Robert E. McClain</i> 1975 1976 1977</p>	<p>N. E. of N. E. <i>Mrs. R. E. Swann</i> <i>Hassell M. Freeman</i> 1975 1976 1977</p> <p><i>Mrs. Carrie Copeland</i> 1975 all 1976 EX 1977</p> <p>N. E. of S. E. <i>Robert E. McClain</i> 1975 1976 1977</p> <p><i>Russell J. + James C. Pruitt</i> 15.58 ac 1975 1976 1977</p> <p>S. E. of S. E. <i>Edward Dennis Rakestraw</i> 1975 1976 1977</p> <p><i>Russell J. + James C. Pruitt</i> 15.58 ac 1975 1976 1977</p>
--	---	---	---

Scale—1 inch=300 Ft.

COUNTY

SECTION 13

TOWNSHIP 11

RANGE 5

FORM 1—S.T.C.—ROBERTS & SON, BIRMINGHAM

<p>N. W. of N. W. Ernest Davenport 1.110a 1975 Janice Phillips ac. 1975 1976 1977</p> <p>Edward Dennis Rabeitrow 38.89 ac 1975 1976 1977</p>	<p>N. E. of N. W. J. R. Wren 114a 1975 exp. 1976 1977</p> <p>Edward Dennis Rabeitrow pt 1975 pt 1976 1977</p> <p>Saul Leonard Rabeitrow + wif. pt 59 ac 1975 pt 59 ac 1976 1977</p> <p>Weakly W. West 1/2 ac 1975 1976 1977</p>	<p>N. W. of N. E. Robert E. McElain pt 1975 all 1976 1977</p> <p>Drayton F. Hale 1975 1976 1977</p>	<p>N. E. of N. E.</p>
<p>S. W. of N. W. Edward Dennis Rabeitrow pt. 1975 1976 1977</p> <p>Saul Leonard Rabeitrow + wif. pt 1975 1976 1977</p>	<p>S. E. of N. W. Edward Dennis Rabeitrow all 1975 all 1976 1977</p>	<p>S. W. of N. E. Drayton F. Hale 1975 1976 1977</p>	<p>S. E. of N. E. Joe Ramey all 1975 1976 Johnny M. Osborn + wif. all 1977</p> <p>Bernice H. Rountree "cat" 1975 none Betty Aldridge 1976 1977</p>
<p>N. W. of S. W. Mrs. J. L. Heald 1/2 ac 1975 1976 1977</p> <p>D. H. O'Barr pt 1975 1976 1977</p>	<p>N. E. of S. W. R. L. McElain 39 1/2 ac 1975 all 1976 1977</p>	<p>N. W. of S. E. M. J. Beasley, Jr. all 1975 1976 1977</p>	<p>N. E. of S. E. Joe Ramey all 1975 1976 Johnny M. Osborn + wif. all 1977</p> <p>Bernice H. Rountree "cat" 1975 none Betty R. Aldridge 1976 1977</p>
<p>S. W. of S. W. D. H. O'Barr 1975 1976 1977</p>	<p>S. E. of S. W.</p>	<p>S. W. of S. E. Joe Ramey all 1975 all 1976 1977 Johnny M. Osborn + wif. all 1977</p> <p>Sidney E. Berbotresser, Jr. 1975 1976 1977</p>	<p>S. E. of S. E.</p>

Scale—1 inch=300 Ft.

COUNTY _____

SECTION 14

TOWNSHIP 11

RANGE 5

FORM 1—S.T.C.—ROBERTS & SON, BIRMINGHAM

<p>N. W. of N. W. Arthur J. Semell all 1975 all 1976 1977</p>	<p>N. E. of N. W. Arthur J. Semell 5/8 ac 1975 1976 1977</p> <p>Troy + Lizzie Witt 13.88 ac 1975 1976 1977</p> <p>James H. Walford + my 2.12 ac 1975 1976 1977</p>	<p>N. W. of N. E. Mrs. Laura Helton 75 ac 1975 1976 1977</p> <p>O.C. Fowler + total 75 ac 1975 1976 1977</p>	<p>N. E. of N. E. Windell Jement + Nancy Ruth 35 ac 1975 1976 1977</p>
<p>S. W. of N. W. Sammy J. Oden all 1975 all 1976 1977</p>	<p>S. E. of N. W.</p>	<p>S. W. of N. E. Sammy J. Oden all 1975 1976 1977</p>	<p>S. E. of N. E. Mrs. Josephine H. + P. Chumley 30 ac 1975 1976 1977</p>
<p>1/2 Acre Fed Land Bank 1975 1976 1977</p> <p>N. W. of S. W. Russell E. Harlin "7/8" all 1975 1976 1977</p>	<p>N. E. of S. W. Billie Jo Sasser 6 ac 1975 1976 1977</p> <p>Arnon O. Collett 34 ac 1975 1976 1977</p>	<p>N. W. of S. E. Evelyn Milbrett 1 acre 1975 1976 1977</p> <p>Mrs. J. L. Heald 39 ac 1975 1976 1977</p>	<p>N. E. of S. E. Mrs. Stella Beasley 6 1/2 ac 1975 1976 1977</p> <p>Mrs. J. L. Heald 16.59 ac 1975 1976 1977</p> <p>Winnie McElendon single 16.25 ac 1975 1976 1977</p>
<p>S. W. of S. W. Troy Willett + my all 1975 1976 1977</p> <p>1/2 Acre Fed. Land Bank 1975 1976 1977</p>	<p>S. E. of S. W. Cleve Chumley all 1975 all 1976 1977</p>	<p>S. W. of S. E.</p>	<p>S. E. of S. E. Mrs. Stella Beasley 28 ac 1975 1976 1977</p> <p>Winnie McElendon single 2.25 ac 1975 1976 1977</p> <p>Clifford Norman Lee 2 ac 1975 1976 1977</p> <p>D. H. O'Barra 5 ac 1975 1976 1977</p>

Scale—1 inch=300 Ft.

COUNTY _____

SECTION 15

TOWNSHIP 11

RANGE 5

FORM 1—S.T.C.—ROBERTS & SON, BIRMINGHAM

<p>N. W. of N. W.</p> <p>Willie H. Smith, Jr. 19 ac 1975 1976 1977</p> <p>Don Wood 2 ac 1975 1976 1977</p> <p>Foster Wood 19 ac 1975 1976 1977</p>	<p>N. E. of N. W.</p> <p>Honey Jackson Willett 2 ac 1975 1976 1977</p> <p>Louis Allen Willett 38 ac 1975 1976 1977</p> <p>Drayton F. Hale 19 ac 1975 1976 1977</p>	<p>N. W. of N. E.</p> <p>Charles O. Jones 10 ac 1975 1976 1977</p> <p>Bessie Walker 2 ac 1975 1976 1977</p> <p>Melvin R. + Joan 12 ac 1975 1976 1977</p> <p>B. Barnes 75 ac 1975 1976 1977</p> <p>John Troy + Beitha D. Lee 10 ac 1975 1976 none</p> <p>Velma Lee 1 ac 1975 1976 1977</p> <p>C.M. Turner 2 ac 1975 1976 1977</p> <p>W.E. + Mary S. Smith 1 ac 1975 1976 1977</p> <p>Charles David Jones 10 ac 1975 1976 1977</p>	<p>N. E. of N. E.</p>
<p>S. W. of N. W.</p> <p>Jake Nahl 70 ac 1975 1976 1977</p> <p>Monna Wallace 39 ac 1975 1976 1977</p>	<p>S. E. of N. W.</p> <p>Bury Kelley all 1975 1976 1977</p>	<p>S. W. of N. E.</p> <p>John H. + Clara Beard 14 ac 1975 1976 1977</p> <p>Troy Mack Willett + inf. 36 ac 1975 1976 1977</p>	<p>S. E. of N. E.</p> <p>Jack E. Barnes + inf. all 1975 1976 1977</p> <p><i>double assessment</i></p> <p>Frances E. Wasmach all 1975 ex. sh 1976 1977</p>
<p>N. W. of S. W.</p> <p>Phyllis Willett Magee 36 ac 1975 1976 1977</p> <p>Fred J. Winn + inf. 14 ac 1975 1976 1977</p>	<p>N. E. of S. W.</p> <p>Richard O. + Mauris Stowell all 1975 1976 1977</p>	<p>N. W. of S. E.</p> <p>S. W. Kelly, Jr. + inf. 14 ac 1975 1976 1977</p>	<p>N. E. of S. E.</p> <p>John Troy + Beitha D. Lee all 1975 1976 1977</p> <p>Drayton F. Hale 19 ac 1975 1976 1977</p>
<p>S. W. of S. W.</p> <p>William T. Cloud all 1975 1976 1977</p>	<p>S. E. of S. W.</p>	<p>S. W. of S. E.</p> <p>S. W. Kelly, Jr. + inf. all 1975 1976 1977</p>	<p>S. E. of S. E.</p> <p>Troy Willett + inf. all 1975 1976 1977</p> <p>1/2 Int Fed Land 1975 1976 1977</p>

Scale—1 inch=300 Ft.

COUNTY _____

SECTION 1.6

TOWNSHIP 11

RANGE 5

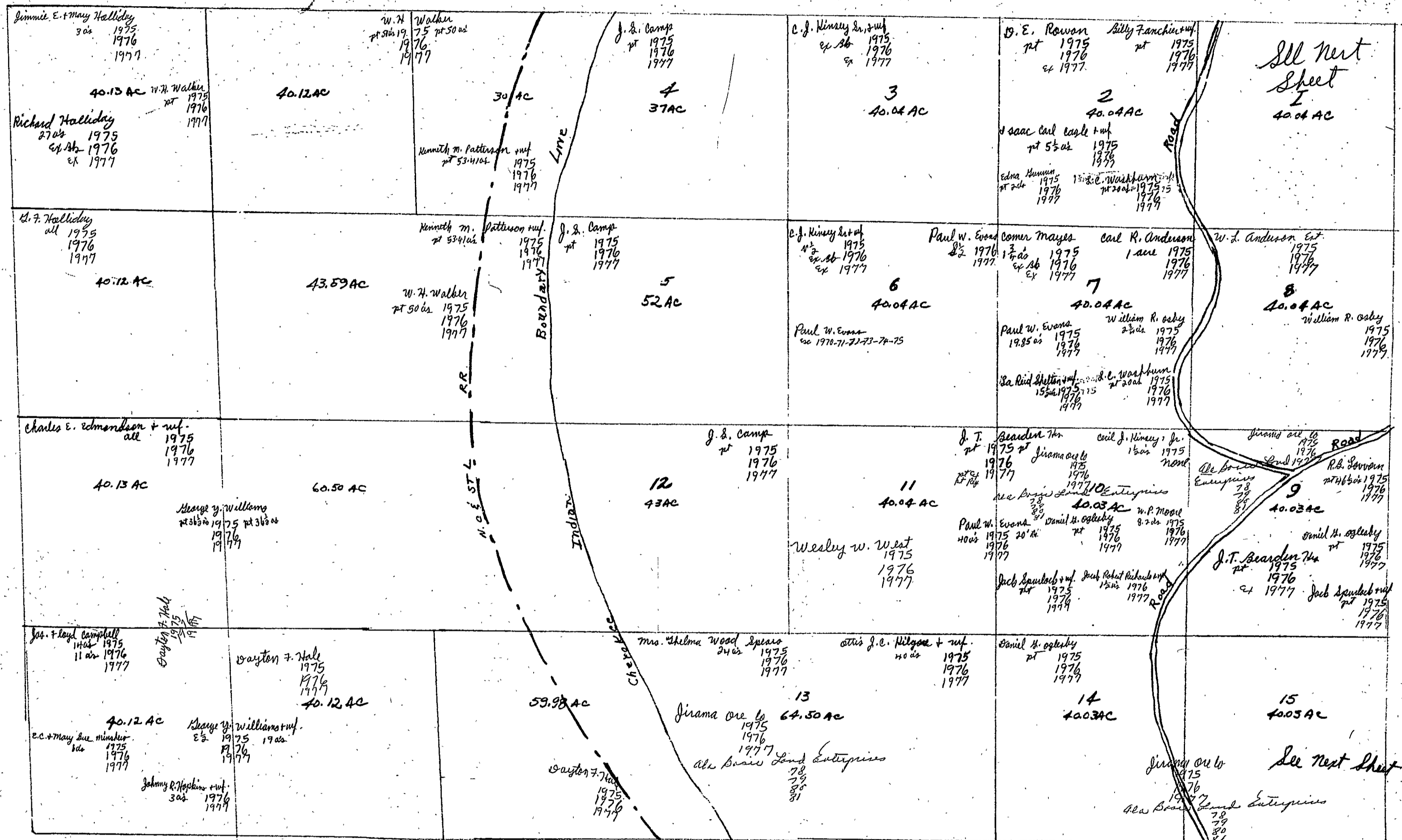
FORM 1—S.T.C.—ROBERTS & SON, BIRMINGHAM

<p>N. W. of N. W. Albert H. Rogers + Mary Jones Wood 1975 1976 1977</p> <p>Jirama ore Co. 1975 1976 1977 all Basin Land Enterprises 78 79 80 81</p> <p>Rockledge Hgts E-195</p>	<p>N. E. of N. W. Albert H. Rogers Jr. + Mary Jones Wood 1975 1976 1977</p> <p>W.W. Pence "Hd" 1975 1976 1977</p> <p>Samar A. Clayton 1975 1976 1977</p> <p>Jake Noble 1975 1976 1977</p> <p>Rockledge Hgts E-195</p>	<p>N. W. of N. E. Mrs. Robert M. Noble 1975 1976 1977</p> <p>Monroe Wallace 1975 1976 1977</p> <p>Lawrence W. Engle 1975 1976 1977</p> <p>Jake Noble 1975 1976 1977</p> <p>noble Hill church</p>	<p>N. E. of N. E. John H. Hoarey + wif. 1975 1976 1977</p> <p>Russell Chumley 1975 1976 1977</p> <p>Mrs. Robert M. Noble 1975 1976 1977</p> <p>Monroe Wallace 1975 1976 1977</p> <p>noble Hill church</p>
<p>S. W. of N. W. W.W. Pence "Hd" 1975 1976 1977</p> <p>Jirama ore Co. 1975 1976 1977 all Basin Land Enterprises 78 79 80 81</p> <p>58 ac SW pt NW 1/4</p>	<p>S. E. of N. W. Samar A. Clayton 1975 1976 1977</p> <p>Jake Noble 1975 1976 1977</p> <p>Albert H. Rogers, Jr. + Mary Jones Wood 1975 1976 1977</p>	<p>S. W. of N. E. Lillian W. Hilbrath 1975 1976 1977</p> <p>Alton L. Wobeser + wif. 1975 1976 1977</p>	<p>S. E. of N. E. Jake Noble 1975 1976 1977</p> <p>Mrs. Robert M. Noble 1975 1976 1977</p> <p>Monroe Wallace 1975 1976 1977</p>
<p>N. W. of S. W. Jack Krause + wif. 1975 1976 1977</p>	<p>N. E. of S. W. Jack Krause + wif. 1975 1976 1977</p> <p>Jirama ore Co. 1975 1976 1977 all Basin Land Enterprises 78 79 80 81</p> <p>alene + edna Parr 1975 1976 1977</p> <p>C. S. Graham 1975 1976 1977</p> <p>Albert H. Rogers, Jr. + Mary Jones Wood 1975 1976 1977</p>	<p>N. W. of S. E. Jirama ore Co. 1975 1976 1977 all Basin Land Enterprises 78 79 80 81</p> <p>Jake Noble 1975 1976 1977</p> <p>C. S. Graham 1975 1976 1977</p>	<p>N. E. of S. E. Jake Noble 1975 1976 1977</p>
<p>S. W. of S. W. Arey J. Yates + wif. 1975 1976 1977</p>	<p>S. E. of S. W. Jack Krause + wif. 1975 1976 1977</p> <p>Jirama ore Co. 1975 1976 1977 all Basin Land Enterprises 78 79 80 81</p> <p>alene + edna Parr 1975 1976 1977</p> <p>Arey J. Yates + wif. 1975 1976 1977</p> <p>C. S. Graham 1975 1976 1977</p>	<p>S. W. of S. E. C. S. Graham 1975 1976 1977</p> <p>alene + edna Parr 1975 1976 1977</p>	<p>S. E. of S. E. Jake Noble 1975 1976 1977</p>

Scale—1 inch=300 Ft.

COUNTY

Section 17 Township 11 Range 5



Section 17, T. 11 N., R. 5 E.

SECTION 17

TOWNSHIP 11

RANGE 5

Form 1-S.T.C. F. & N. - BIRMINGHAM

D. E. Rowan #37 ac 1975 1976 of 1977	Richard N. Rowan 3 ac 1975 1976 1977
--	--

J. Isaac Carl Eagle + wif #5 1/2 ac 1975 1976 1977	V.R. Strickland 1/2 ac 1975 1976 1977
--	---

Billy Franchier + wif 2 ac 1975 1976 1977	Mattie Bell Hull 2 3/4 ac 1975 1976 1977
---	--

I
NE NE 4

Edna Hummer
#2 ac
1975
1976
1977

Milfred P. Rains
1 ac
1975
1976
1977

John C. Rowan
1 1/2 ac
1975
1976
of 1977

J. P. Baker #1 ac 1975 1976 1977	Paul + Patsy Cash 2 1/2 ac 1976 1977
--	---

Dea Bessie Fond Enterprises	79
"	79
"	80
"	81

Lincoln Cash
8 ac
1975
5 1/2 ac
1976
1977

A.H. Hunt
1 ac
1975
1976
1977

15

R.A. Lowman
#1 1/2 ac
1975
1976
1977

Daniel H. Oglesby
#1 ac
1975
1976
1977

Willard J. Yates
2 ac
1975
1976
1977

Scale—1 inch = 300.00 Ft.

COUNTY _____

SECTION 18

TOWNSHIP 11

RANGE 5

FORM 1—S.T.C.—ROBERTS & SON, BIRMINGHAM

<p>N. W. of N. W. <i>M. J. Benefield</i> 5 ac 1975 1976 ex 1977</p> <p><i>George W. Lewis, Jr.</i> 5 ac 1975 1976 1977</p> <p><i>Thomas E. Fulmer + wif.</i> 7.5 ac 1975 1976 1977</p> <p><i>J. Carl Walker</i> 1975 1976 1977</p>	<p>N. E. of N. W. <i>David Wayne Walker</i> 9/10 ac 1975 1976 1977</p> <p><i>Marvell Walker</i> 28.98 ac 1975 1976 1977</p> <p><i>Herman T. Harper</i> 2 ac 1975 1976 1977</p> <p>5.5 ac <i>Sherebel Mining Co.</i> 1975</p> <p><i>J. L. Cullinan + Craig F. Cullinan</i> 1976 1977</p> <p><i>C. S. Graham</i> 1975 1976 1977</p>	<p>N. W. of N. E.</p>	<p>N. E. of N. E. <i>Kenneth A. Saxeite</i> all 1975 1976 1977</p>
<p><i>Elke Kundaasnes</i> 1/2 ac 1975 1976 1977</p> <p>S. W. of N. W. <i>Alvin V. Camp + wif.</i> 3 1/2 ac 1975 1976 1977</p>	<p>S. E. of N. W.</p>	<p><i>V. W. Becker</i> all 1975 1976 1977</p> <p>S. W. of N. E. <i>Daniel Hood + wif. Betty</i> 6 ac 1975 1976 1977</p>	<p>S. E. of N. E.</p>
<p><i>W. T. Green Hrs</i> 1975 1976 ex 1977</p> <p>N. W. of S. W. <i>Jerry T. Smith</i> 8 1/2 ac 1975 1976 1977</p>	<p>N. E. of S. W. <i>Nina W. Spier</i> 19 1/2 ac 1975 1976 1977</p> <p><i>John W. Green + wif.</i> 20 ac 1975 1976 1977</p> <p><i>J. T. Walker + wif.</i> 1 ac 1975 1976 1977</p> <p><i>Dayton F. Hale</i> 1975 1976 1977</p>	<p>N. W. of S. E. <i>Clarence Walker Hrs</i> 2 ac 1975 1976 ex 1977</p> <p><i>J. Carl Walker</i> 1 1/2 ac 1975 1976 1977</p> <p><i>Robert Adams</i> 1/2 ac 1975 1976 1977</p> <p><i>Ray + Kathleen Adams</i> 26 ac 1975 1976 1977</p> <p><i>George + Rene Harmany</i> 5 ac 1975 1976 1977</p>	<p>N. E. of S. E. <i>Charles E. Edmondson + wif.</i> 20 ac 1975 1976 1977</p> <p><i>Dayton F. Hale</i> 1975 1976 1977</p> <p><i>Less 2 1/2 ac</i></p>
<p>S. W. of S. W. <i>W. T. Green Hrs</i> 1975 1976 ex 1977</p> <p><i>John W. Green + wif.</i> 2 ac 1975 1976 1977</p> <p><i>Dayton F. Hale</i> 1975 1976 1977</p>	<p>S. E. of S. W. <i>Mrs. Lois Green</i> 9 1/2 ac 1975 1976 1977</p> <p><i>Paul T. Green</i> 10 ac 1975 1976 1977</p> <p><i>John W. Green + wif.</i> 2 ac 1975 1976 1977</p>	<p>S. W. of S. E. <i>Amos Halliday + wif.</i> 3 ac 1975 1976 ex 1977</p> <p><i>Walter Bearden</i> 27 ac 1975 1976 ex 1977</p> <p><i>Bill I. Harmany + wif.</i> 4 ac 1975 1976 1977</p> <p><i>Charles E. Edmondson + wif.</i> 1 ac 1975 1976 1977</p> <p><i>Ronnie Harmany</i> 1/2 ac 1975 1976 1977</p> <p><i>Wilma Walden Mason</i> 3 ac 1975 1976 1977</p> <p><i>John Franklin Walker + wif. Jean</i> 1 1/2 ac 1975 1976 1977</p>	<p>S. E. of S. E. <i>Ernest Campbell + wif. Betty Sue</i> 6 ac 1975 1976 1977</p> <p><i>Virgil L. Harmany</i> 6 ac 1975 1976 1977</p> <p><i>Perry Lee Walker</i> 12 ac 1975 1976 1977</p> <p><i>Charlie + Vernell Walker</i> 6 ac 1975 1976 1977</p>

Scale—1 inch=300 Ft.

COUNTY

SECTION

19

TOWNSHIP

11

RANGE

5

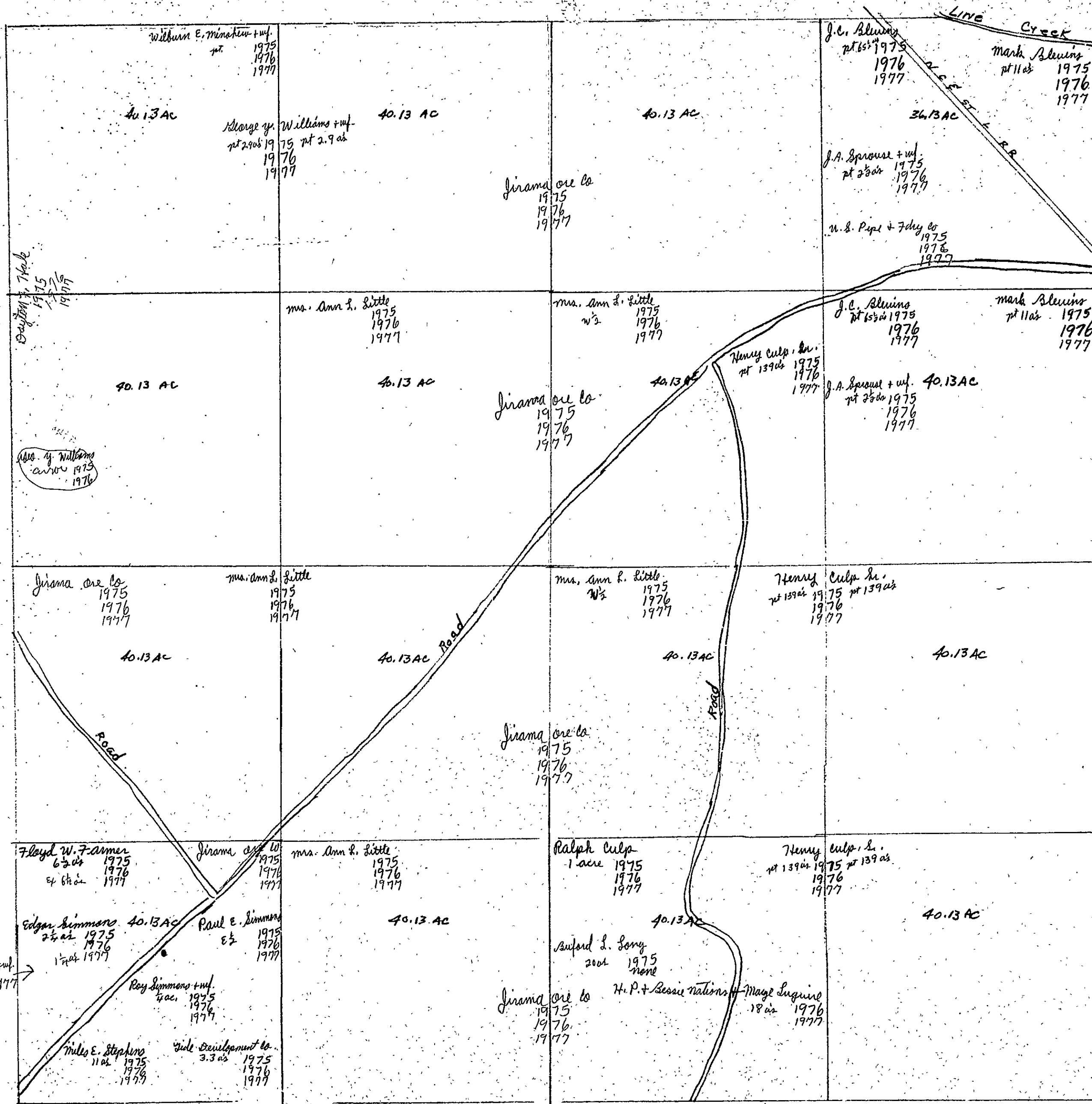
FORM 1—S.T.C.—ROBERTS & SON, BIRMINGHAM

<p>N. W. of N. W. Dayton F. Hale A.E. Butler + wif. Clara 4 1/2 ac 1975 1976 1977 Emmett E. Smith + wif. 13 1/2 ac 1975 1976 1977 Dennis + Eunice Edmondson pt 60 ac 1975 1976 1977</p>	<p>N. E. of N. W. Melvin Green John W. Green + wif. 380 ac 1975 1976 1977 W.T. Green "Hus" 2 ac 1975 1976 1977 Vernon Ollie Holliday 1/2 ac 1975 1976 1977 Dayton F. Hale 1975 1976 1977</p>	<p>N. W. of N. E. George H. Campbell, Jr. + James R. Campbell 28 ac 1975 1976 1977 J.B. Campbell pt 100 ac 1975 none Paul P. Walker 10 ac 1976 93 ac 1977 Silly Parks + wif. 1 ac 1975 1976 1977 Ray + Margie Hathcock 1 ac 1975 none Ray Hathcock 1 ac 1976 1977 Ricky Cornelius + wif. Sharon 1/2 ac 1977 Dayton F. Hale 1975 1976 1977 Wesley W. West 1/2 ac 1975 1976 1977</p>	<p>N. E. of N. E. Carl W. Howard Milton M. Howard 35 ac 1975 1976 1977 Milton M. Howard 30 ac 1977 1/2 ac 1975 Dayton F. Hale 1975 1976 1977 Silly Hughes 1 ac 1977 Ray Howard + wif. 2 1/2 ac 1975 1976 1977 Arthur Mackin + wif. 2 1/2 ac 1975 1976 1977</p>
<p>S. W. of N. W. Dennis + Eunice Edmondson pt 60 ac 1975 1976 1977</p>	<p>S. E. of N. W. Vernon Ollie Holliday W. Clyde Cardon + wif. Sarah 19 ac 1975 1976 1977 1/2 ac 1975 1976 1977 Silly Eugene Steton + wif. Bobbie Jean 20 ac 1977 Dayton F. Hale 1975 1976 1977</p>	<p>S. W. of N. E. Ted T. Beardon all 1975 1976 1977</p>	<p>S. E. of N. E. V.A. Harper Charles B. McFee 14 1/2 ac 1975 1976 1977 25 ac 1975 1976 1977 Wesley W. West 1/2 ac 1975 1976 1977 Dayton F. Hale 1/2 ac 1975 1976 1977</p>
<p>N. W. of S. W. Harlan C. Ford + wif. all 1975 1976 1977</p>	<p>N. E. of S. W. Dayton F. Hale 1975 1976 1977</p>	<p>N. W. of S. E. Ivan C. Casswell J.B. Campbell pt 10 ac 1975 none John Wesley Farmer + wif. pt 1975 1976 1977 John Wesley Farmer + wif. pt 1975 1976 1977</p>	<p>N. E. of S. E. Wesley W. West John Wesley Farmer + wif. 5 ac 1975 1976 1977 Edgar Simmons 30 ac 1975 29.45 ac 1976 1977 Ross J. Simmons 5 ac 1975 1976 1977 Dayton F. Hale 1/2 ac 1975 1976 1977 Shirl Edwin Pike pt. 1976 1977</p>
<p>S. W. of S. W. Wesley W. West 1975 1/2 ac 1976 1977</p>	<p>S. E. of S. W. Dayton F. Hale 1/2 ac 1975 1976 1977 Miles E. Stephens all 1975 1976 1977</p>	<p>S. W. of S. E. Dayton F. Hale 1/2 ac 1975 1976 1977 Wesley W. West 1/2 ac 1975 1976 1977</p>	<p>S. E. of S. E. Jirama ore lo Miles E. Stephens all 1975 1976 1977 1975 1976 1977</p>

Scale—1 inch=300 Ft.


COUNTY

Section 20 Township 11 Range 5



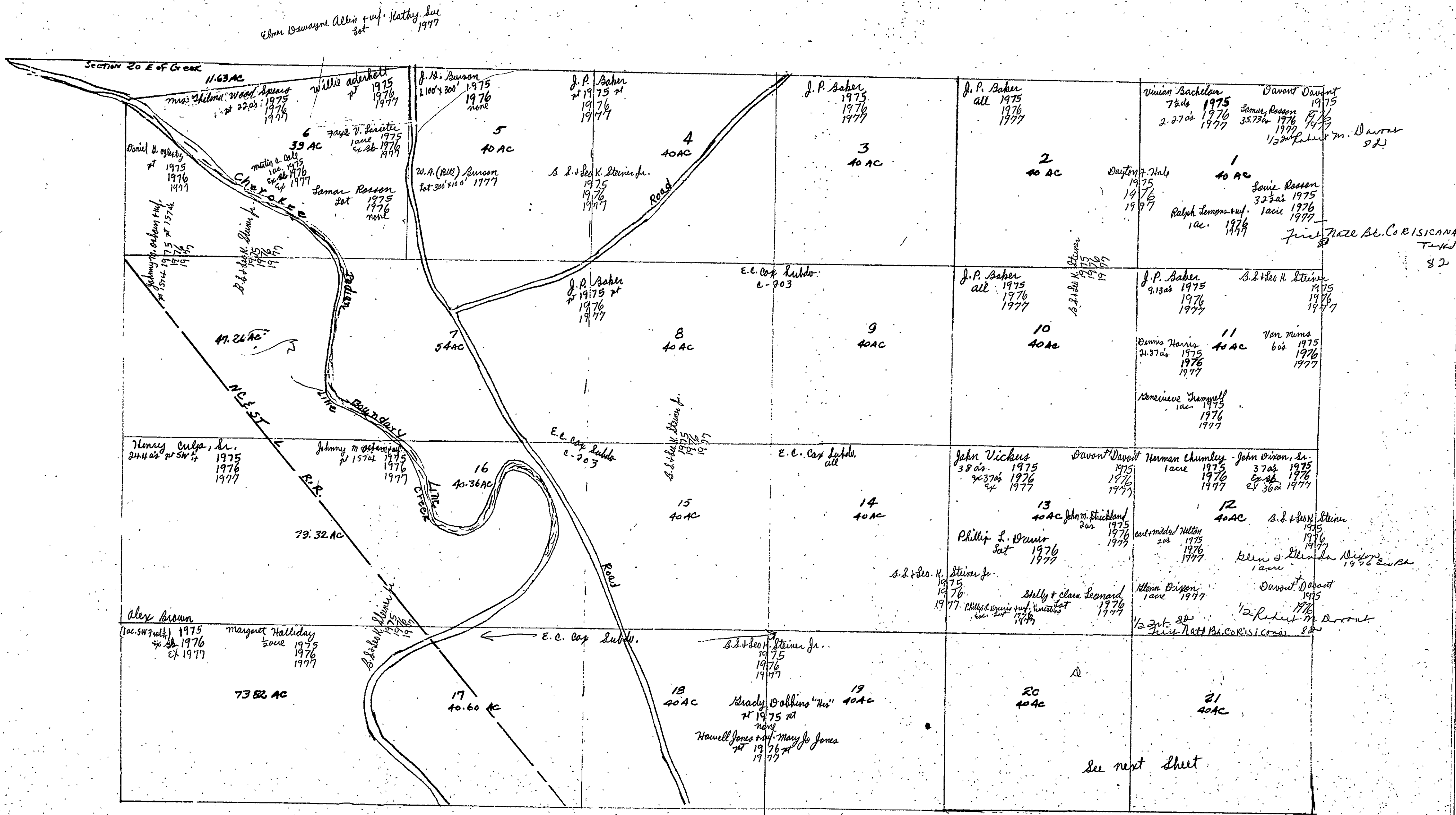
Sec 20 - Tp 11 S. R 5 E

Sec. 20 T.P. 11 R. 5



Sec 20-Tp 11 R. 5E

Section 21 Township 11 Range 5



SECTION 21

TOWNSHIP 11

RANGE 5

Form 1-S.T.C. P. & H. - BIRMINGHAM

<p>Albut Curtis Beaman + Della 1 acre 1975 1976 1977</p> <p>Ruth Byers 1 acre 1975 1976 1977</p> <p>Nathan Davis + wif. Ethel Mae 1/2 acre 1975 1976 1977</p> <p>Jessie Douglas 1 acre 1975 1976 1977</p> <p>Odell + Clara Douglas 1 acre 1975 none</p> <p>Ulysses Douglas 1 acre 1975 1976 1977</p>	<p>C. B. Forman 3/4 ac 1975 none</p> <p>Charlie + Laura Gibbs 5/8 ac 1975 1976 1977</p> <p>Harrison Hill 5/8 ac 1975 1976 1977</p> <p>Harry Louis Hill 1/2 ac 1975 1976 1977</p> <p>David Painter + wif. 1/2 ac 1975 1976 1977</p> <p>Will Brown 2 1/2 ac 1975 2 ac 1976 1/4 ac 1977</p> <p>John Rudolph Cross + wif. 3 ac 1975 1976 1977</p> <p>Harris Graham 1 acre 1975 1976 1977</p> <p>Willie Hightower 2 ac 1975 1976 1977</p> <p>Frank Johnson 3 1/2 ac 1975 1976 1977</p> <p>Richard Jones 1 1/2 ac 1975 1976 1977</p> <p>John A. Mearns + wif. 3 ac 1975 1976 1977</p> <p>Robert S. Jones 1 ac 1975 1976 1977</p> <p>John Lipscomb 2 ac 1975 1976 1977</p> <p>Carby Willingham 1/2 ac 1975 1976 1977</p>	<p>Elitha Richardson 1/2 ac 1975 1976 1977</p> <p>Alonso Shack + wif. 2 ac 1975 1976 1977</p> <p>Bobby Hearn Smith "Hs" 1/2 ac 1975 1976 1977</p> <p>John M. Strickland 5 ac 1975 1976 6 ac 1977</p> <p>Robert H. Forman + Evelyn F. Rughard 3 1/2 ac 1976 1977</p> <p>Odell Hamble + Clara Douglas 1 acre 1976 1977</p> <p>S. E. Lipscomb 2 1/2 ac 1975 1976 1977</p> <p>J. I. Martelle "Hs" 1 acre 1975 1976 1977</p> <p>William McCloud 1 acre 1975 1976 1977</p> <p>Sam + Edward Cross 1/2 acre 1976 1977</p> <p>Marie Banta 1/4 ac 1977</p> <p>Joe Ramey 1/4 ac 1975 1976 1977</p> <p>Bill Chandler 1/2 ac 1977</p> <p>S. W. + Pauline Street 16 1/4 ac 1975 1976 1977</p> <p>Carlin Ray Willett + wif. 4 ac 1975 1976 1977</p>	<p>7 ac 20 SW SE 1/4</p> <p>Dawont 1975 1976 1977</p> <p>1/2 ac Rubeck Dawont 81</p> <p>1/2 ac Just Natl Bldg Co. R. I. SICANA, Texas 81</p> <p>7 ac 21 SE SE 1/4</p> <p>Jessie Barax 1/2 acre 1976 1977</p> <p>1/2 ac M. R. Just Natl Bldg Co. R. I. SICANA, Texas 81</p> <p>Bill Chandler 1/2 ac 1977</p> <p>Dawont 1975 1976 1977</p> <p>1/2 ac Rubeck Dawont 81</p> <p>Dawont F. Hals 1975 1976 1977</p>
--	---	--	--

COUNTY

Scale—1 inch = 300.00 Ft.

SECTION

22

TOWNSHIP

11

RANGE

5

FORM 1—S.T.C.—ROBERTS & SON, BIRMINGHAM

<p>N. W. of N. W. Frank Harris + wif. Annie 1/2 ac 1975 James Stokes + wif. 2 ac 1975 1976 1977</p> <p>William T. Cloud 19 1/2 ac 1975 all 1976 1977</p> <p>Falton Hamington 2 ac 1975 1976 1977</p> <p>Harry Falton Hamington 1 1/2 ac 1975 1976 1977</p> <p>Bruce Smith 1 ac 1975 1976 none</p> <p>Ralph Simons + wif. 2 ac 1977</p> <p>Scobie L. + Hazel C. Hamington 15 ac 1975 1976 1977</p> <p>Jimmy F. Harris + wif. Jackie 1/2 ac 1977</p>	<p>N. E. of N. W.</p>	<p>N. W. of N. E.</p> <p>Queen Green "Mrs" all 1975 w/2 1976 1977</p>	<p>N. E. of N. E. James E. Stanfield + wif. 1/2 ac 1975 1976 1977</p>
<p>S. W. of N. W. M. S. (Bud) + Mozell Chumley 1 ac 1975 1976 1977</p> <p>George Hill 1/2 ac 1975 1976 1977</p> <p>Ralph Edward Oanis 3 ac 1975 1976 1977</p> <p>Stanley I. Jackson + Velma Jackson 3 ac 1975 1976 1977</p> <p>Wm Mims 10 1/2 ac 1975 1976 1977</p> <p>Eugene James + Willis + wif. Betha Mae 1/2 ac 1975 1976 1977</p>	<p>S. E. of N. W. Mattie S. Baltimore "Mrs" all 1975 none Howard W. M. Arbury all 1976 1977</p>	<p>S. W. of N. E. Queen Green "Mrs" all 1975 1976 1977</p>	<p>S. E. of N. E. Herman Chumley all 1975 1976 1977</p>
<p>N. W. of S. W. John Dixon, Sr. 13 ac 1975 1976 ex 1977</p> <p>Clara Gibbs 3 ac 1975 1976 1977</p> <p>George Hill 3.5 ac 1975 1976 1977</p> <p>Robert O. Hall 2 ac 1975 1976 1977</p> <p>Mary Jo. Harney 3 ac 1975 1976 1977</p> <p>Margaret Williams 4.7 ac 1975 1976 1977</p>	<p>N. E. of S. W. Louise Masteller 3 ac 1975 1976 1977</p> <p>Will Soley "Mrs" 17 ac 1975 1976 1977</p>	<p>N. W. of S. E. Leonard Alexander all 1975 1976 37.8 ac 1977</p> <p>Bedford H. Robertson 2.2 ac 1977</p>	<p>N. E. of S. E. Willie Clayton Alexander all 1975 1976 1977</p>
<p>S. W. of S. W. Ray Phillips 2 ac 1975 1976 1977</p> <p>Mattie S. Baltimore "Mrs" 1/2 ac 1975 1976 1977</p> <p>Jack Guillen 18 ac 1975 1976 ex 1977</p>	<p>S. E. of S. W. Dorsey Hunt 1 ac 1975 1976 1977</p> <p>Bessie Hunt 1 ac 1975 1976 1977</p> <p>Sottie Callaway Johnson 7 1/2 ac 1975 1976 1977</p> <p>Bella Reese 1 ac 1975 1976 1977</p> <p>Jessie Lee Whitehead 6 ac 1975 1976 1977</p> <p>Bishop Somnick "Mrs" 6 ac 1975 1976 1977</p>	<p>S. W. of S. E. W.A. Alexander 37 ac 1975 1976 1977</p> <p>Mamie Lee Morgan 1 1/2 ac 1975 1976 1977</p> <p>millie Joe Masteller 3 ac 1975 1976 none</p> <p>Thomas H. Utter 1 ac 1975 1976 1977</p> <p>James Allen Wright Jr. 1/2 ac 1977</p>	<p>S. E. of S. E. Minnie O. Chumley 2 ac 1975 1976 1977</p> <p>Jerry W. Foster + wif. 2 ac 1975 none Jerry W. Foster + Pauline Cornum 2 ac 1976 1977</p> <p>Joe L. + Lillie Hopper 5.8 ac 1975 none Lillie Hopper 5.8 ac 1976 ex 1977</p> <p>R. B. + Sue Hopper 6.2 ac 1975 1976 1977</p>

Scale—1 inch=300 Ft.

COUNTY

SECTION 23

TOWNSHIP 11

RANGE 5

FORM 1—S.T.C.—ROBERTS & SON, BIRMINGHAM

<p>T.W. Foster + wif. pt 47⁰² 1975 1976 1977</p> <p>N. W. of N. W. Polk Miller pt 1975 1976 1977</p>	<p>N. E. of N. W. Fed. Land Bank No. 1/2 cont 1975 1976 1977</p> <p>Troy Willett + wif. all 1975 1976 1977</p> <p>Wesley W. West 1975 1976 1977</p>	<p>N. W. of N. E. Troy Willett + wif. 1/2 ac. 1975 1976 1977</p> <p>Mary E. + Charles E. Heath 39 1/2 ac. 1975 ex. sh. 1976 ex. 1977</p>	<p>N. E. of N. E. D. W. O'Barr all 1975 1976 1977</p>
<p>S. W. of N. W. T. W. Foster + wif. pt 47⁰² 1975 1976 1977</p> <p>Souie E. + W. ardas 1 ac. 1975 1976 1977</p>	<p>Jerry W. Foster + wif. pt 30⁰² 1975 none</p> <p>S. E. of N. W. T. W. Foster + wif. pt 47⁰² 1975 1976 1977</p> <p>Polk Miller pt 1975 75 31⁰² 1976 1977</p> <p>Sammy Miller 1 ac. 1975 1976 1977</p> <p>Paulette Corum pt 1976 1977</p>	<p>Troy Willett + wif. 39 1/2 ac. 1975 1976 1977</p> <p>S. W. of N. E. Mary E. + Charles E. Heath 1/2 ac. 1975 ex. sh. 1976 ex. 1977</p>	<p>S. E. of N. E. Troy Willett + wif. all 1975 1976 1977</p> <p>Fed. Land Bank of U.O. 1/2 cont 1975 1976 1977</p>
<p>N. W. of S. W. Ethel W ardas pt 13⁰² 1975 ex. sh. 1976 ex. sh. 1977</p> <p>T. W. Foster + wif. 4⁰² 1975 1976 1977</p> <p>B. J. + Dorothy Hopper 12⁰² 1975 1976 1977</p>	<p>Jerry W. Foster + wif. 21⁰² 1975 none</p> <p>N. E. of S. W. Paulette Corum pt 1976 1977</p> <p>Polk Miller 1 ac. 1975 75 25⁰² 1976 1977</p>	<p>T. W. Foster + wif. pt 77⁰² 1975 1976 1977</p> <p>N. W. of S. E.</p>	<p>Polk Miller 22⁰² 1975 1976 1977</p> <p>N. E. of S. E.</p>
<p>S. W. of S. W. Ethel W ardas pt 13⁰² 1975 1976 ex. sh. 1977</p> <p>Delvin Hopper + wif. 1 ac. 1975 1976 1977</p> <p>Joe L. + Lillie Hopper 32.3 ac. 1975 none</p> <p>Lillie Hopper ex. sh. 32.3 ac. 1976 ex. 1977</p>	<p>Jerry W. Foster + wif. 7⁰² 1975 none</p> <p>S. E. of S. W. Paulette Corum 7⁰² 1976 2⁰² 1977</p>	<p>T. W. Foster + wif. pt 77⁰² 1975 1976 1977</p> <p>S. W. of S. E. Polk Miller pt 1975 1976 1977</p>	<p>S. E. of S. E. Polk Miller all 1975 1976 1977</p>

Scale—1 inch—300 Ft.

COUNTY

SECTION 24

TOWNSHIP 11

RANGE 5

FORM 1—S.T.C.—ROBERTS & SON, BIRMINGHAM

<p>N. W. of N. W.</p> <p>D. H. O'Bar 1975 1976 1977</p>	<p>N. E. of N. W.</p> <p>U. S. Pipe + Fdry Co 1975 1976 1977</p>	<p>N. W. of N. E.</p> <p>U. S. Pipe + Fdry Co 1975 1976 1977</p>	<p>N. E. of N. E.</p> <p>H. H. Hilliland 1975 1976 1977</p> <p>H. H. Hilliland 1975 1976 1977</p> <p>First Nat'l Bank of B'ham 1975 1976 1977</p>
<p>S. W. of N. W.</p> <p>Tray Willett + suf. all 1975 1976 1977</p>	<p>S. E. of N. W.</p> <p>U. S. pipe + Fdry Co. 1975 1976 1977</p>	<p>S. W. of N. E.</p> <p>William T. Cloud all 1975 1976 1977</p>	<p>S. E. of N. E.</p> <p>H. H. Hilliland all 1975 1976 1977</p> <p>First Nat'l Bank of B'ham 1975 1976 1977</p>
<p>N. W. of S. W.</p> <p>U. S. Pipe + Fdry Co. 1975 1976 1977</p>	<p>N. E. of S. W.</p> <p>U. S. Pipe + Fdry Co. 1975 1976 1977</p>	<p>N. W. of S. E.</p> <p>William T. Cloud all 1975 1976 1977</p> <p>First Nat'l Bank of B'ham 1975 1976 1977</p>	<p>N. E. of S. E.</p> <p>Bobby S. Colegrove 1975 1976 1977</p> <p>Ray Collins 1975 1976 1977</p> <p>Willie M. Haynes + suf. 1975 1976 1977</p> <p>S. H. Felt, Jr. 1975 1976 1977</p> <p>W. H. Felt, Jr. 1975 1976 1977</p> <p>Wm. Joseph Waddell 1976 1977</p> <p>First Nat'l Bk. B'ham 1975 1976 1977</p> <p>H. H. Hilliland 1975 1976 1977</p>
<p>S. W. of S. W.</p> <p>U. S. Pipe + Fdry Co. 1975 1976 1977</p>	<p>S. E. of S. W.</p>	<p>S. W. of S. E.</p> <p>Howard Hunt all 1975 1976 1977</p> <p>First Nat'l Bank of B'ham 1975 1976 1977</p>	<p>S. E. of S. E.</p> <p>R. Emmitt Hunt 4.8 acs 1975 1976 1977</p> <p>Louis O. Bates + suf. 2.29 acs. 1975 1976 1977</p> <p>Bobby S. Colegrove 1975 1976 1977</p> <p>DR. J. B. Bush 7.3 acs 1975 1976 1977</p> <p>Willie M. Haynes + suf. 1975 1976 1977</p> <p>Donald + Ann Colegrove 5 acs 1975 1976 1977</p> <p>Ray Collins 40.57 acs 1975 1976 1977</p> <p>Sonie Amstreet 4.81 acs 1975 1976 1977</p> <p>Austin Shacker 2.9 acs 1975 1976 1977</p>

Scale—1 inch=300 Ft.

COUNTY

FORM 1—S.T.C.—ROBERTS & SON, BIRMINGHAM

<p>N. W. of N. W.</p> <p>C. M. White 16.02 ac 1975 ex. sh. 1976 none</p> <p>Walter S. White 24.74 ac 1975 1976 1977</p> <p>Edmund & Ellen Allen 1977</p> <p>First National Bank 1/4 1975 1976 1977</p> <p>Darant Davant 1975 1976 1977</p> <p>Edw. Louis White & Mary Jo 16.02 ac 1977</p> <p>Robert Davant, First Nat'l Bk Co CORISICANA, Tex. 81</p>	<p>N. E. of N. W.</p> <p>James W. & Mary F. Modis 1975 pt 1/2 ac 1976 1977</p> <p>Donald C. Payne 1975 1976 1977</p> <p>Jessie Johns 1975 1976 1977</p> <p>Gabriel Pettit & wif. 1975 1976 1977</p> <p>Frank Martin 1975 1976 1977</p> <p>First Nat'l Bank 3/4 ac - 1975 1976 1977</p>	<p>N. W. of N. E.</p> <p>W. F. Kennedy 1975 1976 1977</p> <p>Howard Sweet 1975 1976 1977</p> <p>R. H. Sweet 1975 1976 1977</p> <p>See next sheet</p>	<p>N. E. of N. E.</p> <p>Frances B. Dixon 2 ac 1975 1976 1977</p> <p>Ray Collins 1975 1976 1977</p> <p>First National Bank 1/4 1975 1976 1977</p> <p>Mrs. Maxine Thompson 1975 1976 1977</p> <p>James Ray Jones & wif. 1975 1976 1977</p>
<p>S. W. of N. W.</p> <p>C. M. White 17.15 ac 1975 1976 1977</p> <p>Walter S. White 5.03 ac 1975 1976 1977</p> <p>Edmund & Ellen Allen 1977</p> <p>First Nat'l Bank 1/4 1975 1976 1977</p> <p>Darant Davant 1975 1976 1977</p> <p>Robert Davant 81</p>	<p>S. E. of N. W.</p> <p>C. M. White 6.14 ac 1975 1976 1977</p> <p>Joe H. Hereford 1975 1976 1977</p> <p>Wallace Dean White & Margaret 1975 1976 1977</p> <p>Mrs. Ada M. Boone 1975 1976 1977</p> <p>Donald C. Payne 1975 1976 1977</p> <p>Jessie Johns 1975 1976 1977</p> <p>Service M. Phillips 1975 1976 1977</p> <p>Walter S. White 8.09 ac 1975 1976 1977</p>	<p>S. W. of N. E.</p> <p>W. F. Kennedy 1975 1976 1977</p> <p>Russell Brothers 1975 1976 1977</p> <p>Howard Sweet 1975 1976 1977</p> <p>See next sheet</p>	<p>S. E. of N. E.</p> <p>Frances B. Dixon 2 ac 1975 1976 1977</p> <p>Ray Collins 1975 1976 1977</p> <p>Mrs. Maxine Thompson 1975 1976 1977</p> <p>James Ray Jones & wif. 1975 1976 1977</p>
<p>N. W. of S. W.</p> <p>see next sheet</p>	<p>N. E. of S. W.</p> <p>B. J. Hammett 1975 1976 1977</p> <p>Joe H. Hereford 1975 1976 1977</p> <p>Charles Graham Sanford 1975 1976 1977</p> <p>Virginia Sanford 1975 1976 1977</p> <p>Wallace Dean White & Margaret 1975 1976 1977</p>	<p>N. W. of S. E.</p> <p>H. W. Cathcart 1975 1976 1977</p> <p>First National Bank 1/4 1975 1976 1977</p>	<p>N. E. of S. E.</p> <p>Darant Davant 1975 1976 1977</p> <p>Robert Davant 81</p> <p>1/2 Int M.R. - First Nat'l Bk CORISICANA, Texas 81</p>
<p>S. W. of S. W.</p> <p>H. M. Harris 1975 1976 1977</p> <p>Jewel S. Harris & wif. 1975 1976 1977</p> <p>Sonie Wadsworth 1975 1976 1977</p> <p>Virginia Sanford 1975 1976 1977</p>	<p>S. E. of S. W.</p> <p>Ruby Lee 1975 1976 1977</p> <p>Battle & Board 1975 1976 1977</p> <p>A. M. & Maude 1975 1976 1977</p> <p>Charles Graham Sanford 1975 1976 1977</p> <p>Wallace Dean White & Margaret 1975 1976 1977</p>	<p>S. W. of S. E.</p> <p>Lucile W. Dupre 1975 1976 1977</p> <p>1/2 Int M.R. - First Nat'l Bk CORISICANA, Texas 81</p>	<p>S. E. of S. E.</p> <p>Darant Davant 1975 1976 1977</p> <p>1/2 Int Robert Davant 81</p>

Scale—1 inch=300 Ft.

Form 1-S.T.C. F. & N. - BIRMINGHAM

	<p>M. C. Reams + wif 1.3 ac 1975 ex sh 1976 ex 1977</p> <p>James W. + Mary F. Moats pt 1/2 ac 1975 1976 1977</p> <p>First Nat'l Bank & Com 2.11 3/2 ac 1975 1976 1977</p> <p>Sabriel Pettit + wif pt 1975 1976 1977</p> <p>Frank Martin pt 20 ac 1975 1976 1977</p> <p>Jesse Johns pt 1975 ex sh 1976 ex 1977</p> <p>Edward Reams + wif 1.80 ac 1975 1976 1977</p> <p>Thomas Clifford McCarry + wif Judith Elaine 2.1 ac 1977</p> <p>Howard Huest pt 16 ac 1975 1976 1977</p> <p>L. H. Huest pt 17.87 ac 1975 1976 1977</p> <p>Ms. Maxine Thompson pt 6 1/2 ac 1975 1976 1977</p> <p>C. W. Lankford 2 1/2 ac none</p> <p>Lillian Whitt 1 1/2 ac 1975 1976 1977</p> <p>Wallace L. Whitt 1 ac 1975 1976 1977</p> <p>Charles R. Lankford 2.1 ac 1976 none</p>
<p>H. M. Harris pt 1975 none</p> <p>NW SW</p> <p>Joe H. Harford pt 1975 1976 1977</p> <p>Wallace Leon Whitt + Margaret pt 15 ac 1975 1976 1977</p> <p>First Nat'l Bank & Com 1975 1976 1977</p> <p>Ruby Lee Battles + Beard pt 9.77 ac 1975 1976 1977</p> <p>Charles Krohn Lankford 4.35 ac 1975 none</p> <p>H. M. Harris "Mrs" 3 ac 1976 1977</p> <p>R. M. Ferguson 11.45 ac 1975 1976 1977</p> <p>Chas. + Marguerite Milligan pt 3.18 ac 1975 1976 1977</p> <p>Virginia Lankford "et al" 4.35 ac 1976 1977</p> <p>A. M. + Maude Hixten pt 12 ac 1975 1976 1977</p> <p>Bernice M. Phillips pt 3.60 ac 1975 1976 1977</p> <p>Louie V. + Lila Mae Wright pt 2 ac 1977</p> <p>J. R. Glass 2.85 ac 1975 1976 1977</p> <p>Robert H. Roberts + wif pt 1 1/2 ac 1975 1976 1977</p> <p>Jerry Wayne Humphrey + Billy Jean Humphrey pt 2 ac 1977</p> <p>H. S. Hall, Jr. 2.99 ac 1975 1976 1977</p> <p>George W. Tucker, Jr. 3 ac 1975 1976 1977</p> <p>Sevel S. Harris + wif pt 1.22 ac 1975 1976 1977</p> <p>Floyd Wilder 5.3 ac 1975 1976 1977</p>	<p>Jesse Johns pt 1975 ex sh 1976 ex 1977</p> <p>SW NE</p> <p>Fannie Lou Cochran 3 ac 1975 1976 1977</p> <p>Ms. Maxine Thompson pt 6 1/2 ac 1975 1976 1977</p> <p>James H. Crawford pt 1975 ex sh 1976 ex 1977</p> <p>Raymond Woodwin + Luven 4 ac 1975 1976 1977</p> <p>Robert Daniel Kreece 2 ac 1975 1976 1977</p> <p>Mrs. Ada M. Boone pt 1975 ex sh 1976 ex 1977</p> <p>Howard Huest pt 14 ac 1975 1976 1977</p> <p>Gregory R. Dye + wif pt 1976 1977</p> <p>Russell Brothers pt 1975 none</p> <p>James W. + Mary F. Moats pt 1975 1976 1977</p> <p>Ray Collins pt 12 ac 1975 1976 1977</p> <p>Carl Nichols + wif Irene 3 ac 1975 1976 1977</p> <p>H. W. Cochran pt 1975 1976 1977</p> <p>Sabriel Pettit + wif pt 1975 1976 1977</p>

Scale - 1 inch = 300.00 Ft.

COUNTY

SECTION 26

TOWNSHIP 11

RANGE 5

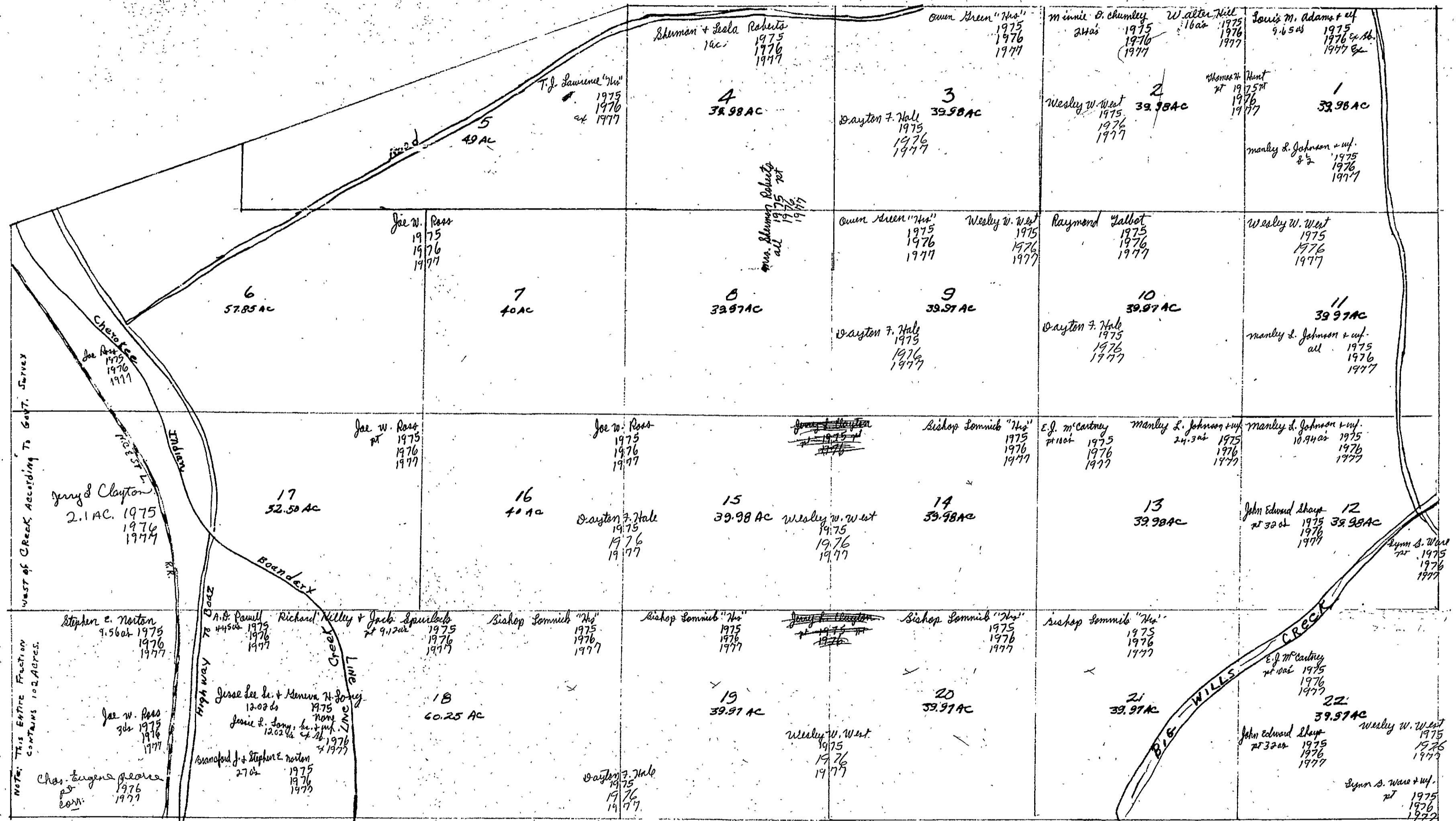
FORM 1—S.T.C.—ROBERTS & SON, BIRMINGHAM

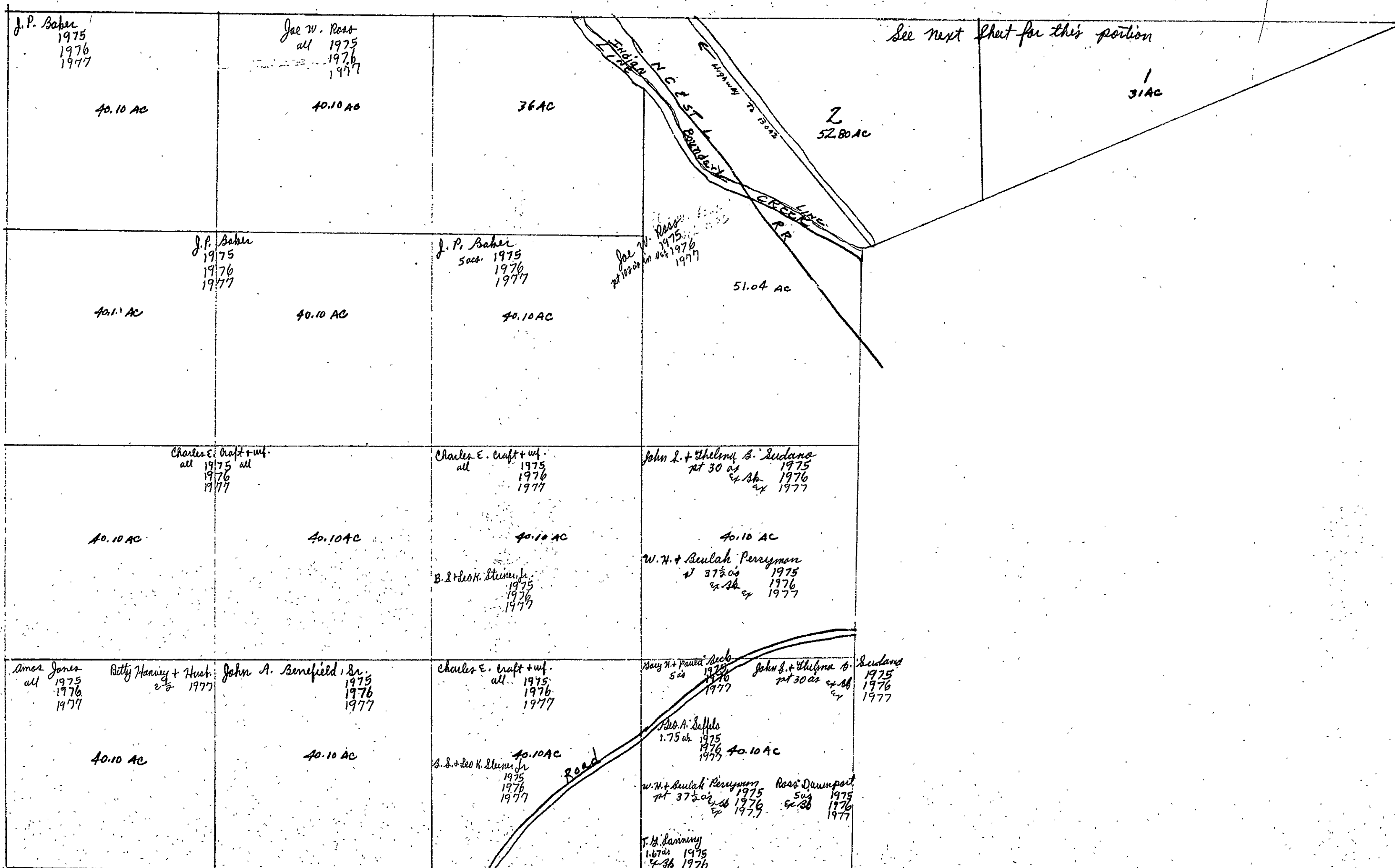
<p>James M. Beard + wf. N. W. of N. W. 14 ac 1975 Joe L. + Lillie Hopper 1976 of 1977</p> <p>Jerry W. Foster + wf. 10 ac 1975 2 ac none 1976 Jerry W. Foster + Paulette Comm 1 ac. 1976 2 ac 1977</p> <p>Manley L. Johnson + wf. 10 ac 1975 1976 1977</p> <p>Synn B. Ware + wf. 10 ac 1975 1976 1977</p> <p>Lillie Hopper 10 ac 1976 of 1977</p>	<p>N. E. of N. W. T. W. Foster + wf. 38 ac 1975 1976 1977</p>	<p>N. W. of N. E. U. S. Pipe + Fdry Co 1975 1976 1977</p>	<p>N. E. of N. E.</p>
<p>Manley L. Johnson + wf. 10 ac 1975 1976 1977</p> <p>Synn B. Ware + wf. 10 ac 1975 1976 1977</p>	<p>S. E. of N. W. U. S. Pipe + Fdry Co 10 ac 1975 1976 1977</p> <p>Joe Ramsey Est 30 ac 1975 1976 none 1977</p> <p>S. W. Kelley Jr. 30 ac 1977</p> <p>(Reference Hill) E-160</p> <p>U. S. Pipe + Fdry Co 1975 1976 1977</p>	<p>S. W. of N. E. Mrs. R. L. Bishop all 1975 1976 1977</p> <p>U. S. Pipe + Fdry Co 1975 1976 1977</p>	<p>S. E. of N. E. B. O. State all 1975 1976 1977</p> <p>First Nat'l Bank of B'ham 1975 1976 1977</p>
<p>Manley L. Johnson + wf. 10 ac 1975 1976 1977</p> <p>John Edward Sharp 10 ac 1975 1976 1977</p> <p>Synn B. Ware + wf. 10 ac 1975 1976 1977</p>	<p>N. E. of S. W. U. S. Pipe + Fdry Co 10 ac 1975 1976 1977</p> <p>Joe Ramsey Est 10 ac 1975 1976 none 1977</p> <p>S. W. Kelley, Jr. all 1977</p> <p>(Reference Hill) E-160</p>	<p>N. W. of S. E. Myrtle Frances Willis 23 1/2 ac 1975 1976 1977</p> <p>U. S. Pipe + Fdry Co 1975 1976 1977</p> <p>C. V. Arnold 16 1/2 ac 1975 1976 1977</p> <p>First National Bank B'ham 1/2 ac 1975 1976 1977</p>	<p>N. E. of S. E. Fred A. + Sadie S. Wyatt all 1975 1976 1977</p> <p>First National Bank B'ham 1975 1976 1977</p>
<p>Synn B. Ware + wf. 10 ac 1975 1976 1977</p> <p>U. S. Pipe + Fdry Co 1975 1976 1977</p>	<p>M. O. Walsh "The" 2 ac 1975 1976 1977</p> <p>S. E. of S. W. U. S. Pipe + Fdry Co 36 ac 1975 1976 1977</p> <p>First Nat'l Bank of B'ham 4 ac 1975 1976 1977</p> <p>Attalla Realty Co. Inc. 2 ac 1975 38 ac 1976 1977</p>	<p>S. W. of S. E. 1/2 ac ? First Nat'l Bank B'ham 1975 1976 1977</p>	<p>S. E. of S. E. B. C. Nitt 10 ac 1975 1976 1977</p> <p>Louie Wadsworth 16.49 ac 1975 1976 1977</p> <p>L. E. Clement + wf. Dorothy Jo. 16.49 ac 1977</p> <p>Fred A. + Sadie S. Wyatt 1 1/2 ac 1975 1976 1977</p>

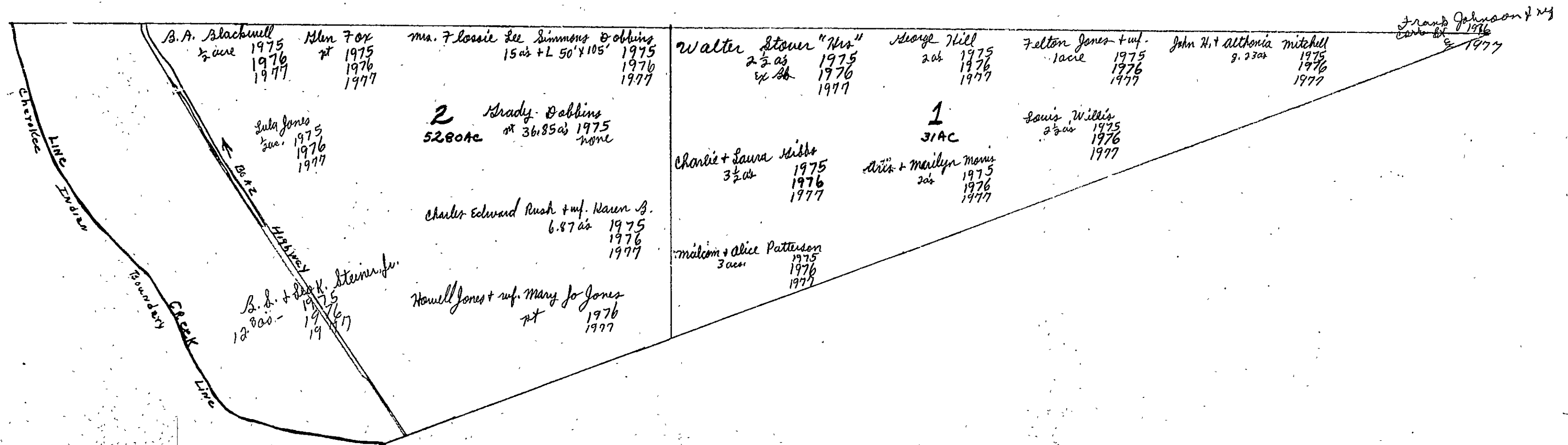
Scale—1 inch=300 Ft.

COUNTY

Section 27 Township 11 Range 5







51028, T.P. 11 R. 5 E

SECTION

29

TOWNSHIP

11

RANGE

5

FORM 1—S.T.C.—ROBERTS & SON, BIRMINGHAM

<p>N. W. of N. W. <i>Fannell Patton + wif.</i> pt 1975 1976 1977 50 ac NW 1/4 NW 1/4 <i>Jirama ore Co.</i> 1975 1976 1977</p> <p><i>Joseph W. + Mary Nell Cahela</i> pt 1975 1976 1977</p> <p><i>S. R. Pennington + D. T. Hregora</i> pt 67 ac 1975 1976 1977</p> <p><i>Samuel Pennington</i> pt 2 1/2 ac 1975 1976 1977</p> <p><i>Henry A. Boas</i> pt 1/4 ac 1975 1976 1977</p> <p><i>Samuel Pennington</i> pt 2 1/2 ac 1975 1976 1977</p> <p><i>John H. Hallingsworth + wif.</i> pt 1975 1976 1977</p>	<p>N. E. of N. W. <i>Fannell Patton + wif.</i> pt 1975 1976 1977</p> <p><i>S. R. Pennington + D. T. Hregora</i> pt 67 ac 1975 1976 1977</p> <p><i>Samuel Pennington</i> pt 2 1/2 ac 1975 1976 1977</p>	<p>N. W. of N. E. <i>Ralph Culp</i> all 1975 1976 1977</p> <p><i>Jirama ore Co.</i> 1975 1976 1977</p>	<p>N. E. of N. E. <i>Henry Culp, Jr.</i> all 1975 1976 1977</p>
<p>S. W. of N. W. <i>Joseph W. + Mary Nell Cahela</i> pt 1975 1976 1977</p> <p><i>John H. Hallingsworth + wif.</i> pt 1975 1976 1977</p> <p><i>S. R. Pennington + D. T. Hregora</i> pt 67 ac 1975 1976 1977</p> <p><i>Fannell Patton + wif.</i> pt 1975 1976 1977</p> <p><i>John H. Hallingsworth + wif.</i> pt 1975 1976 1977</p> <p><i>Samuel Pennington</i> pt 2 1/2 ac 1975 1976 1977</p>	<p>S. E. of N. W. <i>Oscar Arledge, Jr.</i> 6 ac 1975 1976 1977</p> <p><i>Joseph W. + Mary Nell Cahela</i> pt 1975 1976 1977</p> <p><i>John H. Hallingsworth + wif.</i> pt 1975 1976 1977</p> <p><i>Ottis Frank Arledge</i> 10 ac 1975 1976 1977</p> <p><i>Samuel Pennington</i> pt 2 1/2 ac 1975 1976 1977</p> <p><i>Donald T. Hregora</i> 2 1/2 ac 1975 1976 1977</p> <p><i>Samuel R. Pennington</i> pt 2 1/2 ac 1975 1976 1977</p> <p><i>Jimmy Randall Smith</i> 2 1/2 ac 1975 1976 1977</p>	<p>S. W. of N. E. <i>Arnold B. + Maria Arledge</i> Lot 220' x 300' 1975 none</p> <p><i>James Arnold Arledge</i> 1.52 ac 1976 1977</p>	<p>S. E. of N. E. <i>Oscar Arledge, Jr.</i> pt 1975 1976 1977</p> <p><i>Robert Earl Simons + wif.</i> 2 ac 1975 1976 1977</p> <p><i>W. West</i> 1975 1976 1977</p> <p><i>Cecil Robinson + wif. Monty</i> 1/2 ac 1975 1976 1977</p>
<p>N. W. of S. W. <i>E. W. Battles, Jr.</i> 1975 1976 1977</p>	<p>N. E. of S. W. <i>Bobby J. Roberts</i> pt 6 ac 1975 1976 1977</p> <p><i>James H. + Ruby Benfield</i> 7 1/2 ac 1975 1976 1977</p> <p><i>Fred H. Terrell "Est"</i> 9 ac 1975 1976 1977</p> <p><i>Wesley W. West</i> 1975 1976 1977</p>	<p>N. W. of S. E. <i>Deane C. Roberts</i> 1/3 ac 1975 1976 1977</p> <p><i>Charles C. Roberts</i> 1/3 ac 1975 1976 1977</p> <p><i>Wesley W. West</i> 1975 1976 1977</p>	<p>N. E. of S. E. See next sheet</p>
<p>S. W. of S. W. <i>E. W. Battles, Jr.</i> 30 ac 1975 1976 1977</p> <p><i>James R. Battles Padgett</i> 10 ac 1977</p>	<p>S. E. of S. W. <i>J. P. Baker</i> 7.3 ac 1975 1976 1977</p> <p><i>Larry David Clifton</i> 4.0 ac 1975 1976 1977</p> <p><i>Bobby J. Roberts</i> pt 6 ac 1975 1976 1977</p> <p><i>Kene E. + Dianne S. Osmon</i> 16 ac 1977</p> <p><i>Antonie W. Neal + Johnson W. Watson</i> 16 ac 1975 none</p> <p><i>Donald Macken</i> 16 ac 1976 none</p> <p><i>Wesley W. West</i> 1975 1976 1977</p>	<p>S. W. of S. E. <i>Roy French + wif.</i> all 1975 1976 1977</p>	<p>S. E. of S. E. See next sheet</p>

Scale—1 inch—300 Ft.

COUNTY

SECTION 29

TOWNSHIP 11

RANGE 5

Form 1-S.T.C. F & M - BIRMINGHAM

	<p>Thomas H. Childress + wif. 2 ac 1975 1976 none</p> <p>Ray F. Ford 8 ac 1975 1976 1977</p> <p>NE SE Cecil Robinson 2 ac 1975 1976 1977</p> <p>Windell W. Collins 1 ac 1977</p> <p>Elton Collins + wif. 1/2 ac 1975 1976 1977</p> <p>Robert + Lottie Mae Freeman 1 ac 1975 1976 none</p> <p>Robert Watts + wif. 1 ac 1976 1977</p> <p>H. E. Pence 1 ac 1977</p> <p>J. T. Collins + wif. 1 ac 1975 1976 none</p> <p>Lama A. + Helen R. Henderson 9.65 ac 1975 1976 1977</p> <p>Bobby Kelley 1 ac 1977</p> <p>Burley Lee + Aniel 1/2 ac 1975 1976 1977</p> <p>Kirby Joe Johnson + wif. 1 ac 1975 none</p> <p>Thomas + Ruby Dowdy 2.7 ac 1975 1976 1977</p> <p>Robert Earl Lemons + wif. 1.25 ac 1975 1976 1977</p> <p>Hary + Jane Ford 1 ac 1975 1976 1977</p> <p>H. E. Morrison 10 ac 1975 1976 1977</p>
	<p>SE SE Mrs. Ethel Allen 2 ac 1975 1976 1977</p> <p>Jimmy Hatley 2 ac 1975 1976 1977</p> <p>Wesley W. West 1/2 ac 1975 1976 1977</p> <p>nolen wood 2 ac 1975 1976 1977</p> <p>Henry O. Grace + wif. Mary L. 6 ac 1977</p> <p>Arlington E. Collins 1 ac 1975 1976 1977</p> <p>Beatrice W. Heald + Johnson + Watson 10 ac 1975 none</p> <p>Sam Casey + wif. Ewon 2 ac 1977</p> <p>Paul J. Driffey 6 ac 1975 1976 none</p> <p>Mary C. Jenkins 2 ac 1975 1976 1977</p> <p>Silvey D. Simpson 1 ac 1975 1976 1977</p> <p>Ray C. Farlow 1.64 ac 1975 1976 1977</p> <p>Thomas H. McRae 1 1/2 ac 1975 1976 1977</p> <p>B. L. Baldridge + wif. 1 ac 1976 1977</p> <p>Albert French 9 ac 1975 1976 1977</p> <p>Richard A. Rice 2 ac 1975 1976 none</p> <p>Oscar Arledge, Jr. 10 ac 1976 Surp I - 1977</p> <p>Wilbur W. + Gladys R. Hattis 1 ac 1975 1976 1977</p> <p>Theron L. Perry 10 ac 1976 1977</p>

Scale - 1 inch = 300.00 Ft.

COUNTY

SECTION 30

TOWNSHIP 11

RANGE 5

FORM 1—S.T.C.—ROBERTS & SON, BIRMINGHAM

<p>N. W. of N. W.</p>	<p>N. E. of N. W.</p> <p><i>Jirama ore Co</i> 1975 1976 1977</p> <p><i>miles E. Stephens</i> 39.9 pt 39.5 ac 1975 1976 1977</p>	<p>N. W. of N. E.</p> <p><i>miles E. Stephens</i> pt 34.5 ac 1975 1976 1977</p>	<p>N. E. of N. E.</p> <p><i>Sec 5 ac NE cor</i> <i>Jirama ore Co</i> 1975 1976 1977</p>
<p>S. W. of N. W.</p>	<p>S. E. of N. W.</p> <p><i>Jirama ore Co</i> 1975 1976 1977</p> <p><i>miles E. Stephens</i> 1.51 ac pt 7.5 ac 1975 1976 1977</p> <p><i>Richard A. Stephens</i> 37.8 ac pt 7.5 ac 1975 1976 1977</p>	<p>S. W. of N. E.</p> <p><i>Richard A. Stephens</i> 6.3 ac 1975 1976 1977</p>	<p>S. E. of N. E.</p> <p><i>miles E. Stephens</i> pt 33.5 ac 1975 1976 1977</p>
<p>N. W. of S. W.</p>	<p>N. E. of S. W.</p> <p><i>J. D. Mariques</i> pt 33 ac 1975 1976 1977</p> <p><i>Richard A. Stephens</i> 29.10 ac pt 7.5 ac 1975 1976 1977</p>	<p>N. W. of S. E.</p> <p><i>Richard A. Stephens</i> 37.5 ac 1975 1976 1977</p>	<p>N. E. of S. E.</p> <p><i>Paul T. Harris</i> pt 77 ac 1975 1976 1977</p>
<p>S. W. of S. W.</p> <p><i>Mrs. Shady Hobbs</i> 1 acre 1975 1976 1977</p> <p><i>miles E. Stephens</i> pt 29 ac 1975 1976 1977</p>	<p>S. E. of S. W.</p> <p><i>J. D. Mariques</i> pt 33 ac 1975 1976 1977</p>	<p>S. W. of S. E.</p> <p><i>miles E. Stephens</i> pt 53 ac 1975 1976 1977</p> <p><i>Richard A. Stephens</i> 2.7 ac pt 12.2 ac 1975 1976 1977</p>	<p>S. E. of S. E.</p> <p><i>Paul T. Harris</i> pt 77 ac 1975 1976 1977</p> <p><i>A. J. + Minnie E. Harris</i> pt 10 ac 1975 1976 1977</p> <p><i>Ellis H. Vaughn</i> 1.01 ac 1975 1976 1977</p> <p><i>Betty Nelson</i> pt 1 acre 1975 1976 1977</p> <p><i>James R. Bennett + W. Blundy</i> pt 1 ac. 1977</p>

Scale—1 inch=300 Ft.

COUNTY _____

SECTION 31

TOWNSHIP 11

RANGE 5

FORM 1—S.T.C.—ROBERTS & SON, BIRMINGHAM

<p>N. W. of N. W. Richard A. Stephens all 1975 1976 1977</p>	<p>N. E. of N. W. miles E all 1975 1976 1977</p> <p>Stephens all 1975 1976 1977</p>	<p>N. W. of N. E.</p>	<p>Marcus L. Jones N. E. of N. E. pt 1975 1976 1977</p> <p>A. J. + Minnie E. Harris pt 10 ac 1975 1976 1977</p> <p>Mrs. Eva Phan 4 ac 1975 1976 1977</p> <p>Betty Nelson pt 10 ac 1975 1976 1977</p> <p>James R. Barrett + w/f. Blanche pt 10 ac 1975 1976 1977</p> <p>Louisville + Nashville Railroad Co. 1975 1976 1977</p>
<p>S. W. of N. W. Richard A. Stephens all 1975 1976 1977</p>	<p>S. E. of N. W. miles E. Stephens all 1975 1976 1977</p>	<p>S. W. of N. E. Marcus L. Jones 1975 pt 1976 1977</p>	<p>S. E. of N. E. James M. Boyd all 1975 1976 1977</p>
<p>N. W. of S. W. Emmett Lester Battles 8 ac 1975 1976 1977</p> <p>Earl + Doris Gunn 2.2 ac 1975 1976 1977</p>	<p>N. E. of S. W. John I. Higgins 13.1 ac 1975 1976 1977</p> <p>Ben Alexander 6 ac 1975 1976 None</p> <p>B. F. Jones + w/f. 5 ac 1975 1976 1977</p> <p>Marcus L. Jones 15 ac 1975 1976 1977</p> <p>Jerry Wayne Albert + w/f. Nancy C. 6 ac 1977</p>	<p>N. W. of S. E. Mary L. Haynes 1.7 ac 1975 1976 1977</p> <p>Harner Haynes + w/f 37 ac 1975 1976 EX 1977</p>	<p>N. E. of S. E. Homer Haynes + w/f. 37 ac 1975 1976</p> <p>J. H. Stone 32 ac 1975 1976 EX 1977</p> <p>Bobbie Jean + Phillip Ellen 2 ac 1975 1976 1977</p> <p>Frank Haggard 2 ac 1975 1976 1977</p> <p>T. M. + Annie Harris pt 1.55 ac 1975 1976 1977</p>
<p>S. W. of S. W. James A. Battles 5 ac 1975 1976 1977</p> <p>Clarence L. + Jean Shirley 3.5 ac 1975 1976 1977</p>	<p>S. E. of S. W.</p>	<p>S. W. of S. E. J. D. Redden, Jr. 7 ac 1975 1976 EX 1977</p> <p>Mrs. Thelma S. Haggard "cat" 19.5 ac 1975 1976 1977</p> <p>Harner Haynes 6 ac 1975 1976 EX 1977</p> <p>T. M. + Annie Harris pt 1.55 ac 1975 1976 1977</p> <p>Waydon Klein Jr. + w/f 7 ac 1975 1976 1977</p> <p>Larry Battles 7.5 ac 1975 1976 1977</p> <p>James R. Redden + w/f. 66 ac 1975 1976 1977</p> <p>Raymond Kell, Jr. + Carol 2 ac 1975 1976 1977</p> <p>Billy Wayne Thornton + w/f. 1 ac 1975 1976 1977</p> <p>Jessie W. + Helen C. Thornton 10.34 ac 1975 1976 1977</p>	<p>S. E. of S. E. Milford H. Smith 30 ac 1975 1976 1977</p> <p>Mrs. Daudie H. Smith 10 ac 1975 1976 1977</p>

Scale—1 inch=300 Ft.

COUNTY

SECTION

3.2

TOWNSHIP

11

RANGE

5

FORM 1—S.T.C.—ROBERTS & SON, BIRMINGHAM

<p>N. W. of N. W.</p>	<p>N. E. of N. W.</p>	<p>N. W. of N. E.</p>	<p>N. E. of N. E.</p>
<p>See next Sheet</p>			
<p>S. W. of N. W.</p>	<p>S. E. of N. W.</p>	<p>S. W. of N. E.</p>	<p>S. E. of N. E.</p>
<p>For 1/2 of Section</p>			
<p>N. W. of S. W.</p> <p>Buford Lauch pat 200 1975 1976 1977</p> <p>J. H. Stone 8.1500 1976 1977</p>	<p>N. E. of S. W.</p> <p>Jack Causey pat 1975 1976 1977</p> <p>John D. Smith, Jr. + T. Edward Smith 38.300 1975 1976 none</p> <p>Rich Causey + wf. pat 1976 1977</p> <p>T. Edward Smith pat 2500 1977</p>	<p>N. W. of S. E.</p> <p>Earl Thompson pat 4000 1975 1976 1977</p> <p>W. S. Holland, Jr. + wf. 3000 1975 1976 1977</p>	<p>N. E. of S. E.</p> <p>Miss James R. Kilga T. R. Patton pat 15.1000 1975 1976 1977</p> <p>Gracy E. Brothus pat 500 1975 1976 1977</p> <p>Earl Thompson pat 4000 1975 1976 1977</p> <p>W. S. Holland, Jr. + wf. 7.3000 1975 1976 1977</p> <p>Paul J. Duffey pat 1975 1976 1977</p> <p>W. S. Holland, Jr. + wf. 7.3000 1975 1976 1977</p> <p>June L. Jr. + Doris B. Lang 4000 1975 1976 1977</p> <p>S. L. + Leo K. Steiner, Jr. 1975 1976 1977</p>
<p>S. W. of S. W.</p> <p>John D. Smith, Jr. + T. Edward Smith 19.2000 1975 1976 none</p>	<p>S. E. of S. W.</p> <p>T. Edward Smith 19.2000 1975</p> <p>Jack Causey all 1975 pat 1976 1977</p> <p>John D. Smith, Jr. + T. Edward Smith 39.9500 1975 1976 none</p> <p>Billy C. Causey + wf Jean 6.6500 1976 1977</p>	<p>S. W. of S. E.</p> <p>Paul J. Duffey pat 1975 1976 1977</p> <p>W. S. Holland, Jr. + wf. 7.3000 1975 1976 1977</p> <p>June L. Jr. + Doris B. Lang 4000 1975 1976 1977</p>	<p>S. E. of S. E.</p> <p>Earl Thompson pat 4000 1975 1976 1977</p> <p>Ray Bynum pat 2000 1975 1976 1977</p> <p>S. L. + Leo K. Steiner, Jr. 1975 1976 1977</p>

Scale—1 inch=300 Ft.

COUNTY

Form 1-S.T.C. F. & N. - BIRMINGHAM

<p>Versia Battles 1 acre 1975 1976 1977</p> <p>N W N W Ed. H. Howard + wif. Nina pt 1 acre 1975 1976 1977</p> <p>Bilbi Jean Rogers + Quinton French 1 acre 1975 1976 1977</p> <p>W. B. French 2 3/4 ac 1975 1976 1977</p> <p>Paul Mayo 6 ac 1975 1976 1977</p> <p>John + Mae Waitis 9 ac 1975 1976 1977</p> <p>Wilburn B. French + wif. pt 1975 1976 1977</p> <p>Bobby W. Green 3.35 ac 1975 1976 1977</p> <p>Robert L. Harper pt 1975 1976 1977</p> <p>Claud L. Harris + wif. pt 76 ac 1975 1976 1977</p>	<p>B. A. Walden + Dell 6 ac 1975 1976 1977</p> <p>Frederick E. + Sarah Sigelow pt 8.12 ac 1975 1976 1977</p> <p>Travis Leon Roberson 2 1/2 ac 1975 1976 1977</p> <p>Oscar Arledge Jr. 1/2 acre 1975 1976 1977</p> <p>Robert L. Harper pt 1975 1976 1977</p> <p>W. C. Moore 2 ac 1975 1976 none</p> <p>max. self, dr. + wif. pt 1/2 ac + pt 1975 none</p> <p>E. W. Battles Jr. pt 1975 1976 1977</p> <p>Claud L. Harris + wif. pt 2.76 ac 1975 1976 1977</p> <p>Suford + Dell Walden pt 1975 1976 1977</p> <p>Joyce Self pt 1976 1977</p> <p>Homer + Alma Camp 2 1/2 ac 1975 1976 1977</p> <p>A. B. + Vergie Lee Harris 3/4 ac 1975 1976 1977</p> <p>James Barry Wood 1.99 ac 1975 1976 3.99 ac 1977</p> <p>Marie Coffee 2.56 ac 1975 1976 1977</p> <p>Raymond Hill 2 ac + pt 1975 1976 1977</p> <p>Oscar W. Haynes + wif. pt 36 1/2 ac 1975 1976 1977</p> <p>Lewis M. Jr. + Judy Sanford pt 11 ac 1975 1976 1977</p>
<p>Mrs. Paul Hilgo 1/4 ac 1975 1976 1977</p> <p>S W N W James F. Green + wif. 1/2 ac 1975 1976 1977</p> <p>Alton Pierce 1 acre 1975 1976 1977</p> <p>Jesse + Elsie Dean Woody 6 ac 1975 1976 1977</p> <p>Robert C. Bennett 2 1/4 ac 1975 1976 1977</p> <p>Robert L. Harper pt 1975 1976 1977</p> <p>J. H. Stone 1.95 ac 1975 1976 1977</p> <p>Rich Causey + wif. pt 1976 1977</p> <p>Jenny Collins 2.27 ac 1975 1976 1977</p> <p>Ed. H. Howard + wif. Nina pt 1 acre 1975 1976 1977</p> <p>Suford Couch pt 2 ac 1975 1976 1977</p> <p>Mrs. Jewel B. Hughes 3 ac 1975 1976 1977</p> <p>J. B. Couch 4 1/2 ac 1975 1976 1977</p> <p>Bobby Johnson 1 ac 1975 1976 1977</p> <p>W. T. Mentry + wif. 1.55 ac 1975 1976 1977</p> <p>Emmie A. Johnson pt 3 1/2 ac 1975 1976 1977</p>	<p>J. A. Haggard 10 1/2 ac 1975 1976 1977</p> <p>S E N W Emmie A. Johnson pt 3 1/2 ac 1975 1976 1977</p> <p>Joyce Self pt 1976 1977</p> <p>James + Virginia Battles 4.04 ac 1975 1976 1977</p> <p>Lewis M. Jr. + Judy Sanford pt 11 ac 1975 1976 1977</p> <p>Frederick E. + Sarah Sigelow pt 8.12 ac 1975 1976 1977</p> <p>max. self, dr. + wif. pt 1/2 ac + pt 1975 none</p> <p>Oarnell Brock + wif. 2 ac 1975 1976 1977</p> <p>John D. Smith, Jr. + T. Edward Smith 5.33 ac 1975 1976 none</p> <p>Jack Causey pt 1975 1976 1977</p> <p>Rich Causey + wif. pt 1976 1977</p> <p>Robert L. Harper pt 1975 1976 1977</p> <p>Claudia Fay Johnson pt 1 acre 1975 1976 1977</p>

Scale—1 inch - 300.00 Ft.

COUNTY

SECTION

32

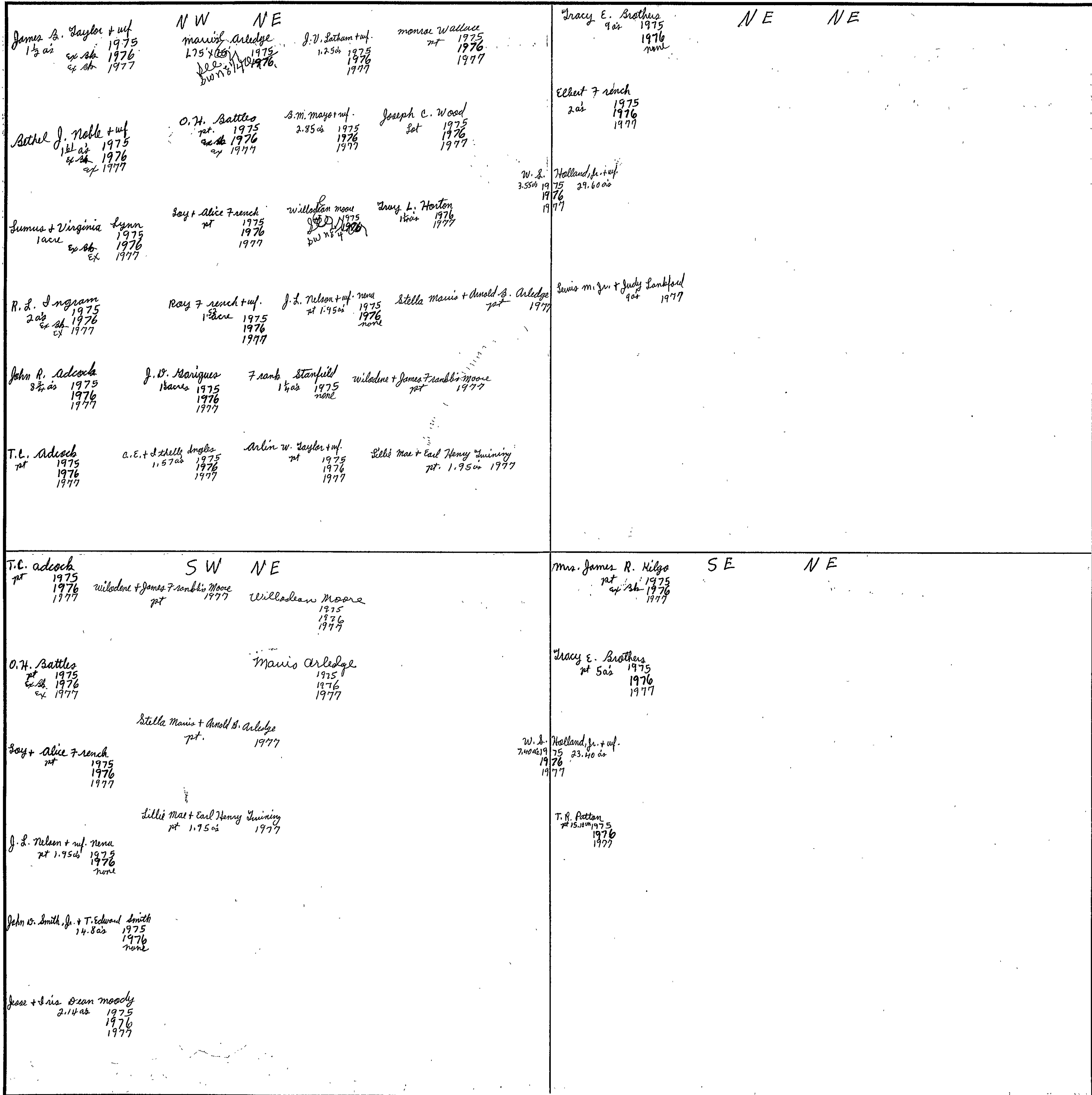
TOWNSHIP

11

RANGE

5

Form 1-S.T.C. P. O. N. - BIRMINGHAM




Scale—1 inch = 300.00 Ft.

COUNTY

Sec. 33

T.P. 11

R 5 E



Elmer H. Hollander & Allen
1975
Johnny M. Sabour
1977

14.50 AC

SE COR
SEC 33

Sec 33-Tp 11 S, R 5 E

Form 1-S.T.C. P. O. N. - BIRMINGHAM

<p>W.E. Abbramson 1.58 ac 1975 1976 1977</p> <p>P.M. Bone 5 ac 1975 1976 1977</p> <p>W.C. Foster 7 1/2 ac 1975 1976 1977</p> <p>Russell + Mary Gray pt 1975 none</p> <p>Neal Wayne Holdfield 1 ac 1975 1976 1977</p> <p>Earl Holliday 1.32 ac 1975 1976 1977</p>	<p>N W Wanda K. Nyche 2.97 ac 1975 1976 1977</p> <p>Gray Jones 1 1/2 ac 1975 1976 1977</p> <p>T.H. Sanning 1.5 ac 1975 1976 1977</p> <p>C.A. Rodgers 6.7 ac 1975 1976 1977</p> <p>Martin Oil Co. Inc. pt 3.40 ac 1975 1976 1977</p> <p>Frank + Sue Click pt 1976 1977</p>	<p>N E Ala. Power Co. 1975 1976 1977</p>	<p>N E H.J. + D.H. Beck 2.84 ac 1975 none</p> <p>E.W. Cline + wif. 5 ac 1975 1976 1977</p> <p>C.E. Hill "Est" 9.16 ac 1975 1976 1977</p> <p>Gravis pt 4 ac 1975 1976 1977</p> <p>Perry pt 1.58 ac 1975 1976 1977</p> <p>Carl E. Patton + wif. pt 7.12 ac 1975 1976 1977</p>	<p>N E O.S. Johnson + wif. 9.3 ac 1975 1976 1977</p> <p>Clifton Walker 3.65 ac 1975 1976 1977</p> <p>Martin Oil Co. Inc. pt 3.40 ac 1975 1976 1977</p> <p>Vingil M. Beck + wif. 2.84 ac 1976 1977</p> <p>Holdfield pt 4 ac 1975 1976 1977</p> <p>Hooks + wif. pt 1.58 ac 1975 1976 1977</p>	
<p>Forman J. Walker "Res" pt 1975 ap 1976 1977</p> <p>L.D. Stanfield 19 ac 1975 ap 1976 1977</p> <p>Melvin Carroll pt 1975 ap 1976 1977</p> <p>E.H. + Kathleen Bates pt 1975 none</p> <p>Tracy E. Brothers pt 18 ac 1975 1976 1977</p> <p>Ronald H. Hess 1 ac 1975 pt 1976 1977</p>	<p>S W J.D. + Alice Holcomb 1 1/2 ac 1975 1976 1977</p> <p>Quaker Gasoline Sta Inc. Set 1975 -1976 1977</p> <p>William M. + Judy Somplet Set 1975 1976 1977</p> <p>H.C. Stanfield 1 ac 1975 1976 1977</p> <p>Robert Leon Walker + wif. 1 ac 1975 1976 1977</p>	<p>N E Mrs. Alma Handy 1976 1976 1977</p> <p>B. & Leo K. Steinhilber Jr. 1975 1976 1977</p> <p>Hurshel Lee Holdfield + wif. Richie Jean 1 ac 1977</p>	<p>S W James R. Beard + wif. pt 1975 1976 1977</p> <p>Tracy E. Brothers pt 1 ac 1975 1976 1977</p> <p>J.H. Golley 7.64 ac + Set 1975 ap 1976 1977</p> <p>O.C. + Imogene Huff 1/2 ac 1975 1976 1977</p> <p>Mrs. Vera Mc Kinney 1/2 ac 1975 1976 1977</p> <p>Jimmy Wayne Pearce pt 1.59 ac 1975 1976 1977</p>	<p>S E E. Clyde Smith 1/2 ac 1975 none</p> <p>David L. Clokey pt 33 ac 1976 1977</p> <p>Leola Engle 1/2 ac 1976 1977</p> <p>James O. Golley, Jr. pt 24.56 ac 1975 1976 1977</p> <p>John R. Williams pt 33 ac 1975 none</p> <p>Donald R. Womack 1.7 ac 1975 1976 1977</p>	<p>Ala Power Co. 1975 1976</p> <p>H.A. + Audrey Abney pt 6 1/2 ac 1975 none</p> <p>Harold Wayne Copeland pt 6 1/2 ac 1976 none</p> <p>Richard Roberts + wif. Sarah pt 6 1/2 ac 1977</p> <p>B. & Leo K. Steinhilber Jr. 1975 1976 1977</p>

Scale—1 inch = 300.00 Ft.

SECTION 33

TOWNSHIP 11

RANGE 5

Form 1-S.T.C. P. O. BOX - BIRMINGHAM

	<p>T. J. Cleveland 2 ac 1975 ex 26 1976 ct 1977</p> <p>Thomas I. Bayne 2 ac 1975 ex 26 1976 ct 1977</p> <p>J. W. Battles 3.17 ac 1975 1976 1977</p> <p>Mrs. Lillian Davis Bayne pt. 1975 none</p> <p>John A. Benefield, Jr. 7/10 ac 1975 1976 1977</p> <p>P. N. Bone pt 6 ac 1975 1976 1977</p> <p>H. L. (Woch) Causey .75 ac 1975 1976 1977</p>	<p>N E</p> <p>C. S. Chastain 1975 1976 none</p> <p>James L. Daniel pt 4 ac 1975 1976 1977</p> <p>Arie Dobbins + wif. 2.27 ac 1975 1976 1977</p> <p>Russell + Mary Perry pt 1975 none</p> <p>Herald H. Little + Mary Jane Stevens pt 28.78 ac 1975 pt 21.58 ac 1976 1977</p> <p>Thomas Coy Bayne 11 ac 1976 1977</p>	<p>N W</p> <p>Frank + Sue Cieb pt 1976 1977</p> <p>Sharon L. Perry + wif. lot 1975 1976 1977</p>
	<p>Thomas I. Bayne pt 1975 ex 26 1976 ct 1977</p> <p>P. N. Bone pt 6 ac 1975 1976 1977</p> <p>Tracy E. Brothers 3 1/2 ac 1975 1976 1977</p> <p>James L. Daniel pt 5 ac 1975 1976 1977</p> <p>Herald H. Little + Mary Jane Stevens pt 28.78 ac 1975 pt 21.58 ac 1976 1977</p> <p>Herbert Payne 4 ac 1975 1976 1977</p>	<p>S E</p> <p>H. E. Stanfield 1.6 ac 1975 1976 1977</p> <p>Palmer Bartlett 4.7 ac 1976 1977</p>	<p>N W</p>

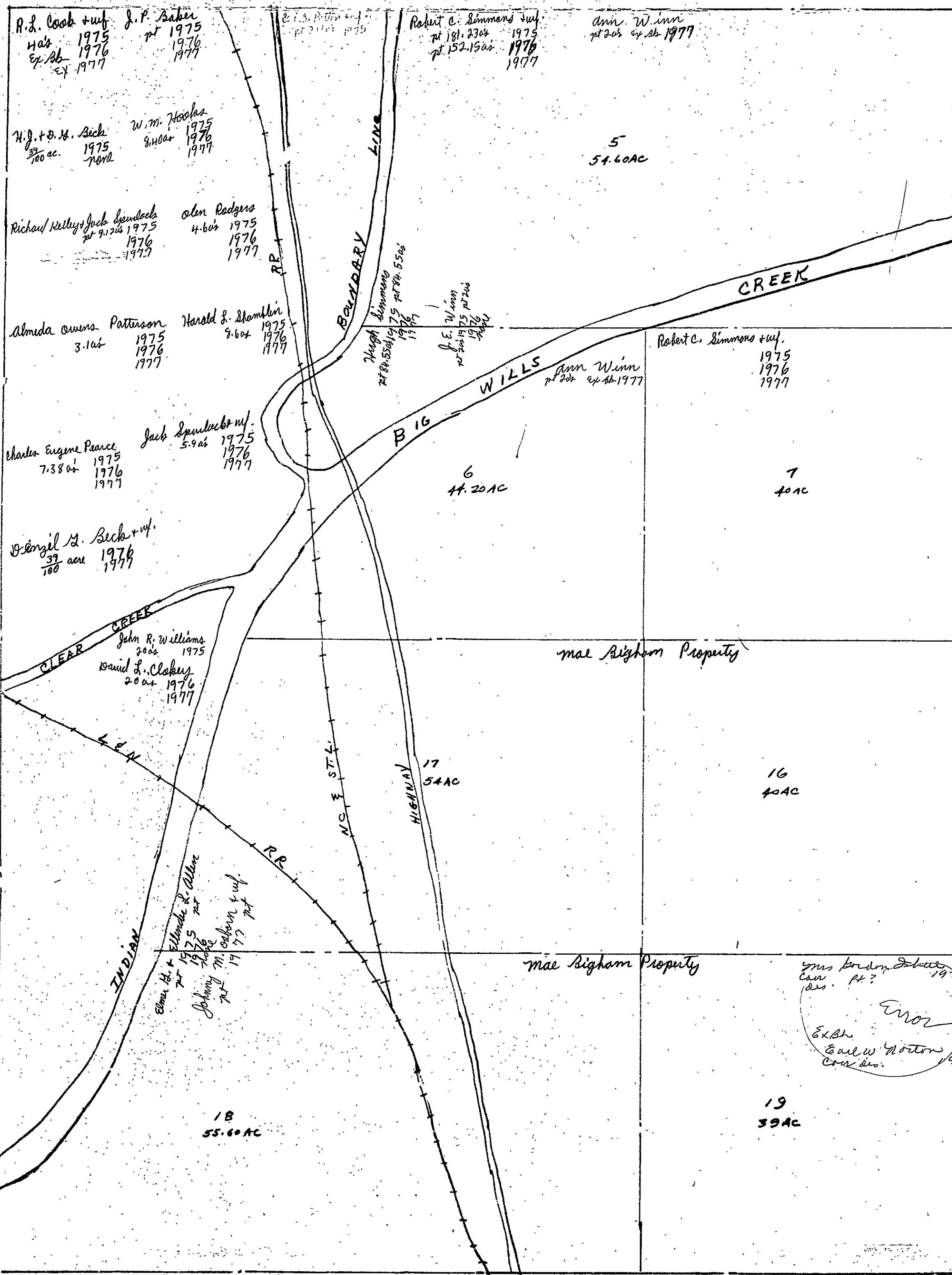
Scale—1 inch = 300.00 Ft.

COUNTY

Section 34

Township 11

Range 5



SEC 34 T 11 R 5

Sec 34 T 11 R 5

SECTION 34

TOWNSHIP 11

RANGE 5

FORM 1—S.T.C.—ROBERTS & SON, BIRMINGHAM

<p><i>Cecil B. Patten + wif.</i> pt 7.12 ac. 1976 1977</p> <p>N. W. of N. W.</p> <p>4 <i>O. W. Simmons</i> pt 25 ac. 1975 1976 1977</p>	<p><i>Robert C. Simmons + wif.</i> pt 181.23 ac. 1975 pt 152.15 ac. 1976 1977</p> <p>N. E. of N. W. <i>Samuel R. + Clara M. Pack</i> pt 29.08 ac. 1976 1977</p> <p>3</p> <p><i>Claude H. Bachelier, Jr.</i> pt 60 ac. 1975 1976 1977</p> <p><i>D. W. Simmons</i> pt 25 ac. 1975 1976 1977</p>	<p>N. W. of N. E. <i>Kenneth & Ixson</i> pt 30 ac. 1975 1976 1977</p> <p>2</p>	<p>N. E. of N. E. <i>U. S. Pipe + Fdry Co.</i> 1975 1976 1977</p> <p>1</p>
<p>S. W. of N. W.</p> <p>8</p>	<p><i>Robert C. Simmons + wif.</i> 1975 pt 181.23 ac. 1976 pt 152.15 ac. 1977</p> <p>S. E. of N. W. <i>Samuel R. + Clara M. Pack</i> pt 29.08 ac. 1976 1977</p> <p>9</p> <p><i>U. S. Pipe + Fdry Co.</i> 1975 1976 1977</p> <p><i>Claude H. Bachelier, Jr.</i> pt 60 ac. 1975 1976 1977</p>	<p>S. W. of N. E. <i>Kenneth & Ixson</i> <i>Samuel R. + Clara M. Pack</i> pt 30 ac. 1975 pt 29.08 ac. 1976 1977</p> <p>10</p>	<p>S. E. of N. E. <i>U. S. Pipe + Fdry Co.</i> 1975 1976 1977</p> <p>11</p>
<p>N. W. of S. W. <i>mae Bigham Property</i></p> <p>15</p>	<p><i>Billy J. Bigham</i> 1,558 ac. 1975 1976 1977</p> <p>N. E. of S. W. <i>mona moore</i> 10 ac. 1975 1976 1977</p> <p>14</p> <p><i>Barley Wayne Hill</i> lot 1975 1976 1977</p> <p><i>Cecil A. Stephens + wif.</i> lot 1975 ex 1976 ex 1977</p> <p><i>Mrs. Mary Norton Jordan</i> 1975 none</p> <p><i>Eleanor M. M. Clendenen</i> <i>Clair M. Wolf</i> 1976 1977</p> <p><i>Lamont Tucker</i> pt. 1976 1977</p>	<p>N. W. of S. E. <i>Mrs. M. M. Alexander</i> 3 ac. 1975 none</p> <p><i>Robert H. Foreman + Emelyn F. Reighard</i> 3 ac. 1976 1977</p> <p>13</p>	<p><i>John S. Cox + wif.</i> 28 ac. 1975 1976 1977</p> <p>N. E. of S. E. <i>Allen Wright</i> 109 ac. 1975 1976 1977</p> <p>12</p> <p><i>U. S. Pipe + Fdry Co.</i> 1975 1976 1977</p>
<p><i>C. B. Foreman</i> 28 ac. 1975 none</p> <p>S. W. of S. W. <i>Perham H. Butler, Jr.</i> 4 ac. 1975 1976 1977</p> <p><i>U. S. Pipe + Fdry Co.</i> pt 1975 1976 1977</p> <p>20</p> <p><i>Robert H. Foreman + Emelyn F. Reighard</i> 28 ac. 1976 1977</p>	<p><i>Jimmy Dilgore</i> lot 1975 1976 1977</p> <p>S. E. of S. W. <i>Auster Kline</i> lot 1975 1976 1977</p> <p>21</p> <p><i>Millard Kline</i> lot 1975 1976 1977</p> <p><i>Thomas Ryan</i> lot 1975 1976 none</p> <p><i>Samuel Rowan</i> lot 1975 1976 1977</p> <p><i>Rudolph + Aline Kline</i> conv. 1976 desc.</p> <p><i>Jerry R. Rowan + wif. Chaloth</i> lot 1977</p>	<p>S. W. of S. E.</p> <p><i>U. S. Pipe + Fdry Co.</i> 1975 1976 1977</p> <p><i>Highland add.</i> A-194-195</p> <p>22</p>	<p>S. E. of S. E.</p> <p><i>Harold E. Nelson + wif.</i> 2 ac. 1975 ex 1976 ex 1977</p> <p><i>Mrs. Eula Blacklock</i> pt 1975 1976 1977</p> <p><i>Earl W. Norton</i> 1975 1976 1977</p> <p><i>Mrs. Gordon J. Shell, Jr.</i> pt 1975 1976 1977</p> <p><i>J. B. Nilly + wif. Margaret</i> pt 1975 1976 1977</p> <p><i>Noojin & Johnston</i> Adel.</p> <p><i>John T. + Edith P. Smith</i> lot 1975 1976 1977</p> <p><i>Mrs. Boyce Ward</i> lot 1975 1976 1977</p> <p>23</p> <p><i>WATKINS ADD</i> A-7</p> <p><i>U. S. Pipe + Fdry Co.</i> pt 1975 1976 1977</p> <p><i>ATTALLA CITY SCHOOL PT.</i></p> <p><i>Christopher + Stewart Add'n.</i></p>

Scale—1 inch=300 Ft.

COUNTY

SECTION

35

TOWNSHIP

11

RANGE

5

FORM 1-S.T.C.—ROBERTS & SON, BIRMINGHAM

<p>N. W. of N. W. J. H. Somnick 1975 200± 1976 1977</p> <p>N. W. of N. W. James C. Moore 1975 1 acre 1976 1977</p> <p>U.S. Pipe + Fdry Co 1975 75 76 1977</p> <p>James C. Phillips 1975 3.21 ac 1976 1977</p> <p>Roy Phillips 1975 2.2± 1976 1977</p> <p>Robert + Pearl Pickens 1975 1 acre 1976 1977</p> <p>Eugene Underwood 1975 10 ac 1976 1977</p> <p>John Washington 1975 2 acres 1976 1977</p>	<p>N. E. of N. W. J. C. Payne 1975 2± 1976 1977</p> <p>Sally Payne 1975 2± 1976 1977</p> <p>David Waller 1975 2± 1976 1977</p> <p>Sula E. Brown 1975 2± 1976 1977</p> <p>C. S. Chastain 1975 2± 1976 1977</p> <p>M. B. Walsh "Ms" 1975 9.7± 1976 1977</p> <p>Clarence J. + Clennie Rhea 1975 1/2 ac. 1976 1977</p> <p>attalla colored cemetery 1977</p>	<p>N. W. of N. E. U.S. Pipe + Fdry Co 1975 1976 1977</p> <p>Berta Butler 1975 2± 1976 1977</p> <p>Clarence J. + Clennie Rhea 1975 1/2 ac. 1976 1977</p> <p>Norman A. Tucker 1975 2± 1976 1977</p> <p>attalla Realty Co. Inc. 1975 2± 1976 1977</p>	<p>N. E. of N. E. E. S. Shull 1975 1976 1977</p> <p>1977-1978 W Bruce Banghman</p> <p>1977-1978 W Bruce Banghman</p> <p>1977-1978 W Bruce Banghman</p> <p>1977-1978 W Bruce Banghman</p> <p>1977-1978 W Bruce Banghman</p>
<p>S. W. of N. W. U.S. Pipe + Fdry Co 1975 Penn + Wood add. 1976 1977</p> <p>Arnold E. + Excell C. House 1975 1.2± 1976 1977</p> <p>John Washington 1975 1 acre 1976 1977</p>	<p>S. E. of N. W. J. H. Somnick 1975 2± 1976 1977</p> <p>Johnson Re-arr</p> <p>attala Land Improvement Co. add.</p>	<p>S. W. of N. E. Berta Butler 1975 2± 1976 1977</p> <p>Patrick Reagan 1975 1.5± 1976 1977</p> <p>Mrs. Henry Tucker Adm. 1975 2± 1976 1977</p> <p>Norman Tucker 1975 2± 1976 1977</p>	<p>S. E. of N. E. Citico Realty Co. 1975 1976 1977</p> <p>Mass Enterprises Inc. 1975 3 1/2± 1976 1977</p> <p>Philip Varden 1975 3 1/2± 1976 1977</p> <p>Southern Region Industrial Realty Inc. 1975 1976 1977</p> <p>U.S. Pipe + Fdry Co 1975 1976 1977</p> <p>Milton M. Cole + wife Pearl 1975 3 1/2± 1976 1977</p>
<p>N. W. of S. W. Mattie Tate + Malinda Sewell 1975 7± ac 1976 1977</p> <p>Fern add. 1975 1976 1977</p> <p>Mrs. Mattie Works 1975 7± 1976 1977</p>	<p>N. E. of S. W. C. A. Farman 1975 1/2± 1976 1977</p> <p>Ray Sacks 1975 16± 1976 1977</p> <p>Robert H. Farman + Emelyn F. Reighard 1975 1/2± 1976 1977</p>	<p>N. W. of S. E. Sula Mae Kimberly 1975 2± 1976 1977</p> <p>Di City Neighbors add</p>	<p>N. E. of S. E. Sherrill Hill unit #2 1975 2-109</p> <p>Citico Realty Co. 1975 1976 1977</p> <p>Mass Enterprises Inc. 1975 6± 1976 1977</p> <p>Philip Varden 1975 6± 1976 1977</p> <p>Southern Region Industrial Realty Inc. 1975 1976 1977</p>
<p>S. W. of S. W. Mattie Tate + Malinda Sewell 1975 7± ac 1976 1977</p> <p>Marion High School</p>	<p>S. E. of S. W. George Lynch "Mr" 1975 6.6± 1976 1977</p> <p>L. A. Young 1975 19.80± 1976 1977</p>	<p>S. W. of S. E. Di City Neighbors add. 1975 alpine 1976 1977</p> <p>Sula Mae Kimberly 1975 2± 1976 1977</p>	<p>S. E. of S. E. Joseph H. Sieber 1975 3.3± 1976 1977</p> <p>W. H. Sieber 1975 22.5± 1976 1977</p> <p>Wyatt H.P. Sieber 1975 3.11± 1976 1977</p>

Scale—1 inch=300 Ft.

COUNTY

FORM 1--S.T.C.--ROBERTS & SON, BIRMINGHAM

<p>N. W. of N. W. Mrs. Cornelia E. Sukins "Mrs." 1975 1976 1977</p> <p>E. L. Derrell 1975 1976 1977</p> <p>Dayton F. Hale + W Bruce Baumgardner 79 80 81</p>	<p>N. E. of N. W.</p>	<p>N. W. of N. E. J. R. Ruice + A. H. Ruice + John Padgett all 1975 1976 1977</p>	<p>N. E. of N. E.</p>
<p>S. W. of N. W. Mrs. Cornelia E. Sukins "Mrs." 1975 1976 1977</p> <p>E. L. Derrell 1975 1976 1977</p> <p>Dayton F. Hale + W Bruce Baumgardner 79 80 81</p>	<p>S. E. of N. W. James F. Curry + wife Mary 39 acres 1975 1976 1977</p> <p>Marvin + Addie Smith 1/2 ac. 1975 1976 1977</p> <p>Virgil Jackson 1/2 ac. 1975 ex. sh. 1976 ex. 1977</p>	<p>S. W. of N. E. J. R. Ruice + A. H. Ruice + John Padgett all 1975 1976 1977</p>	<p>S. E. of N. E. Jackie J. Ballard 1975 1976 1977</p> <p>Andrew Chaffin 1975 1976 1977</p> <p>Boys. Board of Education</p>
<p>Moss Enterprises Inc 15 ac 1975 Philys Vaiden 15 ac 1976 1977</p> <p>N. W. of S. W. W. Wilson Logan + wife 1975 1976 1977</p> <p>B. C. Springfield "Mrs." 20 ac 1975 1976 none</p> <p>Ladsden Water Works & Sewer Board (50' x 100' LT)</p>	<p>N. E. of S. W. W. A. Nance + wife 1 AC. 1975 1976 1977</p> <p>Ernie + Dorothy Nance 1.23 AC. 1976</p>	<p>A. L. Hall 1975 1976 1977</p> <p>N. W. of S. E. Luther S. Fovius 1975 1976 1977</p> <p>J. S. Padin "Mrs." 1975 1976 1977</p> <p>Cons Mills Corp. Dwight Div. 1975 1976 1977</p> <p>Boys. Board of Education</p>	<p>N. E. of S. E.</p> <p>Andrew Chaffin 1975 1976 1977</p> <p>Boys. Board of Education</p>
<p>S. W. of S. W. Mrs. Cornelia E. Sukins "Mrs." 37.45 ac 1975 1976 1977</p> <p>E. L. Derrell 1975 1976 1977</p> <p>Dayton F. Hale + W Bruce Baumgardner 79 80 81</p>	<p>S. E. of S. W. Mrs. Hugh Agricola 11 ac. 1975 1976 1977</p> <p>Mrs. Cornelia E. Sukins "Mrs." und to int. 1975 1976 1977</p> <p>Mrs. M. M. Alexander "Mrs." 9 ac 2/5 int 1975 none</p> <p>Julius S. Swann, Jr. und to int 1975 none</p> <p>Mrs. Josephine Hughes - Mrs. und to int + 8 ac 1975 1976 und 3/10 int. 1977</p> <p>Mrs. M. P. Hughes 11 ac 1975 und to int 1976 und 3/10 int 1977</p> <p>Mrs. Alma Nell Swann und to int 1976 1977</p> <p>Robert H. Forman + Emelyn F. Reighard 1/50 ac 1976 1977</p>	<p>J. S. Padin "Mrs." 1975 1976 1977</p> <p>S. W. of S. E. Milton Smith 150' x 100' 1975 1976 1977</p> <p>Cons Mills Corp. Dwight Div. 1975 1976 1977</p>	<p>S. E. of S. E. Andrew Chaffin 1975 1976 1977</p> <p>Boys. Board of Education</p> <p>Clarence Puckett 1975 1976 1977</p>

Scale--1 inch--300 Ft.

COUNTY

SECTION 1

TOWNSHIP 11

RANGE 6

FORM 1—S.T.C.—ROBERTS & SON, BIRMINGHAM

<p>N. W. of N. W. Damon Morgan all 1975 1976 1977</p>	<p>N. E. of N. W. Louie Litz Paul Edward Cromwell + wif. 2 ac 1975 1976 1977</p> <p>1476 East Bk Michael & Litz + Cindy Litz Litz 1977</p> <p>Res Eugene + Charlotte Marie Smith 1/4 ac 1977</p>	<p>N. W. of N. E. Lewis C. Eastwood + wif. 3 ac 1975 1976 pt 20.4 ac 1977</p> <p>Clarence E. Walden + wif. 8 ac 1975 1976 1977</p> <p>maurice H. + Dybil R. Litz pt 3 ac 1975 1976 1977</p>	<p>N. E. of N. E. Lewis C. Eastwood + wif. pt 17.4 ac 1977</p> <p>A. N. Lewis + wif. pt 28.0 ac 1975 1976 1977</p> <p>Grady Lewis + wif. pt 22.8 ac 1975 1976 1977</p>
<p>S. W. of N. W. T. E. Chambers Cecil Walden 1 ac 1975 1976 1977</p> <p>Clarence E. Walden + wif. 2.9 ac 1975 1976 1977</p>	<p>S. E. of N. W. Louie Litz H. L. Litz, Jr. 109 ac 1975 1976 1977</p> <p>Sauie S. Litz 1 ac 1975 1976 1977</p> <p>17 1/2 ac 1975 1/2 ac 1976 1977</p> <p>Michael L. Litz + Cindy Litz w/lot 1976 1977</p>	<p>S. W. of N. E. E. W. Lewis + wif. Belvin A. Lewis 2 1/2 ac 1975 1976 1977</p> <p>1/2 ac 1975 1976 1977</p>	<p>S. E. of N. E. Belvin A. Lewis all 1975 1976 2.7 ac 1977</p> <p>Sandra McNew 13 ac 1977</p>
<p>N. W. of S. W. Ruby A. Elliott W. L. + Elsie Eastwood 1 ac 1975 1976 1977</p> <p>Curtis O. Garner + wif. 4 1/2 ac 1975 1976 1977</p> <p>Clyde Jones 5 ac 1975 1976 1977</p>	<p>N. E. of S. W. Rosamond Means + H. L. Adams pt 59 ac 1975 1976 1977</p> <p>Black W. L. Adams 38 ac 1975 1976 1977</p> <p>Clyde Jones 7 1/2 ac 1975 1976 1977</p> <p>Miss Ollie Moon 22 ac 1975 1976 1977</p> <p>B. P. Z. Inc. 19 ac 1975 1976 1977</p>	<p>N. W. of S. E. B. P. Z. Inc. pt 79 ac 1975 1976 1977</p>	<p>N. E. of S. E. B. P. Z. Inc. 75 ac 1975 1976 1977</p>
<p>S. W. of S. W. J. K. Means "est" 3 ac 1975 1976 1977</p> <p>W. P. Means 3 1/2 ac 1976 1977</p>	<p>S. E. of S. W. Clyde Jones Rosamond Means + H. L. Adams pt 59 ac 1975 1976 1977</p> <p>James A. Jones pt 40 ac 1975 1976 1977</p>	<p>S. W. of S. E. Wallace W. Cushing J. B. Ramey 20 ac 1975 1976 1977</p>	<p>S. E. of S. E. Fred C. Cushing 18 ac 1975 1976 1977</p> <p>J. A. Cushing + wif. 4 ac 1975 1976 1977</p> <p>Jerry Hankson + wif. Elizabeth 4 ac 1977</p> <p>J. T. Cushing 15 ac 1975 1976 1977</p> <p>William Cushing 2 ac 1975 1976 1977</p> <p>J. J. Stator 1 ac 1975 none</p> <p>Henry Traylor + wif. 1 ac 1976 none</p> <p>Raymond + Margie Arnett 1 ac 1977</p>

Scale—1 inch=300 Ft.

COUNTY

SECTION

2

TOWNSHIP

11

RANGE

6

FORM 1—S.T.C.—ROBERTS & SON, BIRMINGHAM

<p>N. W. of N. W. F.B. Bobo + wif. 3⁰/₁₆ 1975 Dorsey Combs + wif. 23.37⁰/₁₆ 1975 none 1976 1977</p> <p>Frank B. Haggard + mrs. Frank Haggard 12.63⁰/₁₆ 1975 1976 1977</p> <p>Robert Cohn 23.37⁰/₁₆ 1976 1977</p>	<p>N. E. of N. W. F.B. Bobo + wif. all 1975 all 1976 1977</p>	<p>N. W. of N. E. Jerry Morgan 5⁰/₁₆ 1975 1976 1977</p> <p>L.V. + Dorothy Stephens 20⁰/₁₆ 1975 1976 1977</p>	<p>N. E. of N. E. Wilma Walden Morgan 15⁰/₁₆ 1975 1976 1977</p>
<p>S. W. of N. W. Frank B. Haggard + mrs. Frank Haggard 39.11⁰/₁₆ 1975 1976 1977</p>	<p>S. E. of N. W. Anderson Morgan 39⁰/₁₆ 1975 1976 1977</p>	<p>S. W. of N. E.</p>	<p>S. E. of N. E. Cecil Walden 8⁰/₁₆ 1975 1976 1977</p>
<p>N. W. of S. W. Ruth Davis 1975 1976 1977</p> <p>B.S. Pritchett 35⁰/₁₆ 1975 1976 1977</p>	<p>N. E. of S. W. P.S. Waldrop 78⁰/₁₆ 1975 1976 1977</p>	<p>N. W. of S. E. Anderson Morgan all 1975 1976 1977</p> <p>39⁰/₁₆</p> <p>Sarah Carolyn Nichols + Billy Norman Nichols 1⁰/₁₆ 1977</p>	<p>N. E. of S. E. Cecil Walden all 1975 1976 1977</p>
<p>S. W. of S. W. Ruth Davis 1975 1976 1977</p> <p>B.S. Pritchett 35⁰/₁₆ 1975 1976 1977</p> <p>Edward O. + Emily Bladden 25⁰/₁₆ 1975 1976 1977</p> <p>J.W. + Pauline Layne 30⁰/₁₆ 1975 1976 1977</p>	<p>S. E. of S. W. C.A. Bradley "Mrs" 1⁰/₁₆ 1975 1976 1977</p> <p>Mrs. Paul + Margaret Waldrop 1/2⁰/₁₆ 1975 1976 1977</p> <p>P.S. Waldrop 78⁰/₁₆ 1975 1976 1977</p>	<p>S. W. of S. E. Anderson Morgan 38⁰/₁₆ 1975 1976 1977</p> <p>J.S. Waldrop 1⁰/₁₆ 1975 1976 1977</p>	<p>S. E. of S. E. Perry Thomas Glenn 1⁰/₁₆ 1975 1976 1977</p> <p>Eric A. + Doris Copeland 3⁰/₁₆ 1975 1976 1977</p> <p>8⁰/₁₆</p> <p>Lamar Elliott 2⁰/₁₆ 1975 1976 1977</p> <p>William M. + Pearl Glenn 14⁰/₁₆ 1975 none</p> <p>J. + Julia + Doris May 2⁰/₁₆ 1975 1976 1977</p> <p>J.C. Harris 6⁰/₁₆ 1975 1976 1977</p> <p>Michael Lynn Jenkins 2⁰/₁₆ 1975 1976 1977</p> <p>Julius E. Jenkins 1/2⁰/₁₆ 1975 1976 1977</p> <p>Perry Thomas Glenn 14⁰/₁₆ 1975 1976 1977</p> <p>Anderson Morgan 1⁰/₁₆ 1976 con desc. 1977</p>

Scale—1 inch=300 Ft.

COUNTY

SECTION

3

TOWNSHIP

11

RANGE

6

FORM 1—S.T.C.—ROBERTS & SON, BIRMINGHAM

<p>N. W. of N. W. Robert Louis Cowan w. s. + Jewel Arledge ✓ 15.47 ac 1975 1976 1977</p> <p>3.44 ac 1975 1976 1977</p> <p>Ray F. Parker 1975 1976 1977</p> <p>Robert H. Forman 1975 1976 1977</p>	<p>N. E. of N. W. Mrs. E. B. Arnold pt 1975 1976 1977</p> <p>State Hwy ✓</p>	<p>N. W. of N. E. John P. Jr. + Bonnie Heer all 1975 1976 1977</p>	<p>N. E. of N. E. Frank L. Lullis pt 1975 ac 1976 ex 1977</p> <p>John P. Jr. + Bonnie Heer 17.1 ac 1975 1976 1977</p> <p>Frank L. Haggard + Mrs. Frank Haggard 7.4 ac 1975 1976 1977</p>
<p>S. W. of N. W. Robert Louis Cowan pt 60.96 ac 1975 1976 1977</p> <p>State Hwy</p>	<p>S. E. of N. W. Joel B. Heay + wif. ✓ all 1975 1976 1977</p> <p>State Hwy</p>	<p>S. W. of N. E. Mrs. Maggie S. Hillman 16.6 ac 1975 1976 1977</p> <p>James Stoue 5 ac 1975 1976 1977</p> <p>Joel B. Heay + wif. ✓ pt 18.7 ac 1975 1976 1977</p> <p>Kenneth E. Plunkett + wif. ✓ pt 40 ac 1975 1976</p> <p>Oliver Clyde Moon + wif. Fred L. Moon pt 40 ac 1975 1976</p>	<p>S. E. of N. E. Joel B. Heay + wif. ✓ pt 18.7 ac 1975 1976 1977</p> <p>Kenneth E. Plunkett + wif. ✓ pt 40 ac 1975 1976</p> <p>Oliver Clyde Moon + wif. Fred L. Moon pt 40 ac 1975 1976</p>
<p>N. W. of S. W. Robert Louis Cowan pt 60.96 ac 1975 1976 1977</p> <p>State Hwy</p>	<p>N. E. of S. W. Joel B. Heay + wif. ✓ 1.25 ac 1975 1976 1977</p> <p>J. F. Chennut + wif. Agnes 15 ac 1975 1976 1977</p> <p>M. N. Anthony ✓ 8 ac 1975 1976 1977</p> <p>Julious S. Pollard ✓ pt 14.5 ac 1975 1976 1977</p> <p>J. L. + Bobbie Jean Waites ✓ 1.04 ac 1975 1976 1977</p>	<p>N. W. of S. E. Edgar Heyemore 2 ac 1975 ex 1976 ex 1977</p> <p>Julious S. Pollard ✓ pt 19.2 ac 1975 1976 1977</p> <p>Thomas A. Cole + wif. Linda ✓ 4 ac 1975 1976 1977</p> <p>William H. Ponder ✓ 1.5 ac 1975 1976 1977</p> <p>Bobby J. McBurnett pt 29 ac 1975 1976 1977</p> <p>W. W. Williams + wif. ✓ 6 ac 1975 1976 1977</p> <p>Gladden L. Waites pt 6.76 ac 1975 1976 1977</p>	<p>N. E. of S. E. Virgil Smith + Joe R. Ambrey all 1975 1976 1977</p> <p>M. R. Ambrey, Joe R. 1982</p>
<p>S. W. of S. W. J. T. Cole ✓ 1975 1976 1977</p>	<p>S. E. of S. W. Wendell C. Anthony Mrs. Lillian Davis Bayno 3 ac 1975 1976 1977</p> <p>Housey E. + Beatrice L. Davis 3 ac 1977</p> <p>J. T. Cole 10 ac 1975 1976 1977</p> <p>M. N. Anthony ✓ 1 ac 1975 1976 1977</p> <p>Manning Whitteagle ✓ 5 ac 1975 1976 1977</p> <p>Mrs. Bathania Davis Lamb ✓ pt 32 ac 1975 1976 1977</p>	<p>S. W. of S. E. Bobby J. McBurnett pt 29 ac 1975 1976 1977</p>	<p>S. E. of S. E. Virgil Smith + Joe R. Ambrey 1975 1976 1977</p> <p>M. R. Ambrey, Joe R. 82</p>

Scale—1 inch=300 Ft.

COUNTY

SECTION

4

TOWNSHIP

11

RANGE

6

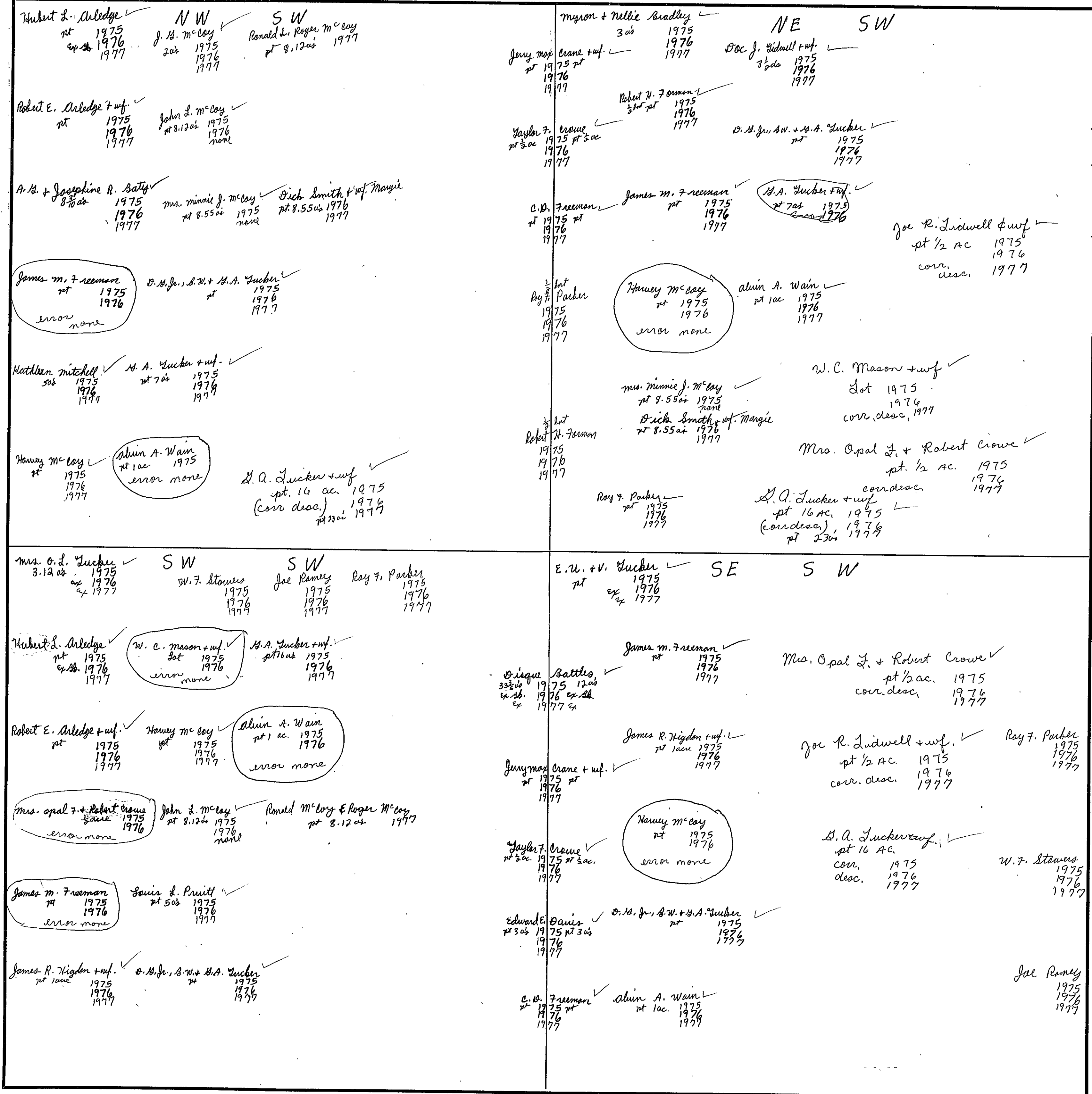
FORM 1—S.T.C.—ROBERTS & SON, BIRMINGHAM

<p>N. W. of N. W.</p> <p>Ray F. Parker 1975 1976 1977</p> <p>Robert H. Forman 1975 1976 1977</p> <p>the Greif Bros. Co-op corp ✓ 1975 Sotera Inc. 1976 1977</p>	<p>N. E. of N. W.</p> <p>Ray F. Parker 1975 1976 1977</p> <p>Robert H. Forman 1975 1976 1977</p>	<p>N. W. of N. E.</p> <p>Robert H. Forman 1975 1976 1977</p> <p>Robert Louis Lawton pt 12.13 ac 1975 1976 1977</p> <p>Frank C. Womack ✓ pt 7 ac 1975 1976 1977</p> <p>Ray F. Parker 1975 1976 1977</p>	<p>N. E. of N. E.</p> <p>Robert Louis Lawton pt 12.13 ac 1975 1976 1977</p> <p>Frank C. Womack ✓ pt 7 ac 1975 1976 1977</p> <p>Ray F. Parker 1975 1976 1977</p> <p>Robert H. Forman 1975 1976 1977</p>
<p>S. W. of N. W.</p> <p>the Greif Bros Co-op corp 1975 Sotera Inc. 1976 1977</p> <p>Ray F. Parker 1975 1976 1977</p>	<p>S. E. of N. W.</p> <p>Robert H. Forman 1/2 bnt pt 1975 1976 1977</p> <p>Ray F. Parker 1975 1976 1977</p> <p>Robert H. Forman 1975 1976 1977</p>	<p>S. W. of N. E.</p> <p>Robert H. Forman 1975 1976 1977</p> <p>Robert Louis Lawton pt 10 ac 1975 1976 1977</p> <p>Frank C. Womack ✓ pt 7 ac 1975 1976 1977</p> <p>Ray F. Parker 1975 1976 1977</p> <p>Robert H. Forman 1975 1976 1977</p>	<p>S. E. of N. E.</p> <p>Robert Louis Lawton pt 10 ac 1975 1976 1977</p> <p>Robert Louis Lawton pt 33.51 ac 1975 1976 1977</p> <p>Frank C. Womack ✓ pt 7 ac 1975 1976 1977</p> <p>Ray F. Parker 1975 1976 1977</p> <p>Robert H. Forman 1975 1976 1977</p>
<p>N. W. of S. W.</p> <p>See next sheet</p>	<p>N. E. of S. W.</p> <p>See next sheet</p>	<p>N. W. of S. E.</p> <p>Vela W. Barnes 1975 1976 1977</p> <p>Robert Louis Lawton pt 13.79 ac 1975 1976 1977</p> <p>Robert H. Forman 1975 1976 1977</p> <p>Ray F. Parker 1975 1976 1977</p>	<p>N. E. of S. E.</p> <p>Robert Louis Lawton pt 13.79 ac 1975 1976 1977</p> <p>Robert H. Forman 1975 1976 1977</p> <p>Ray F. Parker 1975 1976 1977</p>
<p>S. W. of S. W.</p> <p>See next sheet</p>	<p>S. E. of S. W.</p> <p>See next sheet</p>	<p>S. W. of S. E.</p> <p>E. U. + V. Tucker 1975 1976 1977</p> <p>Ernie M. Donald "Mr" 1/2 ac 1975 1976 1977</p>	<p>S. E. of S. E.</p> <p>Robert H. Forman 1975 1976 1977</p>

Scale—1 inch—300 Ft.

COUNTY

Form 1-S.T.C. 7-6-66-BIRMINGHAM



Scale—1 inch = 300.00 Ft.

COUNTY

SECTION 5

TOWNSHIP 11

RANGE 6

FORM 1—S.T.C.—ROBERTS & SON, BIRMINGHAM

<p>N. W. of N. W.</p> <p>Fred B. Benfield pt 37.72 ac 1975 1976 1977</p> <p>E. H. Ramey 39.10 ac 1975 1976 1977</p>	<p>N. E. of N. W.</p> <p>Fred B. Benfield pt 37.72 ac 1975 1976 1977</p> <p>E. H. Ramey 37.30 ac 1975 1976 1977</p>	<p>N. W. of N. E.</p> <p>E. H. Ramey 37.30 ac 1975 1976 1977</p>	<p>N. E. of N. E.</p> <p>The Knif Bros co-op corp 1975 Sotera Inc. 1976 1977</p> <p>Robert H. Forman 1/2 int 1975 1976 1977</p> <p>Ray F. Parker 1/2 int 1975 1976 1977</p>
<p>S. W. of N. W.</p> <p>Sobby Gene Ramey 8 7/8 ac 1975 1976 1977</p> <p>E. H. Ramey 37.50 ac 1975 1976 1977</p> <p>Ms. W. H. Ramey pt 65 ac 1975 1976 1977</p>	<p>S. E. of N. W.</p> <p>E. H. Ramey 37.50 ac 1975 1976 1977</p> <p>Ms. W. H. Ramey pt 65 ac 1975 1976 1977</p>	<p>S. W. of N. E.</p> <p>The Knif Bros. Co-op Corp 1975 Sotera Inc. 1976 1977</p> <p>Robert H. Forman 1/2 int 1975 1976 1977</p>	<p>S. E. of N. E.</p> <p>The Knif Bros co-op corp 1975 Sotera Inc. 1976 1977</p> <p>Ray F. Parker 1/2 int 1975 1976 1977</p> <p>Robert H. Forman 1/2 int 1975 1976 1977</p>
<p>N. W. of S. W.</p> <p>E. H. Ramey all 1975 1976 1977</p>	<p>N. E. of S. W.</p> <p>Robert H. Forman 1/2 int 1975 1976 1977</p> <p>Ray F. Parker 1/2 int 1975 1976 1977</p> <p>The Knif Bros. Co-op Corp 1975 Sotera Inc. 1976 1977</p>	<p>N. W. of S. E.</p> <p>The Knif Bros Co-op Corp 1975 Sotera Inc. 1976 1977</p> <p>Ray F. Parker 1/2 int 1975 1976 1977</p> <p>Robert H. Forman 1/2 int 1975 1976 1977</p>	<p>N. E. of S. E.</p> <p>The Knif Bros Co-op Corp 1975 Sotera Inc. 1976 1977</p> <p>Ray F. Parker 1/2 int 1975 1976 1977</p> <p>Robert H. Forman 1/2 int 1975 1976 1977</p>
<p>S. W. of S. W.</p> <p>Robert H. Forman 1/2 int 1975 1976 1977</p> <p>The Knif Bros Co-op Corp 1975 Sotera Inc. 1976 1977</p> <p>Ray F. Parker 1/2 int 1975 1976 1977</p>	<p>S. E. of S. W.</p> <p>Robert H. Forman 1/2 int 1975 1976 1977</p> <p>Ray F. Parker 1/2 int 1975 1976 1977</p>	<p>S. W. of S. E.</p> <p>Robert H. Forman 1/2 int 1975 1976 1977</p> <p>The Knif Bros. Co-op Corp 1975 Sotera Inc. 1976 1977</p> <p>Ray F. Parker 1/2 int 1975 1976 1977</p>	<p>S. E. of S. E.</p> <p>Ms. O. L. Tucker 25.40 ac 1975 1976 1977</p> <p>W. F. Stover 23.40 ac 1975 1976 1977</p> <p>Diague Battles 5.41 ac 1975 1976 1977</p> <p>Joe Ramey 1/2 int 1975 1976 1977</p> <p>Ray Baskdale 10 ac 1975 1976 1977</p>

Scale—1 inch—300 Ft.

COUNTY _____

SECTION 6

TOWNSHIP 11

RANGE 6

FORM 1—S.T.C.—ROBERTS & SON, BIRMINGHAM

<p>N. W. of N. W. John R. Jones + <i>ametric</i> 38 ac 1975 1976 1977</p> <p>Cecil A. Fairchild + <i>uf.</i> ✓ 2 ac 1975 1976 1977</p>	<p>N. E. of N. W. Leo D. Sanford 2.70 ac 1975 1976 1977</p> <p>Lewis W. Willard ✓ 10 ac 1976 1977</p> <p>Wiley Myrland + <i>uf. Barbara</i> ✓ 3 ac 1975 1976 1977</p> <p>James W. Tucker ✓ 37.3 ac 1975 1976 1977</p>	<p>N. W. of N. E. Mrs. Evelyn H. Fox ✓ 18 ac 1975 1976 1977</p> <p>Brock + Mary Hill ✓ 19.37 ac 1975 1976 1977</p>	<p>N. E. of N. E. E. H. Ramey ✓ all 1975 1976 1977</p> <p>Pleasant Hill Baptist Church ✓ pt.</p>
<p>S. W. of N. W. John R. Jones + <i>ametric</i> all 1975 1976 1977</p>	<p>S. E. of N. W. 7 red 78 ac 1975 1976 1977</p> <p>Sherrill ✓ 75 ac 1975 1976 1977</p>	<p>S. W. of N. E. Ernest Whitt + <i>peggy</i> ✓ 2 ac 1975 1976 1977</p>	<p>S. E. of N. E. Bobby Gene Ramey ✓ all 1975 1976 1977</p> <p>Pleasant Hill Baptist Church ✓ pt.</p>
<p>N. W. of S. W. John R. Jones + <i>ametric</i> all 1975 1976 1977</p>	<p>N. E. of S. W. J. W. Moon all 1975 1976 1977</p> <p>Fed. Land Bank N.O. 1/2 int 1975 1976 1977</p>	<p>N. W. of S. E.</p>	<p>N. E. of S. E. E. H. Ramey all 1975 1976 1977</p>
<p>S. W. of S. W. Hassell M. Freeman 3.4 ac 1975 1976 1977</p>	<p>S. E. of S. W. J. W. Moon 36.6 ac 1975 1976 1977</p> <p>Fed. Land Bank N.O. 1/2 int 1975 1976 1977</p>	<p>S. W. of S. E. J. W. Moon all 1975 1976 1977</p> <p>of <i>ametric</i> W. Cox 2 ac 1975 1976 1977</p> <p>Fed. Land Bank N.O. 1/2 int 1975 1976 1977</p>	<p>S. E. of S. E. E. H. Ramey all 1975 1976 1977</p>

Scale—1 inch=300 Ft.

COUNTY _____

SECTION 7

TOWNSHIP 11

RANGE 6

FORM 1—S.T.C.—ROBERTS & SON, BIRMINGHAM

<p>N. W. of N. W.</p> <p>J. W. Moon 75 ac 1975 1976 1977</p> <p>Hassell M. Freeman 39.9 ac 1975 1976 1977</p> <p>Fed Land Bank 1/2 int 1975 1976 1977</p>	<p>N. E. of N. W.</p> <p>Tommie W. Cox 10 ac 1975 1976 1977</p> <p>Fed Land Bank 1/2 int 1975 1976 1977</p>	<p>N. W. of N. E.</p> <p>J. W. Moon 75 ac 1975 1976 1977</p>	<p>N. E. of N. E. James R. Cox + ref.</p> <p>Olson P. Hiffith 37 ac 1975 1976 1977</p> <p>3 ac 1975 1976 1977</p>
<p>S. W. of N. W.</p> <p>Mrs. Carrie Copeland 30 ac 1975 1976 1977</p>	<p>S. E. of N. W.</p> <p>Hassell M. Freeman 10 ac 1975 1976 1977</p>	<p>S. W. of N. E.</p> <p>Mrs. Carrie Copeland 5 ac 1975 1976 1977</p> <p>Tommie W. Cox 35 ac 1975 1976 1977</p>	<p>S. E. of N. E.</p> <p>Mrs. Bernice Roundtree 1/2 1975 1976 1977</p> <p>Sidney E. Benkstrom Jr. 20 ac 1975 1976 1977</p>
<p>N. W. of S. W.</p> <p>Russell J. + all 1975 1976 1977</p>	<p>N. E. of S. W.</p> <p>James C. Pruitt all 1975 1976 1977</p>	<p>N. W. of S. E. L. J. Chapman</p> <p>Mrs. F. M. Berry Est 1975 1976 1977</p> <p>Earl + Elsie J. Shannon 1/2 51.6 ac 1975 1976 1977</p>	<p>N. E. of S. E.</p> <p>Bessie Mae + D.C. Sedberry all 1975 1976 1977</p>
<p>S. W. of S. W.</p> <p>Russell J. + James C. Pruitt all 1975 1976 1977</p>	<p>S. E. of S. W. Mrs. F. M. Berry Est</p> <p>Ala. Microwave Int 44 ac 1975 1976 1977</p> <p>Earl + Elsie J. Shannon 36 ac 1975 1976 1977</p>	<p>S. W. of S. E. L. J. Chapman</p> <p>Mrs. F. M. Berry Est 1975 1976 1977</p> <p>John B. Hubbard 3 ac 1975 1976 1977</p> <p>Earl + Elsie J. Shannon 1/2 51.6 ac 1975 1976 1977</p>	<p>S. E. of S. E.</p> <p>Bessie Mae + D.C. Sedberry 1/2 1975 1976 1977</p>

Scale—1 inch—300 Ft.

COUNTY _____


<p>N. W. of N. W.</p> <p><i>The Knif Box Co-nc Corp</i> 1975 <i>Sutton Inc.</i> 1976 1977</p> <p>Ray F. Parker 1/8 ac 1975 1976 1977</p> <p>Robert H. Foreman 1/8 ac 1975 1976 1977</p>	<p>N. E. of N. W.</p> <p>Robert H. Foreman 1/8 ac 1975 1976 1977</p> <p>B. C. Weaver 1/8 ac 1975 1976 1977</p>	<p>N. W. of N. E.</p> <p>Robert H. Foreman 1/8 ac 1975 1976 1977</p> <p>Ray F. Parker 1/8 ac 1975 1976 1977</p> <p>Ray F. Parker 1/8 ac 1975 1976 1977</p>	<p>N. E. of N. E.</p> <p>See next sheet</p>
<p>S. W. of N. W.</p> <p>B. C. Weaver 1/8 ac 1975 1976 1977</p> <p>Ray F. Parker 1/8 ac 1975 1976 1977</p> <p>Robert H. Foreman 1/8 ac 1975 1976 1977</p>	<p>S. E. of N. W.</p> <p>See next sheet</p>	<p>S. W. of N. E.</p> <p>See next sheet</p>	<p>Fred Adams 1/8 ac 1975 1976 1977</p> <p>Robert H. Foreman 1/8 ac 1975 1976 1977</p> <p>W. F. Stowers 1/8 ac 1975 1976 1977</p> <p>Joe Ramsey 1/8 ac 1975 1976 1977</p>
<p>N. W. of S. W.</p> <p>Billy Dean Bailey all 1975 1976 1977</p> <p>Thos. Berry 1/8 ac 1975 1976 1977</p>	<p>N. E. of S. W.</p> <p>Randall M. Thompson 1/8 ac 1975 1976 1977</p>	<p>N. W. of S. E.</p> <p>James D. Bearden 1/8 ac 1975 1976 1977</p> <p>Stary H. Cochran + wf 1/8 ac 1975 1976 1977</p> <p>Robert Phillips 1/8 ac 1975 1976 1977</p> <p>U. S. Rogers + wf 1/8 ac 1975 1976 1977</p> <p>William J. Small 1/8 ac 1975 1976 1977</p> <p>Joe Ramsey 1/8 ac 1975 1976 1977</p> <p>Ada Ethel Weaver 1/8 ac 1975 1976 1977</p> <p>Nell Berry 1/8 ac 1975 1976 1977</p> <p>W. F. Stowers 1/8 ac 1975 1976 1977</p> <p>Joe Ramsey 1/8 ac 1975 1976 1977</p>	<p>N. E. of S. E.</p> <p>Roscoe Oliver 1/8 ac 1975 1976 1977</p> <p>Ada Ethel Weaver 1/8 ac 1975 1976 1977</p> <p>State Hwy Dept</p> <p>Joe Ramsey 1/8 ac 1975 1976 1977</p>
<p>S. W. of S. W.</p> <p>Nancy + Edna Thornton 3/8 ac 1975 1976 1977</p> <p>Mrs. Lillian Lee 1/8 ac 1975 1976 1977</p> <p>Edna Lillian Thornton 3/8 ac 1977</p> <p>Billy Dean Bailey 1/8 ac 1975 1976 1977</p> <p>James K. Fitts 1/8 ac 1975 1976 1977</p> <p>A-1 Development + Examinatory Co Inc. 1/8 ac 1977</p>	<p>S. E. of S. W.</p> <p>J. H. Knight 1/8 ac 1975 1976 1977</p> <p>Mrs. Lillian Lee 1/8 ac 1975 1976 1977</p> <p>J. W. Oliver 1/8 ac 1975 1976 1977</p> <p>Leslie V. Oliver 1/8 ac 1975 1976 1977</p>	<p>S. W. of S. E.</p> <p>J. H. Knight 1/8 ac 1975 1976 1977</p> <p>Jimmy L. McClendon + wf 1/8 ac 1975 1976 1977</p> <p>Joe W. McClendon 1/8 ac 1975 1976 1977</p>	<p>S. E. of S. E.</p> <p>Joe W. McClendon 1/8 ac 1975 1976 1977</p> <p>State Hwy Dept</p>

SECTION 8

TOWNSHIP 11

RANGE 6

Form 1-S.T.C. P. O. N. - BIRMINGHAM



Mrs. O. J. Tucker ✓
 pt 1975
 ex 1976
 ex 1977

NE
 Rosa C. Hopper ✓
 pt 304 1975
 1976
 1977

NE
 W. F. Stowers Est
 1/2 Acre 1975
 1976
 1977

Joe Ramsey
 1/2 Acre 1975
 1976
 1977

Fred Adams ✓
 pt 1975
 1976
 1977

John H. Sedberry + wif. ✓
 1 acre 1975
 1976
 1977

L. H. Baker ✓
 \$300 1975
 1976
 1977

Ray F. Parker ✓
 pt 1975
 1976
 1977

Ray Barksdale ✓
 5.6 ac 1975
 1976
 1977

Louis L. Pruitt ✓
 pt 504 1975
 1976
 1977

Velar J. Battle ✓
 9.9 ac 1975
 ex. sh. 1976
 ex 1977

Robert H. Fomon ✓
 1/2 Acre pt 1975
 1976
 1977

Wayne J. & Jessie Tucker ✓
 pt. 8.28 AC 1976
 cons. desc. 1977

Fred Adams ✓
 pt 1975
 1976
 1977

SW
 William J. Small ✓
 pt 2.31 ac 1975
 1976
 1977

Robert H. Fomon ✓
 1/2 Acre pt 1975
 1976
 1977

O. C. Weaver ✓
 pt 123 ac 1975
 1976
 1977

Ray Johnson + wif. ✓
 pt 6.6 ac 1975
 1976
 1977

Ida Ethel Weaver ✓
 pt 1975
 1976
 1977

Ray F. Parker ✓
 pt 1975
 1976
 1977

Mary H. Cathran + wif. ✓
 pt 1976
 1977

Robert Phillips ✓
 pt 2.66 ac 1975
 none

Robert H. Fomon 1975
 1976
 1977

Ray F. Parker 1975
 1976
 1977

Joe Ramsey 1975
 1976
 1977

U. J. Rogers + wif. ✓
 pt. lot 1975
 1976
 1977

Scale—1 inch - 300.00 Ft.

COUNTY

SECTION 9

TOWNSHIP 11

RANGE 6

FORM 1—S.T.C.—ROBERTS & SON, BIRMINGHAM

<p>N. W. of N. W.</p> <p>See next sheet</p>	<p>N. E. of N. W.</p> <p>Disque Battles 1975 pt 1976 ex 1977</p> <p>O. H. J. S. W. + M. A. Tucker 1975 pt 1976 ex 1977</p> <p>Dallas L. Towhee 1977</p> <p>Joe Ramey 1975 1976 1977</p> <p>State Hwy Dept</p>	<p>N. W. of N. E.</p> <p>E. W. + V. Tucker 1975 3d. 48 ac 1976 ex 1977</p> <p>Robert Rowson 1975 1976</p> <p>Robert Rowson 1/2 int - 82</p> <p>1/2 int First Natl Bk CO R I S I C A N A, Texas 82</p> <p>State Hwy Dept</p>	<p>N. E. of N. E.</p> <p>Douglas W. Smith all 1975 1976 1977</p>
<p>S. W. of N. W.</p> <p>Wayne F. + Jessie Tucker 12 ac 1975 1976 1977</p> <p>Dallas L. Tucker see 1977</p> <p>W. F. Stowers 1975 1976 1977</p> <p>State Hwy Dept</p>	<p>S. E. of N. W.</p> <p>Miss Gladys Pruitt 1975 pt 14-73 ac 1976 1977</p> <p>O. H. J. S. W. + M. A. Tucker 1975 11.70 ac 1976 1977</p> <p>Joe Ramey 1975 1976 1977</p> <p>W. F. Stowers 1975 1976 1977</p> <p>State Hwy Dept</p>	<p>S. W. of N. E.</p> <p>Clifford A. Meyer + wf. 29.57 ac 1975 1976 1977</p> <p>Samuel A. + Jennie M. Weaver 20 ac 1975 1976 1977</p>	<p>S. E. of N. E.</p> <p>Mrs. Lillian Anderson 1 ac 1975 1976 1977</p> <p>Marion Stewart 1 ac 1975 19 ac none</p> <p>Ralph Ellis 1 ac 1976 19 ac 1977</p> <p>Douglas W. Smith 20 ac 1975 1976 1977</p>
<p>N. W. of S. W.</p> <p>W. F. Stowers 1/2 int 1975 1976 1977</p> <p>Ida Ethel Weaver all 1975 1976 1977</p> <p>Joe Ramey 1/2 int 1975 1976 1977</p> <p>State Hwy Dept</p>	<p>N. E. of S. W.</p> <p>Clifford A. Meyer + wf. 1975 1976 1977</p> <p>E. L. Terrell 1975 1976 1977</p> <p>Dayton F. Hale Jr + W. Bruce Bragg 78 ac 80 ac 81 ac</p>	<p>N. W. of S. E.</p> <p>James Beland Bladden 1/2 ac 1975 1976 1977</p> <p>John E. Buchanan 1/2 ac 1975 1976 1977</p>	<p>N. E. of S. E.</p> <p>Russell E. Davis 5 ac 1975 1976 1977</p> <p>Mrs. Estelle Ford 3 ac 1975 James + Ethel W. Jordan 3 ac 1976 1977</p> <p>Annie Lou Bladden 6.12 ac 1975 1976 1977</p> <p>Sharon M. Kidd + wf. 5 1/2 ac 1975 1976 1977</p> <p>David Bladden + wf. 16.32 ac 1975 1976 1977</p> <p>J. B. Marsh 16.32 ac 1975 1976 1977</p> <p>James Beland Bladden 1/4 ac 1975 1976 1977</p> <p>H. Sammy Miller + wf. 7 ac 1975 1976 1977</p> <p>1/2 int Robert Davant 82</p> <p>1/2 int First Natl Bk CO R I S I C A N A, Texas 82</p>
<p>S. W. of S. W.</p> <p>James L. Foreman 1/2 int 1975 1976 1977</p> <p>C. L. Graham 28 ac 1975 1976 1977</p> <p>State Hwy Dept</p>	<p>S. E. of S. W.</p> <p>J. W. Buchanan all 1975 1976 1977</p> <p>E. L. Terrell 1975 1976 1977</p> <p>Dayton F. Hale Jr + W. Bruce Bragg 78 ac 80 ac 81 ac</p>	<p>S. W. of S. E.</p> <p>James R. Franklin 7 ac 1975 1976 1977</p> <p>Davant - Davant 1975 1976 1977</p> <p>Robert Rowson 1/2 int M R. 82</p> <p>1/2 int M R First Natl Bk CO R I S I C A N A, Texas 82</p>	<p>S. E. of S. E.</p> <p>Leoboy + Harlene add</p>

Scale—1 inch—300 Ft.


COUNTY

SECTION 9

TOWNSHIP 11

RANGE 6

Form 1-S.T.C. P. & H. - BIRMINGHAM



Mrs. O. J. Tucker
pt 1975
at 1976
at 1977

N W

Ray F. Tucker
pt 1975
1976
1977

N W

W. F. Starnes "cat"
30a 1975
1976
1977

Access to T. Tucker + wif
1977

Disque Battles
176a 1975
1976
at 1977

Louis L. Pruitt
pt 50a 1975
1976
1977

Dallas H. Tucker
170a 1975
1976
1977

L. H. Baker
pt 30a 1975
1976
1977

Joe Ramey
6a 1975
1976
1977

Wayne F. & Jessie Tucker
.72ac 1975
1976
1977

Mrs. J. A. Coley "Mrs"
17 1/2 ac 1975
1976

Jackie L. Farmer + wif. Patsy L.
8 ac 1977

error none
see 10-11-6

Joe Ramey
1/2 ac 1975
1976
1977

Robert H. Farman
1/2 ac 1975
1976
1977

Ross C. Hopper
pt 30a 1975
1976
1977

Scale—1 inch = 300.00 Ft.

COUNTY _____

SECTION 10

TOWNSHIP 11

RANGE 6

FORM 1—S.T.C.—ROBERTS & SON, BIRMINGHAM

<p>N. W. of N. W. J.T. Cole ✓ 2 ac 1975 1976 1977</p> <p>Houston Vance, Jr. 22 ac 1975 1976 1977</p> <p>ms. Ruth Stephens ✓ 8 ac 1975 1976 1977</p> <p>Mrs. G. A. Coley "Hos." ✓ 17 1/2 ac. 1975 corr desc. 1976 1977</p>	<p>N. E. of N. W. Nathia Mayo ✓ 9 ac 1975 1976 1977</p> <p>John W. + Lisa E. Pike ✓ 2 1/2 ac 1975 1976 1977</p> <p>John Calvin Mayo ✓ 2 1/2 ac 1975 1976 1977</p>	<p>N. W. of N. E. N. E. of N. E. Virgil Smith + Joe R. Ambery ✓ all 1975 1976 1977</p> <p>Ambery, Joe R. ✓ 1982</p>	
<p>S. W. of N. W. Douglas W. Smith ✓ 9.53 ac 1975 1976 1977</p> <p>H. B. Battles ✓ 7 ac 1975 1976 1977</p> <p>J. W. Buchanan ✓ 13.38 ac 1975 1976 1977</p> <p>David Davis ✓ pt 12 ac 1975 1976 1977</p> <p>Fairview Baptist Church ✓ pt. 2 1/2 ac.</p>	<p>S. E. of N. W. Roy Ingram ✓ 2 1/2 ac 1975 1976 1977</p> <p>Alpha B. Bottoms ✓ 12.1 ac 1975 1976 1977</p> <p>Harold Cowan ✓ 13 ac 1975 1976 1977</p> <p>Fairview Baptist Church ✓ pt 2 1/2 ac.</p> <p>John Calvin Mayo ✓ 3 1/2 ac 1975 1976 1977</p>	<p>S. W. of N. E. Otis R. Blackwell ✓ 8 ac 1975 1976 1977</p> <p>J. Lane Martin ✓ 1 1/2 ac 1975 1976 1977</p> <p>Julian B. + Joyce Martin ✓ 2 ac 1975 1976 1977</p> <p>Mattie J. Waits Carter ✓ 12 ac 1975 1976 1977</p> <p>Otto C. Ransom + wf. Sara Jo. ✓ pt 2 ac 1977</p>	<p>S. E. of N. E.</p>
<p>N. W. of S. W. Russell E. Davis ✓ 10 ac 1975 1976 1977</p> <p>David Davis ✓ pt 12 ac 1975 1976 1977</p>	<p>N. E. of S. W. Robert John + Cheryl H. Hoots ✓ 13.7 ac 1975 1976 1977</p> <p>J. Lane Martin ✓ 26.30 ac 1975 1976 1977</p>	<p>N. W. of S. E. Ethel M. Richards + Hubert ✓ 2.2 ac 1975 1976 1977</p> <p>Alone Ripper ✓ 2 ac 1975 1976 1977</p> <p>Otis R. Blackwell ✓ 2 ac 1975 1976 1977</p> <p>H. P. + Dorothy M. Rains ✓ 4 ac 1975 1976 1977</p> <p>J. T. Stallings ✓ 6 ac 1975 1976 1977</p> <p>Jo Frances Stallings ✓ 3 ac 1975 1976 1977</p> <p>Otto C. Ransom + wf. Sara Jo. ✓ pt 2 ac 1977</p>	<p>N. E. of S. E. W. E. Ellen ✓ 17 ac 1975 1976 1977</p> <p>Paul E. Justus + wf. ✓ 3 ac 1975 1976 1977</p> <p>Melvin A. Zuker + wf. Jeanne B. ✓ 3 ac 1975 1976 1977</p>
<p>S. W. of S. W. Russell E. Davis ✓ 30 ac 1975 1976 1977</p> <p>L. P. Ellison ✓ 10 ac 1975 1976 1977</p>	<p>S. E. of S. W. Mrs. L. P. Ellison ✓ all 1975 1976 1977</p>	<p>S. W. of S. E. Hoyt + Janie Hobson ✓ pt 2 ac 1975 1976 1977</p> <p>Mrs. Ruby Adams ✓ 1/2 ac 1975 1976 1977</p> <p>H. T. Hines ✓ 1 ac 1975 1976 1977</p> <p>W. E. Ellen ✓ 35 ac 1975 1976 1977</p> <p>Clayton L. Whitworth + wf. ✓ pt 8 ac 1975 1976 1977</p>	<p>Mrs. O. O. ✓ pt 12 ac 1975 1976 1977</p> <p>Melvin A. Zuker + wf. Jeanne B. ✓ 3 ac 1975 1976 1977</p> <p>Mary Hodges ✓ pt 2 ac 1975 1976 1977</p>

Scale—1 inch=300 Ft.

COUNTY

SECTION 1

TOWNSHIP 1

RANGE 6

FORM 1—S.T.C.—ROBERTS & SON, BIRMINGHAM

<p>Roy W. Daugherty N. W. of N. W. 5 ac 1975 1976 1977</p> <p>Virgil Smith + Joe R. Ankey pt 4.8 ac 1975 1976 1977</p> <p>Clarence Winningham 3.92 ac 1975 1976 1977</p> <p>Phenias R. Daugherty + wif Sandra corr desc pt 1.42 ac 1976-1977</p>	<p>B. B. + Opal Pettit pt 19 75 1976 1977</p> <p>N. E. of N. W. Ruth D. Ains pt 34 ac 1975 1976 1977</p> <p>Willie E. Dalles + wif corr desc pt 1 AC 1976</p> <p>Albert M. Kladden oscar Howell 2 ac 1975 1976 1977</p> <p>John + Ella Evans pt. 1975 1976 1977</p> <p>Mrs. D. A. Pitman "Mrs" all 1975 1976 1977</p>	<p>A. L. Pitman N. W. of N. E. 3 1/2 ac 1975 1976 1977</p> <p>John + Ella Evans pt. 1975 1976 1977</p> <p>Mrs. D. A. Pitman "Mrs" all 1975 1976 1977</p>	<p>N. E. of N. E. Mrs. D. A. Pitman "Mrs" all 1975 1976 1977</p>
<p>J. W. + Pauline Sayre S. W. of N. W. pt 51.77 ac 1975 1976 1977</p> <p>Virgil Smith + Joe R. Ankey pt 4.8 ac 1975 1976 1977</p> <p>Phenias R. Daugherty + wif Sandra corr desc pt 1.42 ac 1976-1977</p>	<p>S. E. of N. W. see next sheet</p>	<p>A. L. Pitman S. W. of N. E. 2 ac 1975 1976 1977</p> <p>Albert M. Kladden 38 ac 1975 1976 1977</p>	<p>Albert M. Kladden S. E. of N. E. all 1975 1976 1977</p> <p>R. J. Lee Estate 1976-1981 del in 1981 Sup II 2</p>
<p>William S. Hilliland N. W. of S. W. 1 acre 1975 1976 1977</p> <p>George Morgan 5 ac. 1975 1976 1977</p> <p>Jerry Wayne + Ernestina Johnson 4.49 ac 1975 1976 1977</p> <p>Daniel J. Morris + wif. 5 ac. 1975 1976 1977</p> <p>Leon H. Maize Donald F. Sheffield wif. pt 33 ac 1975 1976 1977</p> <p>7.17 ac 1975 1976 1977</p> <p>Albert Brady wif pt 2 ac 1975 1976 1977</p>	<p>Elma + Nellie Nelma N. E. of S. W. 5 ac 1975 1976 1977</p> <p>Herman H. Jullis + wif. pt 16.3 ac 1975 1976 1977</p> <p>Herman H. Jullis + wif. 8 acres 1975 1976 1977</p> <p>Beefie's Pic - A - Burger 2 A's ± 1976 1977 corr desc.</p>	<p>N. W. of S. E. Beefie's Pic A Burger Inc. - all 1975 1976 1977</p>	<p>N. E. of S. E.</p>
<p>Edna M. Maize S. W. of S. W. pt 33 ac 1975 1976 1977</p> <p>Samern Richards 1.8 ac 1975 1976 1977</p> <p>Leon H. Maize pt 33 ac 1975 1976 1977</p>	<p>Herman H. Jullis + wif. pt 14 ac 1975 1976 1977</p> <p>S. E. of S. W. C. L. + Sibyl Meade 7 ac. 1975 1976 EX 1977</p> <p>Billy S. Yates 2.3 ac 1975 1976 1977</p> <p>Roy E. Yates 2.3 ac 1977</p>	<p>Mrs. Louie D. Yates S. W. of S. E. 38.42 ac 1975 1976 1977</p> <p>William O. Elliott + wif. 58 ac. 1975 1976 1977</p> <p>Billy S. Yates 1 ac. 1975 1976 1977</p>	<p>M. M. Glenn + wif S. E. of S. E. Louis Deerman 35 ac 1975 1976 EX 1977</p> <p>2 ac 1975 1976 1977</p> <p>Lanier Glenn 1 ac 1975 1976 1977</p> <p>Jimmie Perry 2 ac 1975 1976 1977</p> <p>Nuel Noel Randolph 2 ac 1975 1976 1977</p>

Scale—1 inch=300 Ft.


COUNTY

SECTION 11

TOWNSHIP 11

RANGE 6

Form 1-S.T.C. F & N-BIRMINGHAM



L. A. Farley + wif
 pt 1975
 2.50 1976
 ac 1977

SE
 Tom Secoy
 1 acre 1975
 1976
 1977

NW
 J. W. + Pauline Sayre
 pt 51.77 ac 1975
 1976
 1977

Phenias R. Ougherty + wif. Sandra
 pt. 1.42 ac 1975
 1976
 1977

Albert + Brady Myster
 pt 2.00 ac 1975
 1976
 1977

Willie E. Hables + wif.
 pt. 1 acre 1975
 1976
 1977

Richard J. + Brenda Watkins
 3 1/4 ac 1975
 1976
 1977

William S. Milliland
 2 acres 1975
 1976
 1977

Charles R. Wainwright
 pt 1.12 ac 1975
 1976
 1977

Edward O. + Emily Skadden
 3/4 acre 1975
 1976
 1977

Clarence Wainwright
 pt 16.64 ac 1975
 1976
 1977

Schauss + Frances Schaken
 5.77 ac 1975
 1976
 1977

Bejie's Pic. A Burger
 18 ac 1975
 1976
 1977

COUNTY _____

Scale—1 inch = 300.00 Ft.

SECTION 12

TOWNSHIP 11

RANGE 6

FORM 1—S.T.C.—ROBERTS & SON, BIRMINGHAM

<p>Ruth Davis ✓ 2.2 ac 1975 1976 1977</p> <p>N. W. of N. W.</p> <p>J. A. C. H. Adell means ✓ pt 36 ac 1975 1976 1977</p>	<p>Rosemond Murrell ✓ pt 20 ac 1975 1976 1977</p> <p>H. C. Adams ✓ pt 20 ac 1975 1976 1977</p> <p>N. W. of N. E. Steve A. Means ✓ J. H. Means "est" ✓ 5 ac 1975 W. P. Means ✓ 5 ac 1976 5 ac 1977</p> <p>Steve A. Means ✓ 7 ac 1975 1976 1977</p> <p>J. A. + Eva Morgan ✓ 3 3/8 ac 1975 1976 1977</p> <p>J. A. Ramify ✓ 1 ac 1975 1976 1977</p> <p>H. P. Wiggs ✓ 5 ac 1975 1976 3 ac 1977</p>	<p>N. E. of N. E. R. O. Patterson ✓ all 1975 1976 1977</p>
<p>S. W. of N. W.</p> <p>J. K. Means "est" ✓ 1975 8 ac W. P. Means ✓ 1976 8 ac 1977 est</p> <p>Ronald Chambers + Lilla 2.8 acres 1977</p>	<p>S. E. of N. W. Carl means ✓ 15 ac 1975 1976 1977</p> <p>J. A. C. + Adell means ✓ 6 ac 1975 1976 1977</p>	<p>S. W. of N. E. William C. Hammond + wife ✓ 39 1/2 ac 1975 1976 1977</p> <p>Bill H. McEath + wife ✓ 2 ac 1975 1976 1977</p> <p>S. E. of N. E. Mrs. George P. Means ✓ all 1975 1976 1977</p>
<p>H. L. + Haldie Cofield ✓ 1 ac 1975 1976 1977</p> <p>N. W. of S. W. John L. Cofield ✓ 39 ac 1975 1976 1977</p>	<p>J. K. Means "est" ✓ N 1/2 1975</p> <p>N. E. of S. W. C. A. Limbaugh ✓ 2 1/2 ac 1975 1976 1977</p> <p>W. P. Means ✓ 4 1/2 ac 1976 1977</p>	<p>John L. Cofield ✓ 1 ac 1975 1976 1977</p> <p>N. W. of S. E. L. W. Cofield ✓ 39 ac 1975 1976 1977</p> <p>N. E. of S. E. Mrs. George P. Means ✓ all 1975 1976 1977</p>
<p>Otto C. Barron + wife ✓ 3.37 ac 1975 1976 none</p> <p>S. W. of S. W. William C. Bishop ✓ 4 ac 1975 1976 1977</p> <p>William C. Cofield et al ✓ 2 ac 1975 1976 1977</p> <p>George D. Couch ✓ 1 ac 1975 1976 1977</p> <p>T. Alton Sanders ✓ 1 1/4 ac 1975 1976 none</p>	<p>S. E. of S. W. Carlton Camp ✓ 3.5 ac 1975 1976 1977</p> <p>William Luck ✓ 3 ac 1975 1976 1977</p> <p>William M. Luck ✓ 12 ac 1975 1976 1977</p> <p>Carl J. Anderson ✓ 25 ac 1975 1976 1977</p> <p>William C. Cofield ✓ John L. Morris ✓ D. C. Sharpton ✓ W. P. Means + wife Elizabeth ✓ 5 ac 1975 1976 1977</p> <p>Jeffrey Lynn M. Good + wife ✓ 4 ac 1975 1976 1977</p> <p>Solby R. Stone ✓ 4 3/4 ac 1975 1976 1977</p> <p>Paul Luck + wife ✓ 3 ac 1975 1976 1977</p> <p>Carlton Camp ✓ 1 1/2 ac 1976 1977</p>	<p>S. E. of S. E. Mrs. George P. Means ✓ all 1975 1976 1977</p>

John Tony Staton + wife Kathy Moore
3.37 ac 1977

Scale—1 inch—300 Ft.

COUNTY

SECTION 13

TOWNSHIP 11

RANGE 6

FORM 1—S.T.C.—ROBERTS & SON, BIRMINGHAM

<p>N. W. of N. W. Joe Saunty + wif. Frances W. all 1975 1976 1977</p>	<p>Robert W. Brydger N. E. of N. W. all 1975 1976 1977</p> <p>1343-205- 7 Crawell 82</p>	<p>N. W. of N. E. Percy C. Smith, Jr. all 1975 1976 1977</p> <p>Jerry F. Crawell 82 (1343-985)</p>	<p>N. E. of N. E. Charles Jellison + wif. Frances all 1975 1976 1977</p>
<p>S. W. of N. W. James Vaughn all 1975 1976 1977</p> <p>Wesley W. West 1975 1976 1977</p>	<p>Robert W. Brydger S. E. of N. W. Robert W. Brydger, Jr. w/2 1975 1976 1977</p> <p>1/2 1975 1976 1977</p>	<p>S. W. of N. E. Charles Jellison + wif. Frances all 1975 1976 1977</p>	<p>S. E. of N. E. Morgan J. Cathy pt 48 ac 1977</p> <p>David Puckett + wif. 30 ac 1975 1976 none</p> <p>Frank Morris 1.4 ac 1977</p>
<p>N. W. of S. W. S. A. Dixon, Jr. all 1975 1976 1977</p>	<p>N. E. of S. W. Wesley W. West John S. Leatherwood all 1975 1976 1977</p>	<p>Davis-Day Timber Co. Inc. N. W. of S. E. John Boyd w/2 1975 1976 1977</p> <p>pt 20.99 ac 1975 1976 1977</p> <p>John S. Hill + wif. Emma pt 14 1/2 ac 1975 1976 1977</p> <p>Fed Land Bank, Inc. 1975 1976 1977</p>	<p>David Puckett + wif. N. E. of S. E. Leona James 19.4 ac 1975 1976 none</p> <p>19.6 ac 1975 14.6 ac 1976 1977</p> <p>Milla H. Turley 1 ac 1975 1976 1977</p> <p>Roy Ballenger 5 ac 1976 1977</p> <p>Morgan J. Cathy pt 48 ac 1977</p>
<p>S. W. of S. W. Walter Klates all 1975 1976 EX 1977</p> <p>EX 1977</p>	<p>B. R. Higgins S. E. of S. W. John S. Leatherwood 1.24 ac 1975 1976 1977</p> <p>Harold W. Morgan 2 ac 1975 1.75 ac 1976 1977</p> <p>Willie Anderson + wif. Annabell 1.75 ac 1977</p> <p>W. S. Ragan 3.2 ac 1975 1976 1977</p>	<p>Davis-Day Timber Co. Inc. S. W. of S. E. w/2 1975 1976 1977</p> <p>James E. Higgins 1975 1976 1977</p> <p>John Boyd pt 20.99 ac 1975 1976 1977</p> <p>John S. Hill + wif. Emma pt 14 1/2 ac 1975 1976 1977</p> <p>Wesley W. West 1975 1976 1977</p>	<p>S. E. of S. E. U. S. Pipe + Fdry Co. 79.75 1976 1977</p>

Scale—1 inch—300 Ft.

COUNTY

SECTION 14

TOWNSHIP 11

RANGE 6

FORM 1—S.T.C.—ADRIANS & SON, BIRMINGHAM

<p>N. W. of N. W. Hoyt + Janie Hobson 1975 pt. 30a 1976 ex. 1977</p> <p>N. W. of N. W. Larry J. Brackett + wif. Mary 8.85 ac 1975 1976 1977</p> <p>N. W. of N. W. A. J. + Emily Davis 30a 1975 1976 1977</p> <p>N. W. of N. W. Curtis S. Hood + wif. pt. 20a 1975 1976 1977</p> <p>N. W. of N. W. Wayne A. Glenn pt. 67a 1975 1976 1977</p> <p>N. W. of N. W. Fred S. Johnson 10 ac 1975 1976 1977</p>	<p>N. E. of N. W. Jack W. Long + wif. Paula 1 ac 1975 1976 1977</p>	<p>N. W. of N. E.</p> <p>E. S. Ashley add C-259</p>	<p>N. E. of N. E. Miss Gene A. Brunson 1/2 ac. 1975 none</p> <p>N. E. of N. E. Johnny Alfred Harque + wif. 4 ac 1975 none</p> <p>N. E. of N. E. James L. + Irene Brunson ex. 1976 ex. 1977</p> <p>N. E. of N. E. Clifford W. Glenn 17.08 ac 1975 1976 1977</p> <p>N. E. of N. E. H. R. Glenn 3 ac 1975 1976 1977</p> <p>N. E. of N. E. Ronald R. Pike 1.10 ac 1975 1976 1977</p> <p>N. E. of N. E. Thomas A. Lindsey 10 ac 1975 1976 1977</p> <p>N. E. of N. E. J. A. Ramay 2.7 ac 1975 1976 1977</p> <p>N. E. of N. E. Samie Glenn 2 ac 1976 1977</p> <p>N. E. of N. E. John S. Taylor + wif. Mable 1/2 ac 1975 pt. 1977</p> <p>N. E. of N. E. Michael E. Massey + wif. 1 1/2 ac 1976 1977</p> <p>N. E. of N. E. Patsy Williams 2 ac 1976 1977</p>
<p>S. W. of N. W. J. C. Gray all 1975 1976 1977</p>	<p>S. E. of N. W.</p> <p>See next sheet</p>	<p>S. W. of N. E.</p> <p>E. S. Ashley add C-259</p> <p>Pleasant Hill Methodist church L 240' x 210' x 390' x 210'</p>	<p>S. E. of N. E. John H. Garbo + wif. 30a 1975 1976 1977</p> <p>S. E. of N. E. Johnny Alfred Harque + wif. 80 1/2 ac 1975 1976 none</p> <p>S. E. of N. E. Ronald R. Pike 10 ac 1975 1976 1977</p> <p>S. E. of N. E. John S. Taylor + wif. Mable 1/2 ac 1977</p>
<p>N. W. of S. W.</p> <p>all Ben Hill Farm Tracts</p>	<p>N. E. of S. W. Danny W. Brunson 1/2 ac. 1975 1976 1977</p> <p>N. E. of S. W. T. E. Glenn 200 ac 1975 1976 1977</p> <p>N. E. of S. W. Harold S. + Ruth C. Smith 17 ac 1975 1976 1977</p> <p>N. E. of S. W. Juddie S. Stone 2 1/2 ac 1975 1976 1977</p>	<p>N. W. of S. E. Fed. Land Bank N.O. 1975 1976 1977</p> <p>N. W. of S. E. Gray Hilga pt. 20a 1975 1976 1977</p> <p>N. W. of S. E. Clarence E. Hill pt. 30a 1975 1976 1977</p> <p>N. W. of S. E. James C. Stincher + wif. pt. 1975 ex. 1976 ex. 1977</p>	<p>N. E. of S. E. Hubert Allurson 5.6 ac 1975 1976 1977</p> <p>N. E. of S. E. Johnny Leon Carr + wif. 5 1/2 ac 1975 1976 1977</p>
<p>S. W. of S. W.</p> <p>all Ben Hill Farm Tracts</p>	<p>S. E. of S. W.</p> <p>all Ben Hill Farm Tracts</p>	<p>S. W. of S. E. James H. Hill 1975 1976 1977</p> <p>S. W. of S. E. Clarence E. Hill pt. 30a 1975 1976 1977</p> <p>S. W. of S. E. Gray Hilga pt. 20a 1975 1976 1977</p> <p>S. W. of S. E. Fed Land Bank N.O. 1975 1976 1977</p>	<p>S. E. of S. E. Homer E. Dupree, Jr. all 1975 1976 1977</p>

Scale—1 inch—300 Ft.


COUNTY

SECTION 14

TOWNSHIP 11

RANGE 6

Form 1—S.T.C. F.A.N.—BIRMINGHAM



COUNTY _____

Scale—1 inch = 300.00 Ft.

SECTION

15

TOWNSHIP

11

RANGE

6

FORM 1--S.T.C.--ROBERTS & SON, BIRMINGHAM

<p>W. M. Ellison & wif N. W. of N. W. Wesley W. West 39 ac 1975 ex. Ab. 1976 ex 1977</p> <p>John M. + Betty Ellison 1 acre 1975 1976 1977</p>	<p>N. E. of N. W. Wesley W. West 1975 1976 1977</p> <p>James H. Harner, Jr. & wif. 1 acre 1975 1976 1977</p> <p>Damon Morgan 2.2 ac 1975 1976 1977</p> <p>Mary H. M. Donald + wif. 12 ac 1975 1976 ex 1977</p> <p>John + Vera Jo wif. 1 ac. 1975 1976 1977</p> <p>H. H. Barron 16.3 ac 1975 ex. Ab. 1976 ex 1977</p> <p>Highland School pt 13.7 ac</p>	<p>Eulice Harner 2 1/2 ac 1975 1976 1977</p> <p>N. W. of N. E. Fred S. Johnson 2 1/2 ac 1975 1976 1977</p> <p>H. H. Maize 3 ac 1975 1976 1977</p> <p>Willie J. Maize 1 acre 1975 1976 1977</p> <p>Kenneth M. Mayo 3/4 acre 1975 1976 1977</p> <p>W. A. Mayo 2 1/2 ac 1975</p> <p>Sona Atkins + wif. Jimmy 2 3/4 ac 1976 1977</p> <p>Highland School pt 13.7 ac</p>	<p>Hoyle Janie Hobson N. E. of N. E. Mary Hodges 1975 1976 1977</p> <p>W. E. Ellen 1/2 ac. 1975 1976 1977</p> <p>Curtis L. Hood + wif. 1/2 ac 1975 1976 1977</p> <p>Clayton L. Whitworth + wif. 1/2 ac 1975 1976 1977</p> <p>Highland School pt 13.7 ac</p>
<p>Uma Jean T. Kay S. W. of N. W. 36 ac 1975 1976 1977</p>	<p>Wesley W. West S. E. of N. W. 1975 1976 1977</p> <p>James H. Harner, Jr. & wif. 1 acre 1975 1976 1977</p> <p>Uma Jean T. Kay 4 ac 1975 1976 1977</p> <p>Julian W. Kay 1 acre 1975 1976 1977</p> <p>Ralph C. + Betty Sue Small 1 acre 1975 1976 1977</p> <p>Highland School I-15</p>	<p>S. W. of N. E. E. L. Gerrill 1975 1976 1977</p> <p>Julian W. Kay all 1975 1976 1977</p> <p>Dayton F. Thie Jr + W. Bruce Baughman 79 81 81</p> <p>Sen Hill Farm Tracts C-179</p>	<p>S. E. of N. E.</p>
<p>John East N. W. of S. W. Danny Vann 1975 1976 1977</p> <p>Vernon L. Haskins 1975 1976 1977</p> <p>1979 Ex Bl for 5 yrs - Herbert Burton 1980 81</p>	<p>N. E. of S. W. 1979 Ex Bl for 74-75 76 77 78 Herbert Burton 1979 80 81</p> <p>J. C. Mitchell Farm Tracts 7-299</p>	<p>David Spilley N. W. of S. E. 1979 Ex Bl for 5 yrs. Herbert Burton 1980 81</p> <p>Larry Keener + wif. Mary 13.6 ac 1976 1977</p> <p>J. C. Mitchell Farm Tracts C-179 Sen Hill Farm Tracts</p>	<p>N. E. of S. E.</p>
<p>Kathryn J. + J. H. Black S. W. of S. W. 12.08 ac 1975 1976 1977</p> <p>Vernon L. Haskins 1975 1976 1977</p> <p>1979 Ex Bl for 5 yrs. Herbert Burton 81 80</p> <p>J. C. Mitchell Farm Tracts 7-299</p>	<p>S. E. of S. W. 1979 Ex Bl for 5 yrs Herbert Burton 14.80 81</p>	<p>S. W. of S. E. 1979 Ex Bl for 5 yrs. Herbert Burton 14.80 81</p>	<p>F. J. Logan S. E. of S. E. Eston S. Joney 1975 1976 1977</p> <p>R. H. Hartman 10 ac 1975 ex. Ab. 1976 1977</p> <p>J. C. Reece 14 1/2 ac 1975 1976 1977</p> <p>Walter E. Wainwright 1.98 ac 1975 1976 1977</p> <p>J. C. Kay 1975 1976 1977</p> <p>Charles + opal Logan 1976 1977</p> <p>Charles W. + Mella Patterson 1975 1976 1977</p> <p>Magnolia T. Hartman 1977</p> <p>Jerry Wayne Pruitt + wif. Gladys 6 ac 1977</p>

Scale--1 inch=300 Ft.

COUNTY

SECTION

16

TOWNSHIP

11

RANGE

6

FORM 1—S.T.C.—ROBERTS & SON, BIRMINGHAM

<p>N. W. of N. W. <i>Albert H. Rogers Jr. all 1975 1976 1977</i></p> <p><i>Mary Jones Wood all 1975 1976 1977</i></p>	<p>N. E. of N. W.</p> <p><i>Carl Orel Johnson 20 ac 1975 1976 1977</i></p> <p><i>N. W. of N. E. Sidney E. Mc Duffie 1 ac 1975 1976 1977</i></p> <p><i>Larry Mann 19 ac 1975 1976 1977</i></p>	<p>N. E. of N. E.</p> <p><i>O. J. Adams 2.5 ac 1975 1976 1977</i></p> <p><i>N. E. of N. E. James A. Payne + wif. 2 ac 1975 1976 1977</i></p> <p><i>Lookout Gardens add. C-121</i></p>
<p>S. W. of N. W.</p> <p><i>Clarence C. + Bonnie M. Bailey all 1976 1977</i></p>	<p>S. E. of N. W.</p> <p><i>Kenneth Click 1 ac 1975 1976 1977</i></p> <p><i>Samuel A. Ramsey pt 79 ac 1975 pt 79 ac 1976 SW NE 1/4 1977</i></p>	<p>S. W. of N. E.</p> <p><i>Clarence C. + Bonnie M. Bailey Ex. all 1975</i></p> <p><i>M. C. + Pauline Smith 1 ac 1975</i></p> <p><i>Kenneth + Daphne Smith 1 ac 1976 1977</i></p> <p><i>Samuel A. Ramsey 39 ac 1976 1977</i></p> <p><i>Sam J. + Linda S. White 1 ac 1976 1977</i></p>
<p>N. W. of S. W.</p> <p><i>Juanita Owens 34 ac 1975 1976 1977</i></p> <p><i>C. L. Parker 5 ac 1975 none 1976 1977</i></p> <p><i>Ralph Edwin Riddle + wif. Edna Parker Riddle 5 ac 1977</i></p>	<p>N. E. of S. W.</p> <p><i>Miss Gladys Marona 37 ac 1975 1976 1977</i></p> <p><i>W. J. Cooper 1 ac 1975 1976 1977</i></p> <p><i>Gladys Mitchell + Clyde Marona 30 ac 1975 pt 70 ac 1976 1977</i></p> <p><i>Miss Mitchell + Gladys Marona 1 ac 1975 1976 1977</i></p>	<p>N. W. of S. E.</p> <p><i>Kathryn I. + J. H. Black 10 ac 1975 1976 1977</i></p> <p><i>N. E. of S. E. Vernon L. Black + wif. 52.02 ac 1975 1976 1977</i></p> <p><i>John East pt 7 ac 1977</i></p> <p><i>1479- Sup II 2</i></p> <p><i>for 5 ac Heber Burton 1979</i></p> <p><i>" 80</i></p> <p><i>" 81</i></p>
<p>S. W. of S. W.</p> <p><i>See next sheet</i></p>	<p>S. E. of S. W.</p> <p><i>A. J. + Ethel Birdwell 2 ac 1975 1976 1977</i></p> <p><i>Mrs. Wynell Birdwell 1 ac 1975 1976 1977</i></p> <p><i>A. L. Birdwell + wif. 16.9 ac 1975 1976 1977</i></p> <p><i>W. H. Elliott 2 ac 1975 1976 1977</i></p> <p><i>Walter Sidney Harrott + wif. 1 ac 1975 1976 1977</i></p>	<p>S. W. of S. E.</p> <p><i>Gladys Mitchell + Clyde Marona pt 70 ac 1975 1976 1977</i></p> <p><i>S. E. of S. E. Kathryn I. + J. H. Black 8 ac 1975 1976 1977</i></p> <p><i>Mickey Ruby + wif. Diana pt 10.7 ac 1975 1976 1977</i></p> <p><i>Vernon L. Black + wif. 52.02 ac 1975 1976 1977</i></p> <p><i>Edward Rex Sewe pt 25.15 ac 1975 1976 1977</i></p> <p><i>Herbert Burton 1981</i></p> <p><i>Exc. for 1974 to 1978 - 79 -</i></p>

Scale—1 inch=300 Ft.

COUNTY

SECTION 17

TOWNSHIP 11

RANGE 6

FORM 1—S.T.C.—ROBERTS & SON, BIRMINGHAM

<p>N. W. of N. W.</p> <p>Gordon Frazier + wif. pt 11.2 ac 1975 1976 1977</p> <p>Shes Berry Est 1975 1976 1977</p> <p>H. W. Shenton pt 3.14 ac 1975 1976 1977</p> <p>Henry + Edna Shenton 14.5 ac 1975 1976 1977</p> <p>H. L. Hallmark pt 1975 1976 1977</p> <p>W. B. Nathan + wif + David Pearson pt 14.85 ac 1975 1976 1977</p> <p>Nathan, Forrest + David Pearson pt 14.85 ac 1976 1977</p>	<p>N. E. of N. W. R. B. Brandon</p> <p>R. Charles Baswell pt. 1975 1976 1977</p> <p>Wayne + Buford Copeland 10 ac 1975 1976 1977</p> <p>Shes Berry Est 1975 1976 1977</p> <p>James K. Fitts pt 8.31 ac 1975 1976 1977</p> <p>Jimmy S. Mc Clendon + wif. pt 3 ac 1975 1976 1977</p> <p>Mrs. Lillian Lee 8.44 ac 1975 1976 1977</p> <p>Henry + Edna Shenton 10 ac 1975 1976 1977</p> <p>Joel W. Mc Clendon pt 2.5 ac 1975 1976 1977</p> <p>W. B. Nathan pt 3.14 ac 1975 1976 1977</p> <p>Edna Lillian Shenton 10 ac 1975 1976 1977</p> <p>Wright S. Owens pt 2.1 ac 1975 1976 1977</p>	<p>N. W. of N. E.</p> <p>Shes Berry Est 1975 1976 1977</p> <p>Mrs. Lillian Lee 10.3 ac 1975 1976 1977</p> <p>Joel W. Mc Clendon pt 2.5 ac 1975 1976 1977</p>	<p>N. E. of N. E.</p> <p>Joe W. Mc Clendon pt 2.5 ac 1975 1976 1977</p> <p>J. H. Knight pt 2.5 ac 1975 1976 1977</p> <p>Mrs. Lillian Lee 10.3 ac 1975 1976 1977</p>
<p>S. W. of N. W.</p> <p>W. B. Nathan + wif + David Pearson pt 14.85 ac 1975 1976 1977</p> <p>Nathan, Forrest + David Pearson pt 14.85 ac 1976 1977</p> <p>Tom Linnard + wif pt 4.8 ac 1975 1976 1977</p> <p>H. L. Hallmark pt 1975 1976 1977</p> <p>Green Hills of H/W 77, Inc. pt. c. 1976 1977</p> <p>H. W. Shenton pt 3.14 ac 1975 1976 1977</p> <p>Wayne + Buford Copeland pt 1975 1976 1977</p> <p>Gordon Frazier + wif pt 11.2 ac 1975 1976 1977</p> <p>Sup III David S. Cleary pt 1976 1977</p>	<p>S. E. of N. W. R. B. Brandon</p> <p>Wayne + Buford Copeland 10 ac 1975 1976 1977</p> <p>Green Hills of H/W 77, Inc. pt. c. 1976 1977</p> <p>Wright S. Owens pt 2.1 ac 1975 1976 1977</p> <p>Mrs. Lillian Lee 3.5 ac 1975 1976 1977</p> <p>H. W. Shenton pt 3.14 ac 1975 1976 1977</p> <p>E. L. Durrell 1975 1976 1977</p> <p>Donjon F. H. ...</p>	<p>S. W. of N. E.</p> <p>James K. Fitts 9 ac 1975 1976 1977</p> <p>Mrs. Lillian Lee 3.5 ac 1975 1976 1977</p> <p>Wright S. Owens pt 2.1 ac 1975 1976 1977</p> <p>H. W. Shenton pt 3.14 ac 1975 1976 1977</p>	<p>S. E. of N. E.</p> <p>Crossfield Mountainview add. #1</p> <p>Charles F. Boman + wif. 4.0 ac 1975 1976 1977</p>
<p>N. W. of S. W.</p> <p>Melvin + Mauris R. Freeman pt 1975 1976 1977</p> <p>Shes Berry Est 1975 1976 1977</p> <p>W. B. Nathan pt 3.14 ac 1975 1976 1977</p> <p>Melville Hilliland pt 1975 1976 1977</p> <p>Roy Mc Clough + wif. pt 10.35 ac 1975 1976 1977</p> <p>Mrs. Wade J. Fadely pt 1975 1976 1977</p> <p>Green Hills of H/W 77, Inc. pt. c. 1976 1977</p> <p>Douglas H. Swann pt 1.16 ac 1976 1977</p> <p>Arthur A. + Chris A. Orant 1.46 ac 1977</p> <p>Calvin E. Hill pt. 1976 1977</p>	<p>N. E. of S. W.</p> <p>H. W. Shenton pt 3.14 ac 1975 1976 1977</p> <p>Wayne + Buford Copeland 10 ac 1975 1976 1977</p> <p>Green Hills of H/W 77, Inc. pt. c. 1976 1977</p> <p>Tom Linnard + wif pt 4.8 ac 1975 1976 1977</p>	<p>N. W. of S. E.</p> <p>Charles F. Boman + wif. 4.0 ac 1975 1976 1977</p> <p>Wesley W. West 1975 1976 1977</p>	<p>N. E. of S. E.</p> <p>Crossfield Mountainview add. #1</p> <p>Charles H. Hays pt 6 ac 1975 1976 1977</p> <p>Linda H. Hankinson pt 2.5 ac 1975 1976 1977</p> <p>C. B. Mc Nason pt 2.29 ac 1976 1977</p> <p>Charles H. + Maura A. Hays pt 1 ac 1975 1976 1977</p> <p>Sunny Frank Miller + wif. pt. 1976 1977</p> <p>Stewart W. ✓</p>
<p>S. W. of S. W.</p> <p>Roy Mc Clough + wif. pt 9.35 ac 1975 1976 1977</p> <p>Mrs. Wade J. Fadely 26.8 ac 1975 1976 1977</p> <p>Standard Oil Co. pt 1975 1976 1977</p> <p>W. E. City Farm 8-33</p>	<p>S. E. of S. W.</p> <p>Standard Oil Co. pt 1975 1976 1977</p>	<p>S. W. of S. E.</p> <p>Russell Collins, Jr. pt. 1975 1976 1977</p> <p>E. L. Jarrell 1975 1976 1977</p> <p>Rayton F. ...</p> <p>DR. B. L. Shelton pt 1975 1976 1977</p> <p>Julius S. Swann, Jr. pt 1975 1976 1977</p> <p>Charles H. Hays pt 6 ac 1975 1976 1977</p> <p>Linda H. Hankinson pt 2.5 ac 1975 1976 1977</p> <p>Alice Huie Wadsworth pt 1975 1976 1977</p> <p>Jan S. Starnes III + wif. pt. 1975 1976 1977</p> <p>Mountainview add. #2</p>	<p>S. E. of S. E.</p> <p>T. B. Hospital</p> <p>James R. Nickman + wif. pt 11 ac 1975 1976 1977</p> <p>John S. Huffard 3 ac 1975 1976 1977</p> <p>C. B. Mc Nason pt 2.19 ac 1975 1976 1977</p> <p>Sunny Frank Miller + wif. pt. 1976 1977</p> <p>7-113 Lushkae W. #2</p>

Scale—1 inch=300 Ft.

COUNTY

SECTION 18

TOWNSHIP 11

RANGE 6

FORM 1—S.T.C.—ROBERTS & SON, BIRMINGHAM

<p>N. W. of N. W.</p>	<p>N. E. of N. W.</p> <p>← The First National Bank of B'ham (Hassinger Est) → 1975 1976 1977</p> <p>Hassinger, W H Real Estate Trust 1978 1979 1980 1981</p>	<p>N. W. of N. E.</p>	<p>N. E. of N. E.</p>
<p>S. W. of N. W.</p>	<p>S. E. of N. W.</p> <p>← The First National Bank of B'ham (Hassinger Est) → Hassinger, W H Real Estate Trust 1980 1981</p>	<p>S. W. of N. E.</p>	<p>S. E. of N. E. Calvin E Hill 1975 1976 1977</p> <p>First Nat'l Bank of B'ham (Hassinger Est) 1975 1976 1977</p>
<p>N. W. of S. W.</p> <p>First National Bank of B'ham 1975 1976 1977</p>	<p>N. E. of S. W.</p> <p>First National Bank of B'ham W. H. Hassinger 1975 1976 1977</p>	<p>N. W. of S. E. Bonnie Rogers 7.91 ac 1975 none Edgar R. Rogers, Jr. 7.91 ac 1976 -1977</p> <p>W. C. Litz Farm Tracts D-53</p>	<p>N. E. of S. E. Merle Hillland part 1975 part 1976 none 1977</p> <p>Calvin E. Hill part 1975 1976 1977</p> <p>Ray McCallough + W. part 10.35 ac 1975 1976 1977</p> <p>Douglas H. Loomis part 1.16 ac 1976 1977</p> <p>W. C. Litz Farm Tracts D-53</p>
<p>S. W. of S. W.</p> <p>First National Bank of B'ham 1975 1976 1977</p> <p>Hassinger, W H Real Estate Trust</p>	<p>S. E. of S. W.</p> <p>W. C. Litz Farm Tracts D-53</p>	<p>S. W. of S. E.</p> <p>Bonnie Rogers part 4.18 ac 1975 part 4.18 ac none Edgar R. Rogers, Jr. part 4.18 ac 1976 part 4.18 ac 1977</p>	<p>S. E. of S. E.</p> <p>Bill acres add. W. C. Litz Farm Tracts D-53</p>

Scale—1 inch=300 Ft.

COUNTY _____

FORM 1—S.T.C.—ROBERTS & SON, BIRMINGHAM

<p>N. W. of N. W. Joe Ramsey Est. all 1975 1976 none</p> <p>Johnny M. Osborn + w/f. 1977</p>	<p>N. E. of N. W.</p> <p>See next sheet</p>	<p>N. W. of N. E. Kidney E. Fitts, Jr. + w/f pt 1975 w/ab 1976 at 1977</p> <p>John Roberson pt 1975 at 1977</p> <p>J. E. Hilchriest pt 8.83 ac 1975 pt 1976 pt 1977</p> <p>Sherald Nelson pt 1975 1976 1977</p> <p>The First Natl. Bank of B'ham (Hassinger Est.) pt 1975 1976 1977</p> <p>Frank Chastain pt. 1975 1976 1977</p>	<p>N. E. of N. E. E. B. Hilliland + w/f pt 1975 w/ab 1976 at 1977</p> <p>Estel Aileen Burns + Hub. Earnest 3.5 ac 1975 error none 1976</p> <p>Frank Chastain pt. 1975 error none 1976</p> <p>Shos. Harold Hilliland 2.41 ac 1975 1976 1977</p> <p>The First National Bank of B'ham (Hassinger Est.) pt 1975 1976 1977</p> <p>Angelus George Shos + w/f Betty 2 ac 1975 1976 1977</p> <p>Josephine H. Osborne 1.70 ac 1975 1976 1977</p> <p>John Roberson pt 1975 at 1976 1977</p> <p>Reva City pt. 1977</p> <p>W. C. Litz Farm Units 10-53</p>
<p>S. W. of N. W. Mrs. Beatrice C. Norton pt 20 ac 1975 1976 none</p> <p>W. H. Shiff, Jr. pt 9.1 ac 1975 pt 8.73 ac 1976 1977</p> <p>Reynolds Est.</p>	<p>H. H. Hilliland pt 1975 1976 1977</p> <p>S. E. of N. W. Sherald Nelson pt 1975 1976 1977</p> <p>J. E. Hilchriest pt 8.83 ac 1975 1976 none</p> <p>Leon Partridge pt 3.6 ac 1975 1976 1977</p>	<p>Mrs. F. M. Hamblin 3.5 ac 1975 w/ab 1976 ex 1977</p> <p>John Paul Comitt 2 lots 1975 1976 1977</p> <p>Albert Clark pt 1975 1976 1977</p> <p>Kidney E. Fitts, Jr. + w/f pt 1 acre 1975 1976 1977</p> <p>Sherald Nelson pt 1975 1976 1977</p> <p>C. A. O'neal + w/f pt 1975 1976 1977</p> <p>J. E. Hilchriest pt 8.83 ac 1975 1976 none</p> <p>Lepton L. Roberts + w/f 2 ac 1975 1976 1977</p>	<p>S. E. of N. E. Mrs. H. Ross Hilliland, Jr. + w/f 38 ac 1975 1976 1977</p> <p>W. C. Litz Farm Units 10-53</p>
<p>Bobby S. Calygnone pt 1975 1976 1977</p> <p>N. W. of S. W. Mrs. Beatrice C. Norton pt 20 ac 1975 1976 none</p> <p>J. W. + Miriam Hilliland pt 9.6 ac 1975 1976 1977</p> <p>W. H. Shiff, Jr. pt 9.1 ac 1975 pt 8.73 ac 1976 1977</p> <p>Wilbi M. Haynes + w/f pt 1975 1976 1977</p> <p>J. E. Hilchriest pt 10 ac 1977</p>	<p>H. H. Hilliland pt 1975 1976 1977</p> <p>N. E. of S. W. Mrs. H. Ross Hilliland, Jr. + w/f 1 acre 1975 1976 1977</p> <p>Mrs. Beatrice C. Norton pt 20 ac 1975 1976 none</p> <p>H. Krouer Hilliland pt 1975 1976 1977</p> <p>J. E. Hilchriest pt 10 ac 1977</p> <p>Paul W. Hilliland 2.25 ac 1975 1976 1977</p>	<p>H. H. Hilliland pt 1975 1976 1977</p> <p>N. W. of S. E. Mrs. H. Ross Hilliland, Jr. + w/f 38 ac 1975 1976 1977</p>	<p>N. E. of S. E. Mrs. H. Ross Hilliland, Jr. + w/f 38 ac 1975 1976 1977</p>
<p>S. W. of S. W.</p> <p>See next sheet</p>	<p>H. Krouer Hilliland 14.90 ac 1975 1976 1977</p> <p>S. E. of S. W.</p> <p>Paul W. Hilliland 17.9 ac 1975 1976 1977</p>	<p>H. H. Hilliland pt 1975 1976 1977</p> <p>S. W. of S. E. Mrs. H. Ross Hilliland, Jr. + w/f 5 ac 1975 1976 1977</p> <p>H. Krouer Hilliland 5.14 ac 1975 1976 1977</p> <p>Paul W. Hilliland pt 16.7 ac 1975 1976 1977</p>	<p>S. E. of S. E.</p> <p>Scenic Highland add 7-77</p> <p>Shannon Hills B-11</p>

Scale—1 inch=300 Ft.

SECTION

19


TOWNSHIP

11

RANGE

6

Form 1—S.T.C. F & N—BIRMINGHAM



Scale—1 inch = 300.00 Ft.

COUNTY

SECTION

20

TOWNSHIP

11

RANGE

6

FORM 1—S.T.C.—ROBERTS & SON, BIRMINGHAM

<p>N. W. of N. W. W. C. Mitchell Farm 7 am 0-53</p>	<p>N. E. of N. W. Scenic Heights add. C-9 T. T. Agnew, Jr. 2.7 ac 1975 1976 1977 Oscar O. Chunn pt. 1975 1976 1977 J. Howard McCallum + wif. pt. 1975 1976 1977 Republic Steel Corp pt 1975 1976 1977</p>	<p>N. W. of N. E. High w. agricultural, Jr. 1975 None Seashore Mortgage Co, Inc. 1975 1976 1977 T. H. Kennedy pt 78 ac 1975 1976 1977</p>	<p>N. E. of N. E.</p>
<p>S. W. of N. W. Mrs. H. Ross Hilliland & "Nes" 30 ac 1975 1976 1977 Republic Steel Corp - 2-1 pt. 1975 1976 1977</p>	<p>S. E. of N. W. See next sheet</p>	<p>S. W. of N. E. C. H. McNew, Jr. + wif. 6.90 ac 1975 1976 ex 1977 Scenic Heights Re-arr E-125 Conshohocken add. C-127 Scenic Heights add. C-9 Rosa Lockwood 3 1/2 ac 1975 1976 1977 Ruth Rose 1/4 ac 1975 1976 1977 L. W. Terry pt. 1975 none T. H. Kennedy pt 78 ac 1975 1976 1977 Jac Mayo pt 1976 1977 Republic Steel Corp pt 1975 1976 1977</p>	<p>S. E. of N. E. C. B. Freeman James Rachel Hodges 2 ac 1975 1976 1977 Curtis H. McNew pt 6 1/2 ac 1975 1976 1977 E. Y. 1975 1976 1977</p>
<p>N. W. of S. W. L. S. Copeland + wif. 23 ac 1975 1976 1977 mountainview Park add. C-130-131 Scenic Highlands add. 7-77-79-81</p>	<p>N. E. of S. W. Elizabeth R. Carr pt. 1975 1976 1977 Luchahoe Terrace E-211 Sequoyah Park C-161 The Hods. Corp 1975 1976 1977</p>	<p>N. W. of S. E. W. P. Sitz 15 ac 1975 1976 1977 E. W. Sitz 7 1/2 ac 1975 1976 1977 W. P. Sitz 15 ac 1975 1976 1977 W. P. Sitz 15 ac 1975 1976 1977</p>	<p>N. E. of S. E. See next sheet</p>
<p>S. W. of S. W. Scenic Highlands add. 7-77-79-81 Scenic Park #2 7-239 The Hods. Corp 1975 1976 1977</p>	<p>S. E. of S. W. Hattie M. Allen 80 ac 1975 1976 1977 Luchahoe Terrace E-211 Sequoyah Park C-163 Mountainview Park add. C-130-131 J. H. (Boy) Sitz Subdiv. C-340</p>	<p>S. W. of S. E. Donald R. Oliver 10 ac 1975 1976 none Valeriew addn. Barrell N. Graves + Son Larry R. 10 acres 1977</p>	<p>S. E. of S. E. Fairview add. 7-135 Re-arr road to Fairview Subdiv. H-15 Jacl V. Ashom + wif. bar 1975 1976 1977 F. J. Rogers 1 ac 1975 1976 1977 William S. Yancy + wif. 9 ac 1975 1976 1977</p>

Scale—1 inch—300 Ft.

COUNTY

SECTION 20

TOWNSHIP 11

RANGE 6

Form 1-S.T.C. P.A.N.—BIRMINGHAM

F.T. Agricola, Jr. est 3 1/2 acs 1975 1976 1977	SE NW Michael W. McIntyre + wif. pt 1975 1976 1977	Mountainview Park add C-130-131	The Gods Coop 1975 1976 1977	Johnnie Brown + wif 6 acs 1975 1976 3 acs 1977	NE SE Perry H. Morton 2 1/2 acs 1975 1976 1977	Arrington Subdiv. 7-31
Elizabeth R. Carr pt. 1975 1976 1977	Republic Steel Corp. pt 1975 1976 1977	Senic Hgts add C-9	Ray Bone 4 acs 1975 1976 1977	Wallace A. Payne + wif. 1/2 ac 1975 1976 1977		
F. Overy R. D. Angelle, Jr. pt 1975 1976 1977		Inchabae Hgts add. C-37		Daniel R. Brock 2 acs 1975 1976 1977	Ruth Rose 2 acs 1975 1976 1977	
O.R. B. Irving Bennett pt 1975 1976 1977		Inchabae Terrace E-211		Cranston Echeidge Fox + wif. 2.07 acs 1975 1976 1977	Gordon R. Lidy pt 1975 1976 1977	
O.R. Robert Krauer pt. 1975 1976 1977				Buford Graham 6 acs 1975 1976 1977	R. B. Stana 2 acs 1975 1976 1977	
				Eugene L. & Beatrice Moon 2 acs 1975 1976 1977		

Scale—1 inch = 300.00 Ft.

COUNTY _____

SECTION 21

TOWNSHIP 11

RANGE 6

FORM 1—S.T.C.—ROBERTS & SON, BIRMINGHAM

<p>N. W. of N. W.</p> <p>See next sheet</p>	<p>N. E. of N. W.</p> <p>Mrs. Pauline M. Foman 12 ac. 1975, 1976, 1977</p> <p>Mary Foman Saiton 6 ac. 1975, 1976, 1977</p> <p>Dorothy Foman Sanner 4 ac. 1975, 1976, 1977</p> <p>Larry L. + Blonda Sankford 2 ac. 1975, 1976, 1977</p> <p>Frances Foman Lindsey 6 ac. 1975, 1976, 1977</p> <p>Richard C. McBrayer 10 ac. 1975, 1976, 1977</p> <p>Wesley W. West 19 ac. 1975, 1976, 1977</p>	<p>Van Herring 14 ac. 1975, 1976, 1977</p> <p>N. W. of N. E.</p> <p>Riley E. Bigmore 22 ac. 1975, 1976, 1977</p> <p>Fred E. Washburn 3 ac. 1975, 1976, 1977</p>	<p>N. E. of N. E.</p> <p>2 ac. but entire NE 1/4 Mrs. W. J. Savage 1975, 1976, 1977</p> <p>See next sheet</p> <p>1/2 but entire NE 1/4 Herbert + Charles C. Sinton 1975, 1976, 1977</p>
<p>S. W. of N. W.</p> <p>See next sheet</p>	<p>S. E. of N. W.</p> <p>C. H. Galafano 6 ac. 1975, 1976, 1977</p> <p>Mrs. Laura Foster 3 ac. 1975, 1976, 1977</p> <p>Margaret Smith 3 ac. 1975, 1976, 1977</p>	<p>S. W. of N. E.</p> <p>Fletcher Sheffield 15 ac. + 12 ac. NW 1975, 1976, 1977</p> <p>Clyde Mayo 12 ac. 1975, 1976, 1977</p> <p>Edward Donald + Shirley Moon 1.33 ac. 1975, 1976, 1977</p> <p>Henry Moon 7 ac. 1975, 1976, 1977</p> <p>Albert Mashkin 15 ac. 1975, none</p> <p>Billy H. Freeman 15 ac. 1976, 1977</p>	<p>S. E. of N. E.</p> <p>See next sheet</p>
<p>N. W. of S. W.</p> <p>Houston E. Davis 2 ac. 1975, 1.37 ac. 1976, ex 1977</p> <p>J. M. Character 63 ac. 1976, 1977</p> <p>W. C. Sity Farm Tracts C-325 Sedhitter add. 12-97</p>	<p>N. E. of S. W.</p> <p>See next sheet</p>	<p>N. W. of S. E.</p> <p>Alton Foster 1 ac. 1975, 1976, 1977</p> <p>Fletcher Sheffield 10 ac. 1975, none</p> <p>Patricia Kumbel 1 ac. 1976, 1977</p> <p>Newton R. Bonner 19 ac. 1975, 1976, 1977</p> <p>E. L. Genuil 1975, 1976, 1977</p> <p>Dayton F. Hales Jr + W. Bruce Doughton 2 ac. 1975, 1976, 1977</p> <p>Albert Mashkin 19 ac. 1975, none</p> <p>Billy H. Freeman 19 ac. 1976, 1977</p> <p>A. B. Williams + Ruf. Alexa Mae 2 ac. 1975, 1976, 1977</p>	<p>N. E. of S. E.</p> <p>Wesley W. West 1975, 1976, 1977</p> <p>A. B. Williams + Ruf. Alexa Mae 39 ac. 1975, 1976, 1977</p>
<p>S. W. of S. W.</p> <p>Mrs. E. C. Alldredge 2 ac. 1975, 1976, 1977</p> <p>H. E. Blackwood 2 ac. 1975, ex 1976, ex 1977</p> <p>George Hamlin 2 ac. 1975, 1976, 1977</p> <p>F. J. Rogers 2 ac. 1975, 1976, 1977</p>	<p>S. E. of S. W.</p> <p>See next sheet</p>	<p>S. W. of S. E.</p> <p>A. B. Williams + Ruf. Alexa Mae 2 ac. 1975, 1976, 1977</p>	<p>S. E. of S. E.</p> <p>James Thomas Blankens 1 ac. 1975, ex 1976, ex 1977</p> <p>John L. Copfield 5 ac. 1975, 1976, 1977</p> <p>Bill W. Mayfield 5 ac. 1975, 1976, 1977</p> <p>Wesley W. West 19 ac. 1975, 1976, 1977</p> <p>Elie Louise W. right 5 ac. 1975, 1976, 1977</p> <p>Orion S. Wright, Jr. 5 ac. 1975, 1976, 1977</p>

Scale—1 inch=300 Ft.

COUNTY _____

SECTION 21

TOWNSHIP 11

RANGE 6

Form 1-S.T.C. F.A.H.—BIRMINGHAM

<p>Shirley B. Buff + wif pt 22 1/2 ac 1975 1976 1977</p> <p>Charles H. + Helma S. Morgan 1 acre 1975 1976 1977</p> <p>Sammece S. + Ruth Wall pt 1975 1976 1977</p> <p>L.E. + Beatrice Butler 1 acre 1975 1976 1977</p> <p>Jack Ray + Joyce m-nw pt 1975 1976 1977</p> <p>Jacob C. + Betty O. Walling 3 1/2 ac 1975 1976 1977</p> <p>William L. + Sandra Chance pt 3.6 ac 1975 1976 1977</p> <p>Daniel R. Phillips 1 acre 1975 1976 1977</p> <p>Oakley H. Patterson, Sr. pt 1976 1977</p> <p>Duke P. Clokey + wif. pt 41 ac 1975 1976 1977</p> <p>Johnnie E. Pruitt + wif. 1 ac 1975 1976 none</p> <p>Nancy A. Boman + wif. Joyce 1 ac 1977</p> <p>Willis Gray "Mae" pt 3.87 ac 1975 1976 1977</p> <p>W. C. Raden pt 2.6 ac 1975 1976 none</p> <p>Nancy Jannice Raden pt 2.6 ac 1977</p> <p>Ernest W. Hilgare 1 acre 1975 1976 1977</p> <p>John Roll. Smith pt 1975 none</p>	<p>Ethel Foreman 1 acre 1975 1976 1977</p> <p>Eddie Slackwood 1 acre 1976 1977</p> <p>L.H. + M. Brady 2 ac 1975 1976 1977</p> <p>N. D. Graves 1 ac none</p> <p>Bevie Mae Monk 12.6 ac 1975 1976 1977</p> <p>W. C. Monk + wif. 1 acre 1975 1976 1977</p> <p>Walter A. Nipper + wif. 3 1/2 ac 1975 1976 1977</p>	<p>City Bd of Education 18.1 ac</p> <p>E. L. Terrell 1975 1976 1977 1978</p> <p>Rayton F. Hale Jr + w. B. Rose Baughman 79 80 81</p>
<p>W. F. Watson 1 ac 1975 1976 1977</p> <p>J. H. Lambert 1/2 ac 1975 1976 1977</p> <p>Belvin A. Lewis 6 ac 1975 1976 1977</p> <p>Shirley B. Buff + wif. pt 22 1/2 ac 1975 1976 1977</p> <p>Eugene L. + Beatrice Moon 1 1/2 ac 1975 1976 1977</p> <p>Roy A. Moon 1 ac 1975 1976 1977</p> <p>C. B. Freeman 1 ac 1975 1976 1977</p> <p>William + Alice Harrett 2 ac 1975 1976 1977</p> <p>George Hamlin 1 ac 1975 1976 1977</p> <p>Sammece S. + Ruth Wall pt 1975 1976 1977</p> <p>T. H. Kennedy pt 34 ac 1975 1976 1977</p> <p>Robert Suter Subdr. 19-217</p>	<p>W. A. Hamrick 6.16 ac 1975 1976 1977</p> <p>Bonny McClendon 2 ac 1975 1976 1977</p> <p>M. H. Conner 17 ac 1975 1976 1977</p> <p>J. L. Potts 2.81 ac 1975 1976 1977</p> <p>A. B. Williams + wif. Alya Mae 2 ac 1975 1976 1977</p> <p>Wyndell Y. Conner + wif. 2.150' x 150' 1975 1976 1977</p> <p>Mary Elizabeth Sten 2.84 ac 1975 1976 1977</p> <p>James L. Foreman 1 ac 1975 1976 1977</p> <p>Billy W. + Mary J. Hill 1 ac 1975 1976 1977</p> <p>Elmer H. Sogon 1.34 ac 1975 1976 1977</p>	<p>Wesley W. West 1975 1976 1977</p>

Scale—1 inch = 300.00 Ft.

COUNTY _____

SECTION 21

TOWNSHIP 11

RANGE 6

Form 1-S.T.C. F.C.R.—BIRMINGHAM

	<p>Mattie Lou Barnes 2 1/2 ac. 1975 1976 1977</p> <p>Rainey Burgess pt 1975 1976 1977</p> <p>Mickey Busby + wif. Diana at 10.7 ac 1975 1976 1977</p> <p>Douglas Leon Gray 1 acre 1975 1976 1977</p> <p>James Witt + Louella Witt set 1975 1976 1977</p> <p>Mrs. U. M. Witt 2 ac 1975 1976 1977</p> <p>NE NE Herbert + Charlene Burton 1975 1976 1977</p> <p>Devon + Rex Sowe at 25.156 ac 1975 1976 1977</p> <p>Earline Osborn 1/2 ac 1975 1976 1977</p> <p>Richard E. Reeves + wif. 3 ac 1975 1976 1977</p> <p>Sup 22 Herbert Burton Ew 74 thru 78 " 79 " 80 " 81</p> <p>Yasber L. Smith 5 ac 1975 1976 1977</p>
	<p>J. I. Moon 7.95 ac 1975 ex sb 1976 at 1977</p> <p>B. H. Herring + Annelle 2 ac 1975 1976 at 1977</p> <p>Joe W. Brown 3 ac 1975 ex sb 1976 1977</p> <p>Mrs. Clara W. Anderson 3 ac 1975 1976 1977</p> <p>J. A. Anderson pt 1975 1976 1977</p> <p>Rainey Burgess pt 1975 1976 1977</p> <p>Saulah H. Fox 5 ac 1975 1976 1977</p> <p>SE NE Herbert + Charlene Burton 1975 1976 1977</p> <p>Robert Preston Gayle 2 ac 1975 1976 1977</p> <p>Oranston Ethridge Fox + wif. 1 acre 1975 1976 1977</p> <p>Elbert Washin 1 1/2 R/W 1975 nom Silly H. Freeman 1 1/2 R/W 1976 1977</p> <p>B. H. Herring 2 ac 1975 1976 1977</p> <p>James E. Mashburn + wif. 5 ac 1975 1976 1977</p> <p>M. E. Walters + wif. 14.05 ac 1975 ex sb 1976 ex sb 1977</p> <p>A. D. Williams + wif. Alexa Mae 1 1/2 ac 1975 1976 1977</p>

Scale—1 inch = 300.00 Ft.

COUNTY

SECTION

22

TOWNSHIP

11

RANGE

6

FORM 1—S.T.C.—ROBERTS & SON, BIRMINGHAM

<p>N. W. of N. W. Herbert S. + Charlene H. Swinton 1 acre 1975 1976 1977</p> <p>Robert E. Gross 1 1/2 ac 1975 1976 1977</p> <p>Mike M. Lead 1 ac 1975 1976 1977</p> <p>John Curtis Odell + wif. 1 acre 1975 1976 1977</p> <p>Y. C. (Arl) Smith + wif. 5 acs. 1975 1976 1977</p>	<p>N. E. of N. W. Mickey Bailey + wif. B. Jane pt 2 ac 1975 1976 1977</p> <p>James E. Clouse + wif. pt. 4.87 ac 1975 1976 1977</p> <p>J. M. Bravis, Jr. 75 pt 10.85 ac 1975 1976 1977</p> <p>Walter H. Daughdrill 6.15 ac 1975 1976 1977</p> <p>A. S. Lamont 10.7 ac 1975 1976 1977</p> <p>7. Bravis S. + Bobbie J. Maddox 4.72 ac 1975 1976 1977</p> <p>Mike M. Lead + wif. Sam Odell pt 1 ac 1975 1976 1977</p>	<p>N. W. of N. E. J. C. Gray pt 6.2 ac 1975 1976 1977</p> <p>Leon B. Sauls 75 pt 86 1/2 ac 1975 76 pt 85.5 ac 1976 1977</p>	<p>N. E. of N. E. Ronald W. Sanders + wif. 4 1/2 ac 1975 1976 1977</p> <p>Yugar Jacobs + wif. Mattie Lou 1 ac 1976 1977</p>
<p>S. W. of N. W. A. D. Williams + wif. Alexa Mae all 1975 1976 1977</p>	<p>S. E. of N. W. A. D. Williams + wif. Alexa Mae all 1975 1976 1977</p>	<p>S. W. of N. E. A. D. Williams + wif. Alexa Mae 6 ac 1975 1976 1977</p> <p>J. C. Gray pt 4.8 ac 1975 1976 1977</p>	<p>S. E. of N. E. Leon B. Sauls 75 pt 86 1/2 ac 1975 76 pt 85.5 ac 1976 1977</p>
<p>N. W. of S. W. Ester L. Tucker pt 1975 1976 1977</p> <p>A. D. Williams + wif. Alexa Mae 36 ac 1975 1976 1977</p>	<p>N. E. of S. W. Sidney Joe Edmore pt 7 ac 1975 1976 1977</p> <p>J. T. Raines 6.9 ac 1975 none Sams S. Dallas + wif. ex. 6.80 ac 1976 Ex 1977</p> <p>A. D. Williams + wif. Alexa Mae 7 ac 1975 1976 1977</p>	<p>N. W. of S. E. Mrs. Mamie Lutz 1.60 ac 1975 1976 1977</p> <p>Marcus J. Huber 1975 1976 1977</p> <p>Sally Dowaliby 1975 78 80 81</p>	<p>N. E. of S. E. Mrs. M. P. Hughes 1/2 1975 1976 1977</p> <p>T. O. Rutledge 8 1/2 1975 1976 1977</p>
<p>S. W. of S. W. Ester L. Tucker pt 1975 1976 1977</p> <p>ala. Power Co.</p>	<p>S. E. of S. W. Sidney Joe Edmore pt. 7 ac 1975 1976 1977</p> <p>James Snow + wif. Helen 35 ac 1975 1976 1977</p>	<p>S. W. of S. E. T. O. Rutledge 19 ac 1975 1976 1977</p> <p>A. M. Vickery 1 ac 1975 none Mrs. Bonnie Vickery 1 acre 1976 1977</p> <p>Mrs. M. P. Hughes 8 1/2 1975 1976 1977</p>	<p>S. E. of S. E. T. O. Rutledge all 1975 1976 1977</p>

Scale—1 inch=300 Ft.

COUNTY

SECTION 23

TOWNSHIP 11

RANGE 6

FORM 1—S.T.C.—ROBERTS & SON, BIRMINGHAM

<p>N. W. of N. W. Clifford A. + Edna Propert all 1975 1976 1977</p> <p>YMCA 1982</p>	<p>N. E. of N. W.</p>	<p>N. W. of N. E. Clifford A. + Edna Propert all 1975 1976 1977</p> <p>YMCA 1982</p>	<p>N. E. of N. E. Flora Woods Long 38 ac 1975 1976 1977</p> <p>Woodlong Subd.</p>
<p>Wesley W. West S. W. of N. W. 1975 1976 1977</p> <p>F. R. Sims pt 600s 1975 pt 600s 1976 1977</p> <p>Ernest Stator pt 114s 1975 pt 114s 1976 1977</p>	<p>S. E. of N. W. Wesley W. West 1975 1976 1977</p>	<p>S. W. of N. E. Mrs. Alma Handy 1975 1976 1977</p> <p>P. H. Handy Subd. C-313</p>	<p>S. E. of N. E. Woodlong Subd. U. S. Pipe + Fdry Co 1975 1976 1977</p>
<p>N. W. of S. W. Ernest Stator all 1975 1976 1977</p>	<p>N. E. of S. W. Ernest Stator all 1975 1976 1977</p>	<p>N. W. of S. E. U. S. Pipe + Fdry Co 1975 1976 1977</p>	<p>N. E. of S. E. U. S. Pipe + Fdry Co 1975 1976 1977</p>
<p>S. W. of S. W. Ernest Stator all 1975 1976 1977</p> <p>Wesley W. West 1975 1976 1977</p>	<p>S. E. of S. W. U. S. Pipe + Fdry Co 1975 1976 1977</p>	<p>S. W. of S. E.</p>	<p>S. E. of S. E. Thomas M. White + 24f. 55 ac 1975 1976 1977</p> <p>U. S. Pipe + Fdry Co 1975 1976 1977</p> <p>W. F. White 31.45 ac 1975 1976 1977</p>

Scale—1 inch=300 Ft.

COUNTY _____

SECTION

24

TOWNSHIP

11

RANGE

6

FORM 1—S.T.C.—ROBERTS & SON, BIRMINGHAM

<p>N. W. of N. W. Foster Heald "Hrs" 9.23 ac 1975 1976 1977</p> <p>Flora Woods Long 16 ac 1975 1976 1977</p> <p>Woodlany Subdv Poachal Chapel Church 66' x 55' x 102' x 60'</p>	<p>W. S. Ragon 36 ac 1975 1976 1977</p> <p>N. E. of N. W.</p> <p>U. S. Pipe & Fdry Co. 1975 1976 1977</p>	<p>N. W. of N. E.</p> <p>N. E. of N. E. U. S. Pipe & Fdry Co 1975 1976 1977</p>
<p>S. W. of N. W. Augustus C. Bryant 15 ac 1975 1976 1977</p> <p>Mitchell Kesler et al 1982</p>	<p>S. E. of N. W. Mrs. Hugh Agricola et al "cat" 1975 1976 1977</p> <p>ms. M. P. Hughes 15 ac 1975 1976 1977</p> <p>U. S. Pipe & Fdry Co. 1975 1976 1977</p>	<p>Houston R. Anderson 1975 1976 1977</p> <p>S. W. of N. E. E. H. + Sarah A. Taylor 1975 1976 1977</p> <p>Bessie A. Jew 1975 1976 1977</p> <p>N. E. of N. E. Thomas E. Anderson 1975 1976 1977</p> <p>N. E. of N. E. Water Co - op 23 ac 1975 1976 1977</p> <p>E Kemp + Sh 1977</p> <p>Mitchell Kesler et al (1305-319) 1982</p>
<p>Billy Couch 8.35 ac 1975 1976 1977</p> <p>N. W. of S. W. Augustus C. Bryant 31.65 ac 1975 1976 1977</p> <p>U. S. Pipe & Fdry Co 1975 1976 1977</p>	<p>N. E. of S. W.</p> <p>U. S. Pipe & Fdry Co 1975 1976 1977</p>	<p>Houston R. Anderson 1975 1976 1977</p> <p>N. W. of S. E. E. H. + Sarah A. Taylor 1975 1976 1977</p> <p>Bessie A. Jew 1975 1976 1977</p> <p>Mitchell Kesler et al 1982</p>
<p>S. W. of S. W. Townview Hgts addn</p>	<p>S. E. of S. W. Duncan Hgts Subdv.</p>	<p>Houston R. Anderson 1975 1976 1977</p> <p>S. W. of S. E. Elizabeth A. Beacham 9 ac 1975 1976 1977</p> <p>E. H. + Sarah A. Taylor 1975 1976 1977</p> <p>Bessie A. Jew 1975 1976 1977</p> <p>Mitchell Kesler et al 1982</p>

Scale—1 inch=300 Ft.

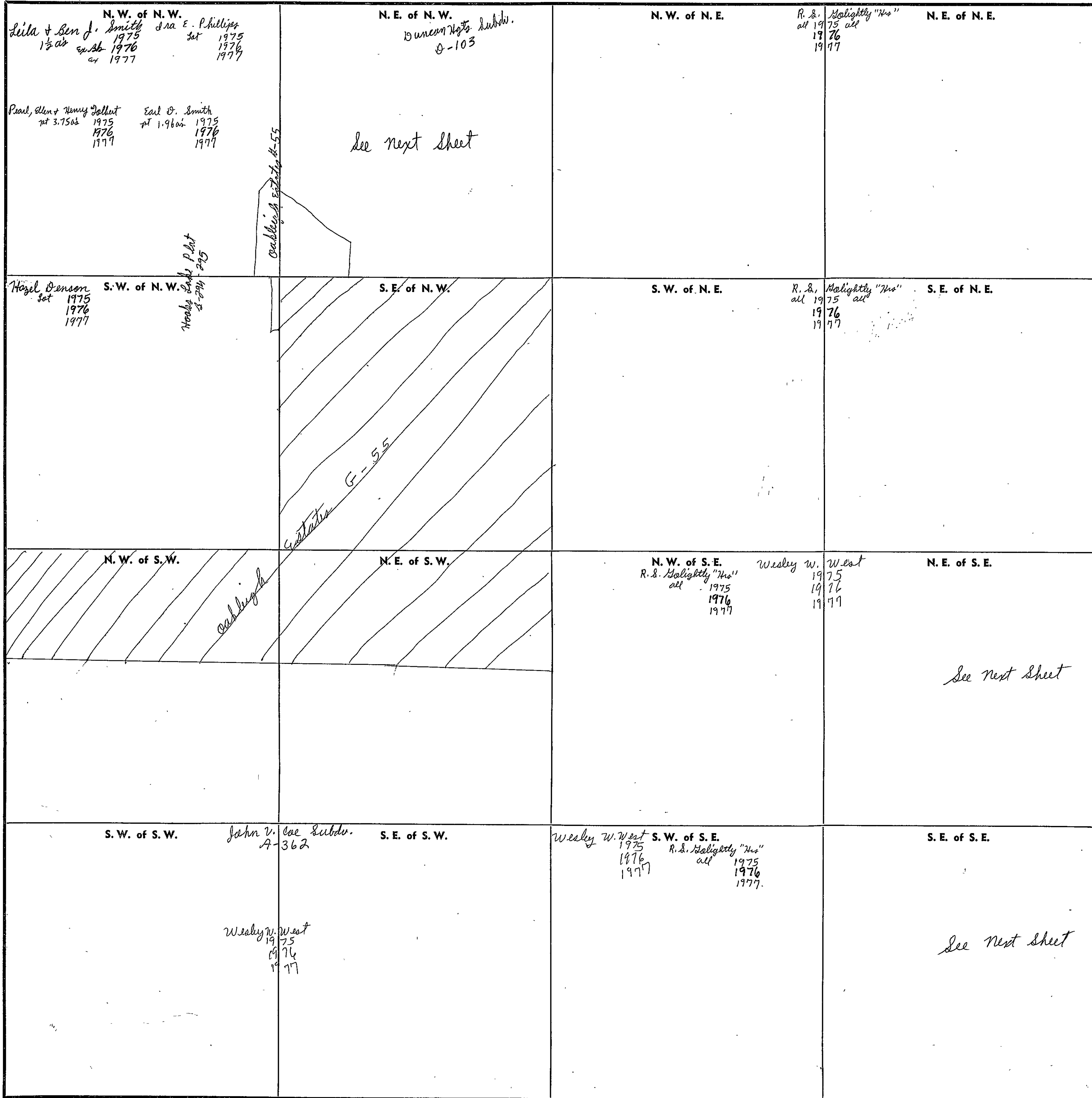
COUNTY

SECTION 25

TOWNSHIP 71

RANGE 6

FORM 1—S.T.C.—ROBERTS & SON, BIRMINGHAM



Scale—1 inch—300 Ft.

COUNTY

SECTION 25

TOWNSHIP 11

RANGE 6

Form 1-S.T.C. P.M.—BIRMINGHAM

<p>John L. + Daisy E. Charlton 2.14 ac 1975 pt 1976 1977</p> <p>Billie Joe Eamus 7/8 ac 1975 1976 1977</p> <p>Joe T. Hall 2.47 ac 1975 1976 1977</p> <p>E. W. Jordan 1/2 ac 1975 1976 1977</p> <p>Mrs. Margaret A. Painter 1/2 ac 1975 1976 1977</p> <p>Charles E. Perry + wif. 1/2 ac 1975 1976 1977</p> <p>Edwin T. Perry 1/2 ac 1975 1976 1977</p> <p>Mrs. Eunice Robertson 1/2 ac 1975 1976 1977</p> <p>Mildred Walker Sewell 1/2 ac 1975 1976 1977</p> <p>Pearl, Ellen + Henry Yalbert 3.75 ac 1975 1976 1977</p> <p>Earl W. Smith 1.96 ac 1975 1976 1977</p>	<p>Duncan Hays Subler D-103</p> <p>J. C. Bartlett 2 ac 1975 1976 1977</p> <p>J. H. Bellgren 1.75 ac 1975 1976 1977</p> <p>Elbert Bracher + wif. 1.27 ac 1975 1976 1977</p> <p>Osway Wayne Senger 1/2 ac 1975 1976 1977</p> <p>Norman F. Chamber + wif. 2 ac 1975 1976 1977</p> <p>Comer L. Ellis + wif. 2 - 1.05 x 182 1975 1976 1977</p> <p>Bobby J. Blach 4.98 ac 1975 1976 1977</p> <p>Minnie F. Lectwood 1/2 ac 1975 1976 1977</p> <p>Hubert Frasier, Jr. 5 ac 1975 1976 1977</p> <p>Bob Hill "Hill" 1/2 ac 1975 1976 1977</p> <p>Artie B. Hogue 1 ac 1975 1976 1977</p> <p>Mary Johns 8 1/2 ac 1975 1976 1977</p> <p>NE NW</p> <p>Harold Wayne Menting + wif. 4.86 ac 1975 2.31 ac 1976 1977</p> <p>Stanley McCarley 1/2 ac 1975 1976 1977</p> <p>David Michael Rodwin 1/2 ac 1975 1976 1977</p> <p>Elbert Bracher + wif. 1.27 ac 1975 1976 1977</p> <p>Louis Schmitter + wif. Elor 1/2 ac 1975 1976 1977</p> <p>Ray Stewart + wif. 2.10 ac 1975 1976 1977</p> <p>mach. H. Such + wif. 1 ac 1975 1976 1977</p> <p>Charles Massey 1/2 ac 1975 1976 1977</p> <p>Kenneth Wayne Minton 1.02 1975 1976 1977</p> <p>Mattie E. McEllan 1 ac 1975 1976 1977</p> <p>Emma Jane Powell 3 1/2 ac 1975 1976 1977</p> <p>E. H. + Sarah A. Taylor 10 ac 1975 1976 1977</p> <p>SE SE</p> <p>Ernie Daugherty + wif. Donn .86 ac 1977</p> <p>Billy Ray + Carol Thrasher 1/2 ac 1976 - rec. 1975 1977</p> <p>Sary Charles Robertson + wif. Deborah Ann 1/2 ac 1977</p>
--	--

Scale—1 inch = 300.00 Ft.

COUNTY _____

SECTION

26

TOWNSHIP

11

RANGE

6

FORM 1—S.T.C.—ROBERTS & SON, BIRMINGHAM

<p>N. W. of N. W.</p> <p>U. S. Pipe & Dry Co 1975 1976 1977</p>	<p>N. E. of N. W.</p> <p>Hodden & National order of police 350s 1975 1976 1977</p>	<p>N. W. of N. E.</p> <p>McClain Hgts</p>	<p>N. E. of N. E.</p> <p>Pinedale Hills 7-369</p>
<p>S. W. of N. W.</p> <p>U. S. Pipe & Dry Co 1975 1976 1977</p>	<p>S. E. of N. W.</p> <p>James & Charles Watts & allie nabors 31 1/2 ac 1975 1976 1977</p> <p>Hodden & National order of police 30s 1975 1976 1977</p> <p>The J. R. Strawn add 7-209 25 ac</p>	<p>McClain Hgts C-392</p> <p>S. W. of N. E. Mrs. Mary Etta & Jas. D. Sasser 37 ac 1975 1976 1977</p> <p>Oscar Smith & "Mrs" pt 2.67 ac 1975 1976 1977</p>	<p>S. E. of N. E.</p> <p>See next sheet</p>
<p>N. W. of S. W.</p> <p>H. Ray Stunkie 1 ac 1975 1976 1977</p> <p>Half acres add E-236</p> <p>Half acres 3rd add G-5</p> <p>Half acres 4th add G-49</p> <p>Louisville & Nashville Railroad Co. 1975 1976 1977</p> <p>Half acres 1st add 7-305</p>	<p>N. E. of S. W.</p>	<p>Oscar Smith & "Mrs" pt 2.67 ac 1975 1976 1977</p> <p>N. W. of S. E. Mrs. Mary Etta & Jas. D. Sasser 1.58 ac 1975 1976 1977</p> <p>McClain Hgts Re-ar 0-155</p> <p>McClain Hgts Subdr. C-393</p> <p>McClain Hgts C-241</p> <p>Brentwood add. 7-195</p>	<p>N. E. of S. E.</p> <p>See next sheet</p>
<p>S. W. of S. W.</p> <p>2nd add to half acres 7-357</p> <p>Somarc Hills unrecorded pt tract 10 includes Detherlin's C-711</p>	<p>S. E. of S. W.</p> <p>Half acres 4th add G-49</p> <p>See next sheet</p>	<p>W. A. Nail 3/4 ac 1975 1976 1977</p> <p>S. W. of S. E. John W. Walker pt 13 ac 1975 1976 1977</p> <p>Mrs. W. H. Poston 1 ac 1975 1976 1977</p> <p>alice manks C-393</p> <p>Brentwood add 7-195</p>	<p>S. E. of S. E. Elbert Butler 1/2 ac 1975 Error see SE SW 1/4</p> <p>pt. 1975 Error see SE SW 1/4</p> <p>See next sheet</p>

Scale—1 inch—300 Ft.

COUNTY

SECTION 26

TOWNSHIP 11

RANGE 6

Form 1-S.T.C. P.O.N.—BIRMINGHAM

	<p style="text-align: center;">SE NE</p> <p>Mrs. B. M. Moss pt 1975 ex 1976 EX 1977</p> <p>John B. Barbisade + wif. L100'x160' 1975 1976 none</p> <p>Kathleen R. Bryant 1 acre 1975 1976 EX 1977</p> <p>David L. Clokey pt. 1975 1976 1977</p> <p>John O. + mabel Collins pt 1975 1976 1977</p> <p>Ernest M. + Mary Ann Jones pt 1975 1976 EX 1977</p> <p>S. Robert Lassiter, Jr. .53 ac. 1975 1976 1977</p> <p>Savie Lassiter 4.47 ac 1975 1976 1977</p> <p>Ms. Annie Lee Mc Huffey pt 1975 1976 1977</p> <p>Jim Washington Smith "Mrs" 2 ac 1975 1976 1977</p> <p>L. E. Taylor 1 acre 1975 1976 1977</p> <p>Randal Frank Harwood + wif. pt 1975 1976 1977</p> <p style="text-align: right;">M. W. Church of Christ 2 ac 1975</p> <p style="text-align: right;">Lassiter add. E-219</p> <p style="text-align: right;">O. L. Basswell add. E-113</p> <p style="text-align: right;">Harrison's 2nd add. O-115</p>
<p style="text-align: center;">SE SW</p> <p>H. E. Jordan pt 1975 ex 1976 EX 1977</p> <p>Herbert Bryan pt 1975 none</p> <p>J. H. Seligee pt 1975 1976 1977</p> <p>Charles S. + Fannie Ellenburg pt 1975 1976 1977</p> <p>Ronald Brenner + wif. pt 1975 1976 1977</p> <p>Hayden C. Ashley + wif. 6 in 7. pt 1975 1976 1977</p> <p>John William Stamer L100'x200' 1975 1976 1977</p> <p>T. B. Jenkins + wif. 2 ac 1975 1976 1977</p> <p>Ernest M. Rose 1/2 ac 1975 1976 1977</p> <p>Joseph B. + Mrs. S. P. Pally 2 ac 1975 1976 1977</p> <p>John H. Walker pt 13 ac 1975 1976 1977</p> <p>Elbert Butler pt 1977</p> <p>C. C. Harwood 1/2 ac 1975 1976 1977</p>	<p style="text-align: center;">NE SE</p> <p>Mrs. O. L. Basswell 20 ac 1975 ex 1976 EX 1977</p> <p>Mrs. Ida Katherine Bailey 4 ac 1975 1976 1977</p> <p>Oscar S. Bailey pt 1975 1976 1977</p> <p>George Davis + wif. 8 1/2 acres 1975 1976 1977</p> <p>Robert Houston 1.85 ac 1975 1976 1977</p> <p>J. P. Hughes 3/8 ac 1975 1976 1977</p> <p>R. M. + F. Lora Livingston 2 ac 1975 ex 1976 EX 1977</p> <p>Roy Elmore McEllen 1.45 ac 1975 1976 1977</p> <p>Read Smith pt 1975 1976 1977</p> <p>J. W. Todd 1 ac 1975 1976 1977</p>

Scale—1 inch = 300.00 Ft.

COUNTY

SECTION 27

TOWNSHIP 11

RANGE 6

FORM 1—S.T.C.—ROBERTS & SON, BIRMINGHAM

<p>N. W. of N. W.</p> <p>R. H. Abernathy 1/2 acre 1975 ex. sh. 1976 1977</p> <p>Ernest Maxwell Samples 1 1/2 acs 1975 1976 1977</p> <p>Charles E. Hamton 25 acs 1975 1976 1977</p>	<p>N. E. of N. W.</p> <p>see next sheet</p>	<p>N. W. of N. E.</p> <p>U. S. Pipe & Fdry Co. 1975 1976 1977</p>	<p>N. E. of N. E.</p>
<p>S. W. of N. W.</p> <p>J. E. Potts 6 acs 1975 ex. sh. 1976 1977</p> <p>1st add to mountain brook est 7-359</p>	<p>S. E. of N. W.</p> <p>mountain brook est E-205</p>	<p>S. W. of N. E.</p> <p>U. S. Pipe & Fdry Co. 1975 1976 1977</p>	<p>S. E. of N. E.</p>
<p>N. W. of S. W.</p>	<p>N. E. of S. W.</p> <p>Ms. M. P. Hughes 35 acs 1975 1976 1977</p> <p>Jerry F. Cowart (1393-985) 82</p>	<p>N. W. of S. E.</p> <p>U. S. Pipe & Fdry Co. 1975 1976 1977</p>	<p>N. E. of S. E.</p> <p>J. W. Hammond "Hag" 50 acs 1975 1976 1977</p> <p>U. S. Pipe & Fdry Co. 1975 1976 1977</p> <p>Charles R. Hagan pt 202 1975 1976 1977</p> <p>M. Abadon Presbyterian Church pt 202 1975</p>
<p>S. W. of S. W.</p> <p>mountain brook E-205</p>	<p>S. E. of S. W.</p> <p>U. S. Pipe & Fdry Co. 1975 1976 1977</p>	<p>S. W. of S. E.</p> <p>U. S. Pipe & Fdry Co. 1975 1976 1977</p>	<p>S. E. of S. E.</p> <p>J. W. Hammond "Hag" 80 acs 1975 1976 1977</p> <p>U. S. Pipe & Fdry Co. 1975 1976 1977</p> <p>Charles R. Hagan pt 202 1975 1976 1977</p> <p>M. Abadon Presbyterian Church pt 202 1975</p>

Scale—1 inch=300 Ft.


COUNTY

SECTION 27

TOWNSHIP 11

RANGE 6

Form 1-S.T.C. P.M.N.—BIRMINGHAM



Muriel Bullock
1 acre 1975
1976
1977

NE
S. W. Miller, Jr. + wif. Olive
2 1/2 ac 1975
1976
1977

NW
G. A. Johns
4 ac 1976
1977

Eugene + Corine Handy
2 ac 1975
1976
1977

Suther nance + wif.
6 1/2 ac 1975
1976
1977

C. A. Johns
3 ac 1975
none

nancy Faye Pruitt Pelland
1 acre 1975
1976
1977

Robert H. King + Elsie
2 ac 1975
1976
1977

Charles Pruitt
1 acre 1975
1976
1977

Milton Brett Martin
3 1/2 ac 1975
1976
1977

Emma Hamlin Pruitt
7 ac 1975
1976
1977

Robert + Mable Martin
1 ac 1975
1976
1977

Charles A. Samples
1 ac 1975
1976
1977

J. N. Smith
1 ac 1975
1976
1977

Alabama Cablevision Co.
1 ac 1975
Telegram of S. S. Lva
1976
1977

COUNTY _____

Scale—1 inch = 300.00 Ft.

SECTION 28

TOWNSHIP 11

Paul L. Waldrop + son Danny Paul 1977

RANGE 6

FORM 1 - S.T.C. - ROBERTS & SON, BIRMINGHAM

<p>Johnny P. Crane N.W. of N.W. 10 ac 1975 1976 1977</p> <p>Silly Joe + Pat P. Watson 1.64 ac 1975 1976 1977</p> <p>Vernon Watson 2.42 ac 1975 1976 1977</p> <p>J. L.</p>	<p>Keale add myrtle F. Lounce Clementz pt. 9.21 ac 1975 1976 1977</p> <p>N. E. of N. W. William O. Hays 1/2 ac 1975 1976 1977</p> <p>Bale A. Rame 10 ac 1976 1977</p> <p>Johnny Ray Hale Seton B. Long + wf. 1975 1976 1977</p> <p>Robbie Rebecca Osborne pt 1977</p> <p>James E. Jacobs michael Paul Smith + wf. .6 ac 1975 1976 1977</p> <p>Roger B. Smith + wf. pt 4 ac 1975 1976 1977</p> <p>James H. 75 pt none 1975 1976 1977</p> <p>B. T. Carnahan + wf. pt 12 ac 1975 1976 1977</p> <p>Edward Hills Inc. pt 1.37 ac 1975 1976 1977</p>	<p>N. W. of N. E. Eric J. + William Searden myrtle F. Lounce Clementz 1.6 ac 1975 1976 1977</p> <p>Blackwood + wf. 75 pt none 1975 1976 1977</p> <p>Roger B. Smith + wf. pt 4 ac 1975 1976 1977</p> <p>William O. Hays 1/2 ac 1975 1976 1977</p> <p>Sally H. Sumner Cedar Hills Inc. pt 1.37 ac 1975 1976 1977</p> <p>Edward B. + Bernice Potter S. O. Phillips 1/2 ac 1975 1976 1977</p>	<p>N. E. of N. E. The Gods Corp J. E. Potts 30.2 ac 1975 1976 1977</p> <p>W. N. Jones lane 1975 1976 1977</p> <p>J. L. Potts 8.8 ac 1975 1976 1977</p>
<p>S. W. of N. W.</p> <p>H. T. Johnson Subdiv.</p>	<p>B. T. Carnahan + wf. 1/2 ac 1975 1976 1977</p> <p>Mary Louise Leighton Hays E. Hollis pt none 1975 1976 1977</p> <p>Eric W. Sigmon + wf. 2 ac 1975 1976 1977</p> <p>Charles E. Wharton pt 6.7 ac 1975 1976 1977</p> <p>Mountain Top Ext 7-203</p>	<p>S. W. of N. E. B. T. Carnahan + wf. 1/2 ac 1975 1976 1977</p> <p>Mary Carnahan 1/2 ac 1977</p>	<p>S. E. of N. E. The Gods Corp J. E. Potts all 1975 1976 1977</p>
<p>John J. + Vera Blewins N. W. of S. W. 1/2 ac 1975 1976 1977</p> <p>Riley E. Sigmon 1.2 ac 1975 1976 1977</p> <p>H. R. Malone pt ex 1975 1976 1977</p> <p>C. C. Davis 3.8 ac 1975 1976 1977</p> <p>Raymond Frost pt 1975 1976 1977</p> <p>B. T. Carnahan + wf. lane 1975 1976 1977</p> <p>Mary Carnahan lane 1977</p> <p>J. J. Forman 1/2 ac 1975 1976 1977</p> <p>Ed. J. Davis 9.04 ac 1975 1976 1977</p> <p>Edna P. + Margaret Henry 3 ac + lot 1975 1976 1977</p> <p>Charles E. Wharton pt 6.7 ac 1975 1976 1977</p> <p>Richard Malone 2 ac 1975 1976 1977</p>	<p>N. E. of S. W.</p>	<p>N. W. of S. E. B. T. Carnahan + wf. 1/2 ac 1975 1976 1977</p> <p>Mary Carnahan 1/2 ac 1977</p>	<p>N. E. of S. E. Monte Vista 4th add</p>
<p>S. W. of S. W.</p> <p>Fall City + Macedonia Park add.</p>	<p>S. E. of S. W.</p> <p>Mountain Top Ext 7-203</p>	<p>S. W. of S. E.</p> <p>Mountain Top Ext 7-205</p> <p>Monte Vista 3rd add. #2 19-205</p>	<p>S. E. of S. E.</p> <p>Monte Vista 3rd add</p>

Scale - 1 inch = 300 Ft.

COUNTY

SECTION 29

TOWNSHIP 11

RANGE 6

FORM 1—S.T.C.—ROBERTS & SON, BIRMINGHAM

<p>N. W. of N. W.</p> <p><i>Scenic Park add</i></p> <p>E. L. Jewell 1975 1976 1977</p>	<p>N. E. of N. W.</p> <p>J. H. (Coy) Sits Lulds</p> <p>J. H. Sits Re-arr add. 2</p>	<p>Kelly Maryon Subbitt Elmore add.</p> <p>W. of N. E. Mrs. Amelia King Foster pt 7 ac 1975 1976 1977</p> <p>Ernest L. Young pt 1975 1976 1977</p> <p>Mrs. Munnie Matoran 1.02 ac 1975 1976 1977</p> <p>H. J. Smith 70 ac 1975 1976 1977</p> <p>angle hills 1st add #91</p>	<p>Virgil L. Carter 1/2 ac 1975 1976 1977</p> <p>N. E. of N. E. 1/2 Int Weasley W. West 1975 1976 1977</p> <p>K. M. Dixon + wif. Hazel 3/800 acre 1975 1976 1977</p> <p>Bryant L. Beverly 1.68 ac 1975 1976 1977</p>
<p>S. W. of N. W.</p> <p><i>The Gods Corp</i> m.m. miles "est" 1975 1976 1977</p>	<p>S. E. of N. W.</p> <p>Johnny P. Byrd + wif. 1.40 ac 1975 2 ac 1976 1977</p> <p>Mrs. Tom M. Cooper pt 1975 none</p> <p>Lonny P. Hardin 1 acre 1977</p> <p>Robert W. Orsby 1/2 ac 1975 1976 1977</p> <p>Ronald F. See + wif. 1 acre 1975 none</p> <p>James H. Digney, Jr. 1/2 ac 1975 1976 1977</p> <p>Scenic Highland Swim Club Inc. 5 3/4 ac 1975 1976 1977</p> <p>W. Chester Lambert 1/2 acre 1975 1976 1977</p> <p>Arnold Vinyard 1/2 ac 1975 1976 1977</p> <p>Adelaide C. Smith 23.05 ac 1975 1976 1977</p> <p>1/2 Int Weasley W. West 1975 1976 1977</p>	<p>S. W. of N. E.</p> <p>Louis + Syd. A. Klein 1.9 ac 1975 1976 1977</p> <p>Mrs. Amelia King Foster pt 7 ac 1975 1976 1977</p> <p>Dyer C. Vann 1 ac 1975 1976 1977</p> <p>Ernest L. Young pt 1975 1976 1977</p> <p>the church of Jesus Christ Latter-Day-Saints</p>	<p>S. E. of N. E. 1/2 Int Weasley W. West 1975 1976 1977</p>
<p>N. W. of S. W.</p> <p>J. H. Barry all 1975 1976 1977</p> <p>1/2 Int Weasley W. West 1975 1976 1977</p>	<p>N. E. of S. W.</p> <p>Robert L. Roberts + Hulbert Burns 2.8 ac 1975 1976 1977</p> <p>Forest Park add 7-1977</p> <p><i>The Gods Corp</i> 1975 1976 1977</p>	<p>N. W. of S. E.</p> <p>George C. Morris + wif. Phyllis 1/2 ac 1975 1976 1977</p> <p>Mitchell Park Subdiv.</p>	<p>Mitchell Park Subdiv Mitchell Park Subdiv add #2 7-391</p> <p>Falls City add</p> <p>Mrs. B. Cannon "Mrs" 1/2 ac 1975 1976 1977</p> <p>D. T. Carnahan + wif. 1/2 Int 5 ac 1976 Mary Carnahan 2 Int 5 ac 1977</p> <p>1/2 Int Weasley W. West 1975 1976 1977</p>
<p>S. W. of S. W.</p>	<p>S. E. of S. W.</p> <p>city of Godsdon →</p>	<p>S. W. of S. E.</p>	<p>S. E. of S. E.</p> <p>Mrs. Hugh W. Agricola, Jr. + wif. 1/2 Int 1975 1976 1977</p> <p>Benny A. Steward pt 1975 1976 1977</p> <p>Mrs. M. P. Hughes 1/2 Int 1975 1976 1977</p> <p>1/2 Int Weasley W. West 1975 1976 1977</p> <p>aka. Paine Co. 1975 1976</p>

Scale—1 inch=300 Ft.

COUNTY

SECTION 30

TOWNSHIP 11

RANGE 6

FORM 1—S.T.C.—ROBERTS & SON, BIRMINGHAM

<p>N. W. of N. W.</p> <p>DR. J. B. Ansh 1975 200⁺ 1976 1977</p> <p>H. Shaver Hillland 12^{ac} 1975 19^{ac} 1976 1977</p> <p>episcopal church of the Holy Comforter 1975</p>	<p>N. E. of N. W.</p>	<p>N. W. of N. E.</p> <p>Scenic Highlands add</p>	<p>N. E. of N. E.</p> <p>Shannon Hills</p>
<p>S. W. of N. W.</p> <p>ms. Hugh Agricola, Jr. Est 1/2^{ac} 1975 1/2^{ac} 1976 1977</p> <p>ms. M. P. Hughes 1/2^{ac} 1975 1/2^{ac} 1976 1977</p>	<p>S. E. of N. W.</p>	<p>S. W. of N. E.</p> <p>Scenic Highlands</p>	<p>S. E. of N. E. The Herb. Corp m. m. miles "est" 1975 1976 1977</p>
<p>N. W. of S. W.</p> <p>episcopal church of the Holy Comforter 1975</p>	<p>N. E. of S. W. ms. M. P. Hughes ms. Hugh Agricola, Jr. Est 1/2^{ac} 1975 1/2^{ac} 1976 1977</p>	<p>N. W. of S. E.</p> <p>Andrew Chaffin all 1975 all 1976 1977</p>	<p>N. E. of S. E.</p>
<p>S. W. of S. W.</p> <p>Anne F. Bellenger all 1975 all 1976 1977</p>	<p>S. E. of S. W.</p>	<p>S. W. of S. E. James E. Humphrey DR. W. M. Harris Sr. 1975 1^{acre} 1976 1977</p> <p>Will Humphrey Jo Anne Padgett Dewey Rowan 1^{acre} 1975 18^{ac} 1975 1/2^{ac} 1975 est 1976 1976 est 1976 ex 1977 1977 1977</p>	<p>S. E. of S. E.</p> <p>Sadie Elmore + Fernwood Mitchell all 1975 1976 1977</p>

Scale—1 inch=300 Ft.

COUNTY _____

SECTION 31

TOWNSHIP 11

RANGE 6

FORM 1—S.T.C.—ROBERTS & SON, BIRMINGHAM

<p>N. W. of N. W. <i>J.R. Huice + A.H. Huice + John Padgett</i> all 1975 1976 1977</p>	<p>N. E. of N. W. <i>see next sheet</i></p>	<p>N. W. of N. E. <i>Sadie Elmaet + Annwood Mitchell</i> all 1975 1976 1977</p>	<p>N. E. of N. E. <i>city of Gods.</i></p>
<p>S. W. of N. W. 50' X 137 1/2' <i>Margaret E.C. Haynes</i> <i>Set</i> 1975 1976 1977</p> <p><i>Wright Bopt Ch</i> 1975</p> <p><i>Mrs. Rosie Perron Smith</i> <i>pt</i> 1975 1976 1977</p> <p><i>Nellie Daniel White</i> <i>pt</i> 1975 1976 1977</p>	<p>S. E. of N. W. <i>W. y. Clayton "Mrs"</i> 2.70 ac 1975 1976 1977</p> <p><i>Albert Yarbrough + wif.</i> <i>pt</i> 1975 1976 1977</p>	<p>S. W. of N. E. <i>see next sheet</i></p>	<p>S. E. of N. E. <i>Ala. Power Co.</i> <i>Richard E. Berntessen, Jr.</i> 1/2 ac. 1975 1976 1977</p> <p><i>W.H. Sumo</i> <i>5 ac.</i> 1975 1976 1977</p> <p><i>Ala. Power Co.</i> 1975 1976</p>
<p>N. W. of S. W. <i>wiggman hills addn.</i></p>	<p>N. E. of S. W. <i>Lucena Hunt Jones</i> <i>Set</i> 1975 1976 1977</p> <p><i>Leon Yancy</i> <i>St.</i> 1975 1976 1977</p> <p><i>Malone United Methodist Church</i></p>	<p>N. W. of S. E. <i>Donald A. Bullington + wif.</i> <i>pt.</i> 1975 1976 1977</p> <p><i>W. P. Clayton</i> E 1/2 1975 1976 1977</p> <p><i>Ruth Hitland</i> <i>pt</i> 1975 1976 1977</p> <p><i>Mrs. W.H. Poston Exec.</i> <i>pt</i> 1975 1976 1977</p> <p><i>Harold L. Shamlin</i> <i>pt</i> 1975 1976 1977</p>	<p>N. E. of S. E. <i>W. P. Clayton</i> <i>Mrs. Elizabeth W. Waterman</i> 19 ac 1975 1976 1977</p> <p><i>none</i></p> <p><i>Joe Roger + Anita Laney</i> 19 ac 1976 1977</p> <p><i>Ala. Power Co.</i> 1975 1976</p> <p><i>Clayton Subdv.</i></p>
<p>S. W. of S. W. <i>Cone Mills Subdv.</i></p>	<p>S. E. of S. W. <i>Cone Mills Subdv.</i></p>	<p>S. W. of S. E. <i>Cone Mills Subdv.</i></p>	<p>S. E. of S. E. <i>Ala. Power Co.</i> 1975 1976</p> <p><i>city of Gods.</i></p>

Scale—1 inch=300 Ft.


COUNTY _____

SECTION 31

TOWNSHIP 11

RANGE 6

Form 1-S.T.C. P.O. BIRMINGHAM



H.C. Hodddard
 1/2 acre 1975
 1/2 acre 1976
 ch 1977

NE NW
 Jerry S. Cleland + wif
 1 acre 1975
 1976
 1977

Charles Bellamy
 pt. 1975
 1976
 1977

Ray O. + Dorothy F. Sinksford
 2 ac 1975
 1976
 1977

David Lee Bellamy 2 lots 1975
 1976
 1977

William Joseph Sweeney
 3 ac 1975
 1976
 1977

Norman Bellamy
 1/2 acre 1975
 1976
 1977

Earl O. Clayton
 16 ac 1975
 1976
 1977

F. L. Clayton
 17.45 ac 1975
 1976
 1977

W. G. Clayton "Mrs"
 1/2 acre 1975
 1976
 1977

SW NE
 Mrs. Bertha Collins
 pt 1975
 1/2 ac 1976
 ex 1977

George O. Argo
 1 acre 1975
 1976
 1977

Mrs. T. E. Abernathy
 75' x 109' 1975
 none

Bertha M. Holland
 3 ac 1975
 1976
 1977

Jean E. Bradford
 100' x 186' 1975
 1976
 1977

F. M. Morgan + wif.
 3 ac 1975
 1976
 1977

Franklin R. Cain
 1/4 ac 1975
 1976
 1977

Charles E. + Elaine Vice
 3 ac 1975
 1976
 1977

Robert Erwin + Jean E. Bradford
 5700 acre 1975
 1976
 1977

Becky Vick
 75' x 109' 1976
 1977

Scale—1 inch = 300.00 Ft.

COUNTY _____

SECTION 32

TOWNSHIP 11

RANGE 6

FORM 1—S.T.C.—ROBERTS & SON, BIRMINGHAM

<p>N. W. of N. W. Ala. Power Co.</p> <p>Lone Mills Corp. 200 ac. 1976 1977</p> <p>city of Gadsden</p>	<p>N. E. of N. W. city of Gadsden</p>	<p>N. W. of N. E.</p>	<p>N. E. of N. E.</p> <p>Belleme Hglds</p>
<p>S. W. of N. W. Clayton Lubbo, Mrs. Taylor pt 1975 1976</p> <p>central Ala. Dry Woods Co. 1975 1976 1977</p> <p>Alma Sue Cain pt 1975 1976 1977</p> <p>Mrs. Lucy E. Taylor pt 1975 1976 1977</p> <p>Charles W. Williamson set 1975 1976 1977</p> <p>Ala. Power Co.</p>	<p>S. E. of N. W. Belleme Hglds</p>	<p>S. W. of N. E.</p>	<p>S. E. of N. E. E.R. S. K. Cooper pt 2 ac 1975 1976 1977</p> <p>Mrs. Zerah Lyle Appleton Drake pt. 1975 1976 1977</p> <p>C. S. Graham set 1975 1976 1977</p>
<p>N. W. of S. W. Mrs. Charles M. Lusk 200 ac 1975 1976 1977</p> <p>Ernest O. + Dorothy Council and 1/2 bit 200 ac 1977</p> <p>Jean R. Richardson 100 ac 1975 1976 1977</p> <p>Walter Richardson, Jr. and 1/2 bit 200 ac 1977</p> <p>Ala. Power Co.</p>	<p>N. E. of S. W. Belleme Hglds.</p>	<p>N. W. of S. E. Mrs. Willie M. Mason pt 1977</p> <p>S. E. of S. E. S. L. Hershey, "Est" pt 1975 1976 1977</p>	<p>N. E. of S. E. Belleme.</p> <p>Ben Lris add to Highland Park.</p>
<p>S. W. of S. W. E. S. Edwards 110 ac 1975 1976 1977</p> <p>Edwards Pontiac Cadillac Inc. set 1975 1976 1977</p> <p>Graham Insurance Agency 2 1/2 ac 1975 1976</p> <p>Edwards Rental + Leasing, Inc. 2 1/2 acs. 1977</p> <p>Ala. Power Co. 1975 1976</p> <p>Ala. Power Co.</p>	<p>S. E. of S. W. Agrícola Furnace Co. c- pt 1975 1976 1977</p> <p>Maurin Bowden + J. Parkerson pt 1975 1976 1977</p> <p>Hershey Plat</p>	<p>S. W. of S. E. See next sheet</p>	<p>S. E. of S. E. See next sheet</p>

COUNTY

Scale—1 inch=300 Ft.

Form 1-S.T.C. P.A.N.—BIRMINGHAM

	<p>noojin Investment Co. pt 1975 1976 1977</p> <p>7 Barb Swain set 1975 1976 1977</p> <p>adamo funeral Home, Inc. set 1975</p> <p>Minnie Painter set 1975 1976 1977</p> <p>Julia B. Downs pt 1975 1976 1977</p> <p>Eugene Ball set 1976 none</p> <p>George Towward set 1975 1976 1977</p> <p>W. William + Kathryn Reuss set 1975 1976 1977</p> <p>M^c Properties, Inc. set 1975 1976 1977</p> <p>John + Eddie Mae Sims set 1975 1976 1977</p> <p>Melvin Tub + wif. set 1975 1976 1977</p> <p>Martha W. Inger set 1977</p> <p>George + Estella Stephens set 1975 1976 1977</p> <p>Perry Varner "Mrs" set 1975 1976 1977</p> <p>Joe Rogn + Anita Lamy pt 1977</p> <p>Mattie Stittum set 1975 1976 none</p> <p>Theodore Roosevelt Wilson pt 1975 1976 1977</p> <p>roads. Ala. North Unit Johnson's Witnesses pt</p>
<p>Josephine Williams 1/4 ac ex sb 1975 1976 ex sb 1977</p> <p>SW 1/4 of SE 1/4</p> <p>Louise Eavin, Annie Dabry + Kate Alexander pt 1975 1976 1977</p> <p>Eugene Ball + wif L 50' x 105' set 1975 1976 1977</p> <p>M^c Coy + Odeasa Fielder set 1975 EX 1977</p> <p>William Froyer M^c 721 set 1975 1976 1977</p> <p>Mrs. Jan Ector Santa pt 1975 1976 1977</p> <p>James Ed Harris 2 sets 1975 1976 1977</p> <p>Mrs. S. M. Penn 1/2 ac. 1975 1976 none</p> <p>David C. Sanford + wif. set 1975 1976 1977</p> <p>Walter + Sarah Harrison pt. 1975 1976 1977</p> <p>Mrs. Mildred L. Williams pt 1975 1976 1977</p> <p>Florence Billingsley pt. 1975 1976 1977</p> <p>Lumpie Henry "Mrs" set 1975 1976 1977</p> <p>The Industrial Dev. Board bas 1975 1976 1977</p> <p>Ruby Dudley pt 1975 1976 1977</p> <p>Minnie M^c Fee "etal" set 1975 1976 1977</p> <p>noojin Investment Co. pt 1975 1976 1977</p> <p>Sra E. Phillips 1/2 ac. 1977</p>	<p>SE 1/4 of SE 1/4</p> <p>W. E. Weston + wif L 45' x 130' set 1975 ex sb 1976 ex sb 1977</p> <p>Sarah Poole "C" set 1975 ex sb 1976 ex 1977</p> <p>Allen Benson et al pt 1975 1976 1977</p> <p>Suella H. Lowery set 1975 1976 1977</p> <p>Lrene Berry set 1975 1976 1977</p> <p>Alfred + Corine B. Jenkins pt. ex sb 1975 1976 EX 1977</p> <p>Ruby Dudley pt 1975 1976 1977</p> <p>John E. Maull set 1975 1976 1977</p> <p>Sillie Mae Bond set 1975 1976 1977</p> <p>Mrs. L. H. Burkam pt. 1975 1976 none</p> <p>annie Lou Miliner set 1975 1976 1977</p> <p>Rosa Mae Huff L 100' x 150' set 1975 ex sb 1976 ex 1977</p> <p>Mozelle Cole pt 1975 1976 1977</p> <p>Norman + Magene Harris set 1975 1976 1977</p> <p>Odell Frazier + wif. Cora pt 1975 1976 1977</p> <p>OR. L. K. Cooper pt. 2 acs 1975 1976 1977</p> <p>Willie + Susie Jackson pt 1975 1976 1977</p> <p>H. O. Adams pt 1975 1976 1977</p> <p>John L. Lathan + wif set 1975 1976 1977</p> <p>James J. Jelks set 1975 1976 1977</p> <p>Henry, John + Mason Mitchell pt 1975 1976 1977</p> <p>Eula Albert L 50' x 110' set 1975 1976 1977</p> <p>Junior Davis pt 1975 1976 ex 1977</p> <p>William H. Kelly + wif. set 1975 1976 1977</p> <p>Souie nail 2 sets 1975 1 set 1976 1977</p> <p>Adamo Funeral Home, Inc. -c- 1976 1977</p> <p>S A Dixon can do 1976 1977</p>

Scale—1 inch = 300.00 Ft.


COUNTY

SECTION 33

TOWNSHIP 111

RANGE 6

Form 1—S.T.C. P.O. BOX—BIRMINGHAM



Jimmie Terrell + wif agns SW $\frac{1}{4}$ of SW $\frac{1}{4}$
 pat 1975
 ex sb 1976
 ex sb 1977

Sodie Murphy
 set 1975
 1976
 1977

Thomas W. Sneed
 set 1975
 1976
 1977

Stella Asbery
 pat 1975
 ex sb 1976
 ex 1977

Mary Houston Kennedy
 pat 1975
 none
 1976
 1977

Bobbie Terrell
 pat 1975
 1976
 1977

David Waller
 set 1975
 none

Lube + Annie Ashford
 set 1975
 1976
 1977

Porter Marshall King
 set 1975
 1976
 1977

Frank Waller
 pat 1975
 H. Waller
 pat 1976
 1977

Thomas L. Bush
 2 sets 1975
 3 sets 1976
 1977

Amanda Madison + Ruby Littlefield
 pat 1975
 1976
 1977


Nettie Jewell Miller
 set 1976
 1977

Edward H. Cox
 set 1975
 1976
 1977

Earnest Miller + wif
 pat 1975
 1976
 1977

Joseph Glenn + wif
 set 1975
 1976
 1977

Fred E. Miller
 set 1975
 1976
 1977



Scale—1 inch = 300.00 Ft.

COUNTY _____

SECTION 33

TOWNSHIP 11

RANGE 6

FORM 1—S.T.C.—ROBERTS & SON, BIRMINGHAM

<p>N. W. of N. W. Bellevue High add. 2nd add to Monte Vista add.</p>	<p>N. E. of N. W. R. B. Powell 6.4 19.75 1000 2nd add to Monte Vista add.</p>	<p>N. W. of N. E. James H. Brooks 2 lots 1975 1976 1977 Robert H. Brooks pt lot 1975 1976 1977 1st add to 3rd add to Monte Vista add Monte Vista add Frank Ed Burleson + wife 125' x 350' 1975 1976 1977 Mrs. Hoyt Lee lot 1975 1976 1977 J. M. + Burleson & M. W. Lott 1975 1976 1977 N. Wayne Cooper pt 1975 1976 1977 D. E. Pasour pt 1975 1976 1977</p>	<p>N. E. of N. E. James C. Sullard 125' x 350' 1975 1976 1977 Mrs. Hoyt Lee lot 1975 1976 1977 Herbert D. Ritchey lot 1975 1976 1977 Horace C. Kennedy + wife 2700' x 300' 1975 1976 1977</p>
<p>S. W. of N. W. DR. L. M. Boyer pt 1975 1976 1977 DR. Arthur L. + Helen Ennis lot 1975 1976 1977 2nd add to Monte Vista add</p>	<p>S. E. of N. W. D. L. Clapley + wife Frances 23 ac. 1977 Andrew Chaffin pt 26.28 ac 1977 monte Vista subdiv.</p>	<p>N. W. of N. E. Robert H. Brooks pt lot 1975 1976 1977 James H. Brooks 2 lots 1975 1976 1977 Eddie H. Cooper + wife 1975 1976 1977 Mose F. Copeland 1100' x 300' 1975 1976 1977 H. Wayne Cooper pt 1975 1976 1977 Chas. L. Cooper 1100' x 300' 1975 1976 1977 J. M. + Burleson & M. W. Lott 1975 1976 1977 D. E. Pasour pt 1975 1976 1977</p>	<p>S. E. of N. E. U. S. Pipe + Fdry Co 1975 1976 1977</p>
<p>N. W. of S. W. Jordan Hots add. Mountainview East subdiv. Andrew Chaffin 1.93 ac 1975 1976 1977 Eugene Prater lot 1975 1976 1977 Eugene M. Prater + Sister Browder 700 ac. 1975 1976 1977 Rosa May Willis lot 1975 1976 1977</p>	<p>N. E. of S. W. Cahnell add Cahnell 2nd add. Mountainbrook add #3 Andrew Chaffin pt 1975 1976 1977</p>	<p>N. W. of S. E. Citizens Federal Savings + Loan pt 1975 1976 1977 Freeman Kennedy + Co. 1975 1976 Mont Walter Rice, Jr. + wife 1975 1976 1977 Cornelia Mitchell pt 1977 Mountainbrook Re-arr Blks 6-10 Mountainbrook add #3</p>	<p>N. E. of S. E. U. S. Pipe + Fdry Co 1975 1976 1977</p>
<p>S. W. of S. W. See Preceding sheet</p>	<p>S. E. of S. W. Mountainbrook Re-arr #1 Mountainbrook add</p>	<p>S. W. of S. E. Andrew Chaffin pt 1975 1976 1977 Patricia + Theodore R. M. Alpin pt 1975 1976 1977 U. S. Pipe + Fdry Co 1975 1976 1977 Prudential Insurance Co. of America 1976</p>	<p>S. E. of S. E. U. S. Pipe + Fdry Co 1975 1976 1977</p>

Scale—1 inch=300 Ft.

COUNTY

SECTION 34

TOWNSHIP 11

RANGE 6

FORM 1—S.T.C.—ROBERTS & SON, BIRMINGHAM

<p>N. W. of N. W.</p> <p>U. S. Pipe + Fdry Co. 1975 1976 1977</p>	<p>N. E. of N. W.</p>	<p>N. W. of N. E.</p> <p>Mantha McCurdy Lancaster N 2 1975 1976 1977</p> <p>Lawrence + Mary Hill 1 acre 1975 1976 1977</p> <p>Betty Jean Lane 1/4 ac 1975 1976 1977</p> <p>Bella Ross 1/4 ac 1975 1976 1977</p> <p>U. S. Pipe + Fdry Co. 1975 1976 1977</p>	<p>N. E. of N. E.</p> <p>India Sutherland Plat</p> <p>Mrs. + Katie Spear 2150' x 250' 1975 1976 1977</p>
<p>S. W. of N. W.</p> <p>U. S. Pipe + Fdry Co. 1975 1976 1977</p>	<p>S. E. of N. W.</p>	<p>J. C. Hammond 1/4 ac + 2 1/2 ac 1975 1976 1977</p> <p>Wayne Richmond Hammond + Carolyn 22.26 ac 1975 1976 1977</p>	<p>S. E. of N. E.</p> <p>See next sheet</p>
<p>N. W. of S. W.</p> <p>U. S. Pipe + Fdry Co. 1975 1976 1977</p>	<p>N. E. of S. W.</p>	<p>N. W. of S. E. Walter B. Hill 3 acres 1975 1976 1977</p> <p>J. W. Anderson Exec. 34 ac 1975 1976 1977</p> <p>Dr. E. Parker, Jr. + Billie Jo. Woodall 3 ac 1975 1976 1977</p> <p>Four Elven Drive in Inc. 1/4 ac 9.13 ac 1975 1976</p>	<p>N. E. of S. E.</p> <p>See next sheet</p>
<p>S. W. of S. W.</p> <p>See next sheet</p>	<p>S. E. of S. W.</p>	<p>Cathleen Coats 1/4 ac 1975 1976 1977</p> <p>Charles E. Harbor 1/2 acre 1975 1976 1977</p> <p>Sammie Lee Colburn Supp I. 1977</p> <p>Hillcrest add 1976 1975</p> <p>Ala. Power Co.</p> <p>S. W. of S. E. M. S. + Cathleen Coats 1.02 ac 1975 1976 1977</p> <p>Willie Mae Denmore Supp I. 1977</p> <p>U. S. Pipe + Fdry Co. 1975 1976 1977</p>	<p>S. E. of S. E. Ala. Power Co. 1975 1976</p> <p>Wayne Copeland et al 1/4 ac 1975 1976 1977</p> <p>Four Elven Drive in Inc. 1/4 ac 9.13 ac 1975 1976</p> <p>Four Elven Drive in Inc. 1/4 ac 1975 1976 1977</p>

Scale—1 inch=300 Ft.

COUNTY _____

SW SW ²		SE NE	
		John Stinson L 75' x 150' 1975 w/pt 1976 ex 1977	Harold L. Sautrey 2 1/2 ac 1975 1976 1977
			Joseph M. Wiggan + wif. pt. 1975 1976 1977
		J.H. Selzer pt 1975 1976 1977	Souial L. Hale pt 1975 1976 1977
		Urbieia L. Brasher pt 1975 1976 1977	Henry E. Martin + wif. pt 1 ac 1975 1976 1977
		acton E. Brown + wif. 2 ac. 1975 1976 1977	Wm. K. McElroy pt 1975 1976 1977
		W. J. Bryan + wif. L 89' x 150' 1975 1976 1977	J. L. Smith 2 1/2 ac 1975 1976 1977
		W. A. + Helen Colbia pt 1975 1976 1977	Ray E. + Angolon Whiamont pt 1975 1976 1977
			m. f. Wall add
Thorton + Reather Henry SW		NE SE	
Lot 1975 1976 ex 1977 pt Reg	O. Randolph Hibbs 2.1 ac 1975 1976 1977	J. C. Holt sat 1975 1976 1977	E. M. Pater + Haze W. O'auis sat 1975 1976 1977
Robert C. Whittle L 91' x 278' ex 1/2 ac 1976 ex 1/2 ac 1977	Wayne Copeland et al pt 10 ac + 2 ac 1975 1976 1977	R. C. Quattlebaum 13/16 ac + 2 ac 1975 1976 1977	
Mr. Willie Hibbs 1 ac + 1 ac 1975 1976 ex 1977 pt Reg	Lamence + Mary Hill sat 1975 1976 note	Sottie Jimison 1 ac 1975 1976 1977	James W. + Mattie Woods pt 1975 1976 1977
Emanuel Barber + Lena M. Hubbert L 112' x 117' 1975 1976 note	Mary Alice Moon 1/4 ac. 1975 1976 1977	Ernest Johnson 1/2 ac 1975 1976 ex 1977	O. C. Young + wif. 1/2 ac 1975 1976 1977
S. O. Salinger 1 ac 1975 1976 1977	Mrs. Lula Foster Hammond "nee" 20 1/4 ac 1975 1976 1977	John Frank Lamb + wif. pt 1975 1976 1977	U. S. Pipe & Fdry Co. 12 ac 1975 1976 1977
Will + Cecindy Brown sat 1975 1976 1977	William + Nell Frances Hill 1/2 ac 1975 1976 1977	Suzene Sailer pt 1975 1976 1977	James R. + Klona J. Johnson sat 1977
Harold Lee Hibbs sat 1975 1976 1977	Willie Mae Hill sat 1975 1976 1977	Charlie Mayhew 1/2 ac. 1975 1976 1977	James Compell sat 1977
Eugene Pater sat 1975 1976 1977	Ether + Belle Ragland 1 ac 1975 1976 1977	Earl Brady Sandridge 1/2 ac 1975 1976 1977	J. F. Bowman sat 1975 1976 ex 1977
			Don Packer + wif L 278' x 216' ex 1/2 ac 1976 ex 1/2 ac 1977
			Sara M. Martin 2 1/4 ac 1975 1976 1977
			Malon J. Shaffer sat 1975 1976 1977
			E. L. Newbury 1 ac 1975 1976 1977
			Engine Taylor 5 ac 1975 1976 ex 1/2 ac 1977 pt Reg.
			J. Emmett Packer 1/4 ac 1975 1976 1977
			Four Eleven Drive In. Inc. 1.93 ac 1975 pt 1976 1977
			J. E. Packer, Jr. + Willie Jo Woodall 1 ac 1975 1976 1977
			Herschel Barber sat 50' x 150' 1975 1976 1977
			J. M. Simmons add

SECTION

35

TOWNSHIP

11

RANGE

6

FORM 1—S.T.C.—ROBERTS & SON, BIRMINGHAM

<p>N. W. of N. W. Lutherin Subdy. of L12 India Lutherin est J. D. + Anne Sell Connell pt. 1975 pt. 1976 pt. 1977</p> <p>Erwin + Elizabeth owns pt. 1975 pt. 1976 pt. 1977</p> <p>Eric D. Whit pt. 1975 pt. 1976 none</p> <p>Wm. E. owns + Elizabeth pt. 1977</p> <p>John H. Wolfe pt. 1975 pt. 1976 pt. 1977</p> <p>India Lutherin Plat</p>	<p>N. E. of N. W. Presley add John N. Thomas pt. 1975 pt. 1976 pt. 1977</p> <p>Chas Ed Tina Abernathy 1/2 ac. East Pt. 1976 from 71-72-73-74-75-76 1977</p>	<p>N. W. of N. E. Mabel Williams W/2 1975 1976 1977</p> <p>Mildred Walker Sewell E/2 1975 1976 1977</p>	<p>N. E. of N. E. Holly Homes Plat H. H. Cranford "Hm" pt. 1975 pt. 1976 pt. 1977</p>
<p>S. W. of N. W.</p> <p>See next sheet</p>	<p>S. E. of N. W. Connell add India Lutherin Plat</p>	<p>S. W. of N. E.</p> <p>Charles R. Thomas 1st pt. 73.35 ac. 1975 none</p> <p>James M. Brownings + ul. pt. 73.35 ac. 1976 pt. 51.66 ac. 1977</p> <p>1/2 ac. First Nat. Bk. Co. DISICANA, Texas 1975</p> <p>Davont Davont 1975 1976 1977</p> <p>Robert M. Davont 1/2 ac. 1977</p>	<p>S. E. of N. E.</p> <p>Wimberly add 11-805</p>
<p>N. W. of S. W. Wayne Copeland et al pt. 1975 pt. 1976 pt. 1977</p> <p>Four Eleven Drive on line L. pt. 9.13 ac. 1975 1976 1977</p> <p>U. S. Pipe + Fdry Co 2 1/4 NW cor. 1975 1976 1977</p>	<p>N. E. of S. W.</p> <p>See next sheet</p>	<p>N. W. of S. E. Brookline Subdy.</p>	<p>N. E. of S. E.</p> <p>See next sheet</p>
<p>S. W. of S. W. Wayne Copeland et al pt. 1975 pt. 1976 pt. 1977</p> <p>Four Eleven Drive on line L. pt. 9.13 ac. 1975 1976 1977</p> <p>Erwin + Anne add. minimal land to add</p>	<p>S. E. of S. W.</p>	<p>S. W. of S. E.</p> <p>See next sheet</p>	<p>S. E. of S. E.</p> <p>See next sheet</p>

Scale—1 inch—300 Ft.

COUNTY

Form 1—S.T.C. P. 4 N.—BIRMINGHAM

M.F. Walls add.
North Hgld add.

SW NW
Wm. K. McChesny
pt 1975
1976
1977

J. A. Anderson
1/2 ac. 1975
1976
1977

Uebia L. Brasher
pt 1975
1976
1977

Ray E. + Angelen Whisnant
pt 1975
1976
1977

W. A. + Helen Cobia
pt 1975
1976
1977

Anna Maude O. Denney
1 150' x 150' 1975
1976
1977

Henry E. Martin + wif.
pt 1/2 ac 1975
1976
1977

Tom Sansom
Set 1975
1976
1977

James F. Rattledge
1 75' x 150' 1975
ex st 1976
ex 1977

NE SE
Mrs. J. L. William
1/2 ac 1975
1976
1977

Edward J. Roberts, Jr. + wif.
2 Lots 1975
1976
1977

Miss Lucille Beacham
1/2 ac 1975
1976
1977

J. L. Jackson
1/2 ac 1975
1976
1977

W. Kenneth Puxton
Set 1975
1976
none

Charles E. Craft
Set 1975
1976
none

1/2 ac Robert Davont & L

James M. Cranford + wif.
pt 4 ac 1975
1976
1977

E. L. Kay
1 ac 1975
1976
1977

Gray L. Ransom
1/2 ac 1975
1/2 ac + set 1976
1977

Sammy Dean Harmon + wif.
Set 1976
1977

Mrs. L. W. Cranford
pt 2 1/2 ac 1975
1976
2 7/8 ac 1977

Edward Kay + wif.
Set 1975
none

P. L. Robertson
1 7/8 ac 1975
1976
1977

Alan R. Wagon
pt. 1976
1977

Verdon George
pt 1975
1976
1977

Patricia C. Nield
Set 1975
1976
1977

Leon + Margaret Whitt
Set 1975
1976
1977

Blairia Hall Countryman
Set 1977

The Seale C. King Co. Inc.
pt 5 ac 1975
1976
1977

Chadwick add. #2
Re-ar Blks 1-2 Chadwick

Ala. Power Co.
1975
1976

C. L. + Mary M. Sauls
3 ac 1975
ex st 1976
ex 1977

NE SW
W. L. Antwell "Mrs"
1 ac 1975
ex st 1976
ex 1977

Clinton W. McCaw
1 ac 1975
1976
1977

J. Emmett Packer
Set 1975
1976
1977

Mrs. Joyce Sauls Parnell
Set 1975
1976
1977

Calvin Sauls, Jr.
1/4 ac 1975
1976
1977

agricola's 1st add to N. Hgld

SE SE
Annie Dell + Joyce Robertson
1/4 ac 1975
ex st 1976
ex 1977

Ala. Power Co.
1976

Davont Davont
1975
1976
1977

Mrs. C. H. McCaw
Set 1975
1976
1977

Clinton W. McCaw
2 Lots 1975
1976
1977

Mrs. Margie McCaw
2.81 ac 1975
1976
EX 1977

Dammie + gou Copeland
pt 1.65 ac 1975
1976
1977

Verdon George
pt 1975
1976
1977

Maggie C. McCaw
.69 ac 1975
1976
1977

Bobby D. Adkinson + wif.
pt 1975
1976
1977

James M. Cranford + wif.
pt 4 ac 1975
1976
1977

Tommy Joyce Bladden
pt 1975
1976
1977

S. W. + Lilla McCaw
Set 1975
none

Douglas W. Brown + wif. Sybil
2.1 ac 1975
none

Jennie A. Cranford
3 ac 1975
1976
1977

Carolyn Jackson
Set 1975
1976
1977

Mrs. C. E. Packer
2 1/2 ac 1975
1976
1.81 ac 1977

W. W. + Nellie I. Bruce
pt 1975
1976
EX 1977

Mrs. L. W. Cranford
pt 2 1/8 ac 1975
1976
EX 1977

E. C. Sacks
1 ac 1975
1976
1977

James Harold Robertson
1/2 ac 1975
1976
1977

Ralph Craft
1 ac 1975
ex st 1976
EX 1977

Sonie D. Blather
2.91 ac 1975
1976
1977

Robert B. + Mildred McCaw
1 ac 1975
1976
1977

W. C. Raden
Set 1975
1976
1977

Chadwick add. #2
Chadwick #2 Re-ar

The Seale C. King Co. Inc.
pt 5 ac 1975
1976
1977

Sammy D. Scott
Set 1975
1976
1977

newman H. Thacker
1 ac 1975
1976
1977

Palmer R. + Carolyn Soland
2.1 ac 1976
1977

Alan R. Wagon
pt. 1976
1977

Rally
Louise Blather "etal"
Set 1976
1977

Geo. C. Morris
← .62 ac 1977

David Lee Vinson + wif. Eleanor
pt 8.05 ac 1977

David L. Vinson + wif. Eleanor
pt. 8.05 ac 1977


Scale—1 inch = 300.00 Ft.

SECTION 35

TOWNSHIP 11

RANGE 6

Form 1—S.T.C. P.C.N.—BIRMINGHAM



Ruby B. Hagood + J. B. Hagood "Mrs" S W S E
 pt. 1975
 1976
 1977
 Newman H. Shucker
 Set 1975
 1976
 1977

Davant Davant
 1975
 1976
 1977

E. W. Weaver + wif. Bertha
 pt. 1975
 ex. 1976
 ex. 1977

Randall Clyde Wilkie + wif. Joan A.
 pt. 1977

Allen M. Bailey
 1.69 ac 1975
 1976
 1977

Monise Holland + wif. Carla
 Set 1975
 1976
 1977

Carolyn Jackson
 Set 1975
 1976
 1977

James Howard + Barbara J. Mayken
 Set 1975
 1976
 none

Lewis E. Scruggs + wif.
 pt. 1975
 1976
 1977

Scale—1 inch = 300.00 Ft.

COUNTY _____

SECTION

36

TOWNSHIP

11

RANGE

6

FORM 1—S.T.C.—ROBERTS & SON, BIRMINGHAM

<p>N. W. of N. W.</p> <p>B. R. Pegram add</p>	<p>N. E. of N. W.</p> <p>Pegram add</p>	<p>N. W. of N. E.</p> <p>ms. Rosa L. Newberry "est" all 1975 1976 1977</p> <p>11</p> <p>Presley add</p>	<p>N. E. of N. E. Ralla E. Clark</p> <p>John E. Young + wif 20⁺ 1975 1 acre ex-sh. 1976 with a. Mason pt. 1977 none</p> <p>Morris Earl + Lucie Ester 10⁺ 1975 1976 1977</p> <p>Hubert Frazier, Jr. pt 1975 none 1976</p> <p>A. C. Sipescom, Jr. 9⁺ 1975 1976 1977</p> <p>Fred J. McCarty pt 1975 1976 1977</p> <p>Henry Franklin M^c Elduff 1/2⁺ 1975 1 1/2⁺ 1976 1977</p> <p>A. E. Huffman add</p>
<p>S. W. of N. W.</p> <p>B. R. Pegram add ward Ewing add</p>	<p>S. E. of N. W.</p>	<p>S. W. of N. E.</p> <p>ms. Rosa L. Newberry "est" 113⁺ 1975 1976 1977</p> <p>J. T. Swann 7⁺ 1975 1976 1977</p>	<p>S. E. of N. E.</p> <p>see next sheet</p>
<p>N. W. of S. W.</p> <p>ward Ewing add.</p>	<p>N. E. of S. W.</p>	<p>N. W. of S. E.</p> <p>ms. Rosa L. Newberry "est" 33.6⁺ 1975 1976 1977</p> <p>Ala. Power Co. 1975 1976</p> <p>Bickerwood Sub. D-232-233</p>	<p>N. E. of S. E. Ala. Power Co.</p> <p>0-232-233 Bickerwood Sub. und 1/2⁺ bnt. George W. King 3.6⁺ 1975 1976 1977</p> <p>James King Jr. und 1/2⁺ bnt. 3.6⁺ 1975 1976 1977</p> <p>Stacy W. Reaves pt 6⁺ 1975 1976 1977</p> <p>Bickerwood Sub. D-232-233</p> <p>Ala. Power Co.</p>
<p>S. W. of S. W.</p> <p>see next sheet</p>	<p>S. E. of S. W.</p> <p>see next sheet</p>	<p>S. W. of S. E. Roger D. Edwards + wif. 1 acre 1975 1976 1977</p> <p>Charles E. + Peggy Jean Roberts 2⁺ 1976</p> <p>Bill Franklin Johnson 20⁺ 1975 1976</p> <p>Forest D. Knowles pt 1975 1976</p> <p>Henry W. Walker 1 ac. 1976</p> <p>Henry & Nancy wif. 2⁺ 1976</p> <p>Henry Shady Palmer pt 1975 1976</p> <p>Gray Dike Pennington + wif. Patricia 20⁺ 1975 1976</p> <p>Charles Edward Roberts + wif. 2 1/2⁺ 1975 1976</p> <p>The Seatie C. King Co. Inc. - c - 20⁺ 1975 1976</p> <p>Ala. Power Co. 1975 1976</p>	<p>S. E. of S. E. George W. King und 1/2⁺ bnt 1975 1976 1977</p> <p>Ala. Power Co. 1975 1976</p>

Scale—1 inch=300 Ft.


COUNTY

Form 1-S.T.C. P. & M. - BIRMINGHAM

<p>Ralph Pruitt 3/4 ac 1975 1976 1977</p> <p>David Lee Vinson + wif. Eleanor pt 8.05 ac 1977</p> <p>Mrs. Josephine Shew 3/4 ac 1975 1976 or 1977</p> <p>Mrs. W. Howell + wif. Thelma D. pt. 1977</p> <p>Harleen S. + Clarence W. Talbot pt 1975 1976 1977</p> <p>David L. Vinson + wif. Eleanor pt 8.05 ac 1977</p> <p>Edna V. Hunter et al 1 ac 1977</p> <p>Charles Robert Thomas + wif. Dorothy pt. 1977</p>	<p>Myron Kay Allentain + wif 5.28 ac 1975 1976 1977</p> <p>James King Jr. .80 ac 1975 1976 1977</p> <p>ala. Power Co. 1975 1976</p> <p>Larry C. + Linda Buchanan 1 ac 1975 1976 1977</p> <p>W. H. + Lois McCain 2.94 ac 1975 none</p> <p>Meal Travis Burns 10.10 ac 1975 1976 1977</p> <p>Seldon P. Wilson pt 2 ac 1975 1976 1977</p> <p>Hubert F. Davis, Jr. pt 1975 1976 none</p> <p>Rene M. Cain 2.94 ac 1976 1977</p> <p>Jesse L. Freeman 1 ac 1975 1976 1977</p> <p>Edward John Bailey + wif. Merna Janet 1 ac. 1977</p> <p>George D. King .80 ac 1975 1976 1977</p>
<p>Ozella + L. B. Elliott pt 1975 ex 1976 ex 1977</p> <p>W. D. Bullington + wif. 1 ac 1975 1976 1977</p> <p>Houston Cranford 3/4 ac 1975 ex 1976 ex 1977</p> <p>William R. + Bonnie Chambers 1 1/2 ac 1975 1976 1977</p> <p>Billy Dean Bailey 1 1/2 ac 1975 1976 1977</p> <p>Henry Conklin pt. 1975 1976 1977</p> <p>John E. + Armer 1 ac 1975 1976 1977</p> <p>John N. Saily 2 1/2 ac 1975 1976 1977</p> <p>Hensie H. Cook 1100' X 250' 1975 1976 1977</p> <p>Willie + Vera Bishop 2 ac 1975 1976 1977</p> <p>Mrs. L. W. Cranford 8.37 ac 1975 1976 pt 1977</p> <p>C. A. Buchanan, Jr. 1/2 ac 1975 1976 1977</p> <p>Annie A. Davis 2 ac 1975 1976 1977</p> <p>John W. Madison, Jr. 7 1/2 ac 1975 1976 1977</p> <p>W. T. Pitts + wif. pt 1975 1976 1977</p> <p>Jimmy R. Good 3/4 ac 1975 1976 1977</p> <p>Sue L. Saily pt. 1977</p>	<p>James Frank Davis + wif. 1 1/2 ac 1975 1976 1977</p> <p>Geo + Homer Briskell pt 1975 1976 1977</p> <p>Pauline + Henry Briskell pt 1975 1976 1977</p> <p>Milton Leroy Powell 2 3/8 ac 1975 1976 1977</p> <p>Sara Elaine Armistead 2 7/10 ac 1977</p> <p>Jimmy Lee Faulkner 1/2 ac 1975 1976 1977</p> <p>Leon + Mary J. Parris pt 1975 1976 1977</p> <p>Edward Russell Higgins 1 ac 1975 ex 1976 EX 1977</p> <p>Franklin W. Harrison + wif. 2 1/2 ac 1975 1976 1977</p> <p>Sue L. Saily pt. 1977</p> <p>Madison 19-73</p>
<p>R. L. Lane "Mrs" 3.13 ac 1975 1976 none</p> <p>Charles + Sharon C. Johnston 3/4 ac 1975 1976 1977</p> <p>Clarence E. + Ruby J. Boatwright 4.74 ac 1975 1976 1977</p> <p>John W. Madison, Jr. 7 ac 1975 1976 1977</p> <p>Charles Lynn Cowart + wif. 7 1/4 ac 1975 1976 1977</p> <p>Leon + Mary J. Parris pt 1975 1976 1977</p> <p>Barney R. Devecchia + wif. 3/4 ac 1975 1976 1977</p> <p>Mrs. Louise Strickland pt. 1975 1976 1977</p> <p>Florine Green 3/4 ac 1975 1976 none</p> <p>Jimmy R. Good 3/4 ac 1975 1976 1977</p> <p>Franklin W. Harrison + wif. 2 1/2 ac 1975 1976 1977</p> <p>Sue L. Saily pt. 1977</p>	<p>Mrs. Catherine S. Madison 1 1/2 ac 1975 1976 1977</p> <p>U. L. Pipes + Fredry Co 3 ac 1975 1976 1977</p> <p>W. Floyd + Florine Green 2.13 ac + 1/4 ac 1977</p> <p>James Howard + Barbara J. Mayken 1 ac. 1977</p>

Scale—1 inch = 300.00 Ft.

Form 1-S.T.C. 4-6-61-BIRMINGHAM



Wesley Clappell + wif.
 1 1/2 ac
 1975
 1976
 1977

SW
 Forrest B. Knowles
 7 ac
 1975
 1976
 1977

SE
 Jimmy W. Walbe
 1 ac. 1976
 none
 Bobby Jean + Phillip Ellen
 1 ac 1977

Bill Franklin Johnson
 2 ac
 1975
 1976
 1977

Henry W. Usary + wif.
 2 ac
 1976
 1977

Barbara F. Hartman
 1.25 ac 1977

Tray Duke Pennington + wif. Patricia
 2 ac
 1975
 1976
 1977

Mrs E. Barnes
 Supp I 1977 2 1/2 ac

Henry Moody Palmer
 7 ac
 1975
 1976
 1977

The Lullie C. King Co., Inc.
 20 ac 1975
 14.6 ac 1976
 11 3/4 ac 1977

Charles Edward Roberts + wif.
 2 ac
 1975
 none 1976
 none

Roger B. Edwards + wif.
 1 ac.
 1975
 1976
 1977

Charles E. + Peggy Jean Roberts
 2.4 ac
 1976
 1977

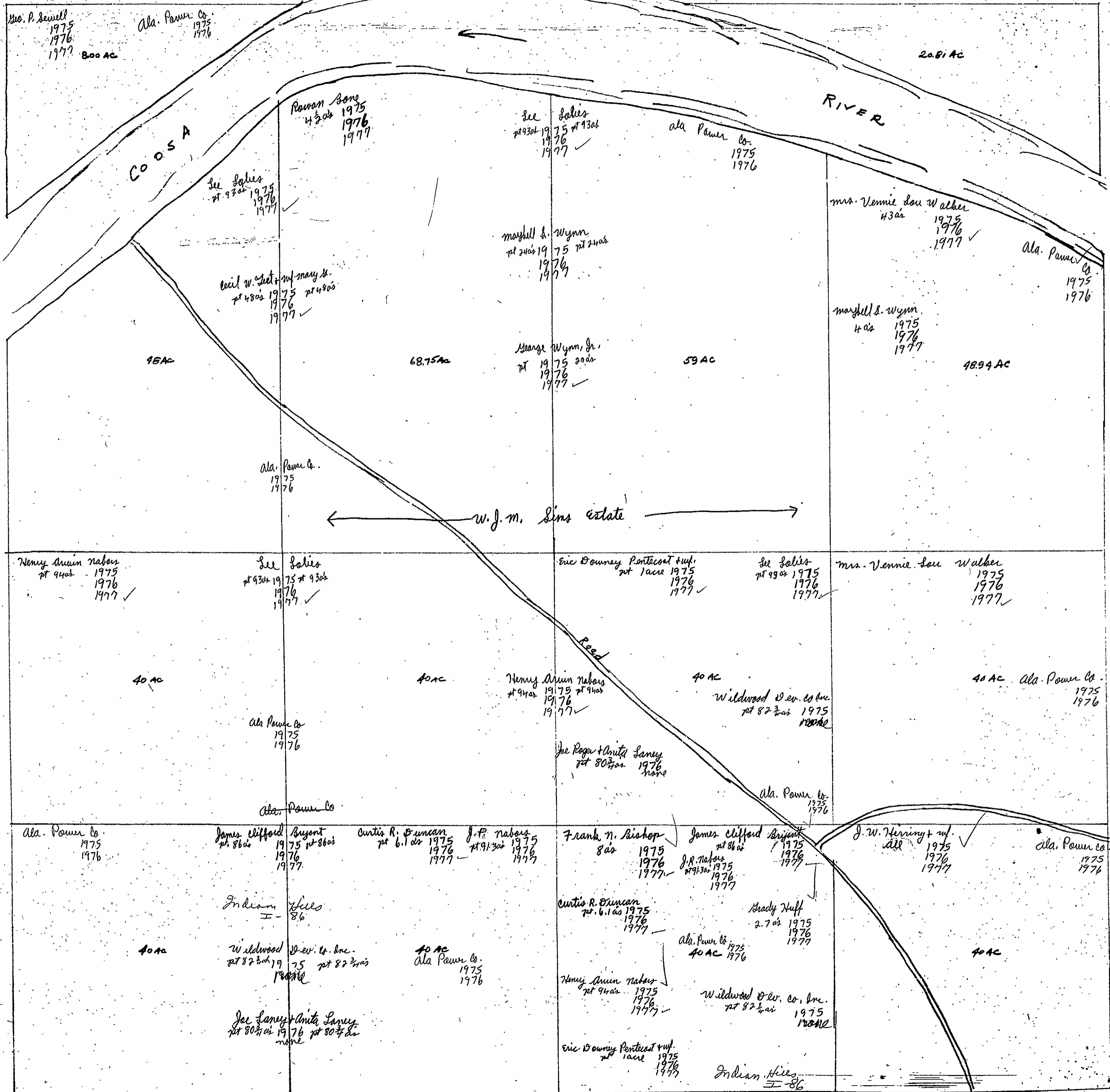
Ala. Power Co.
 1975
 1976

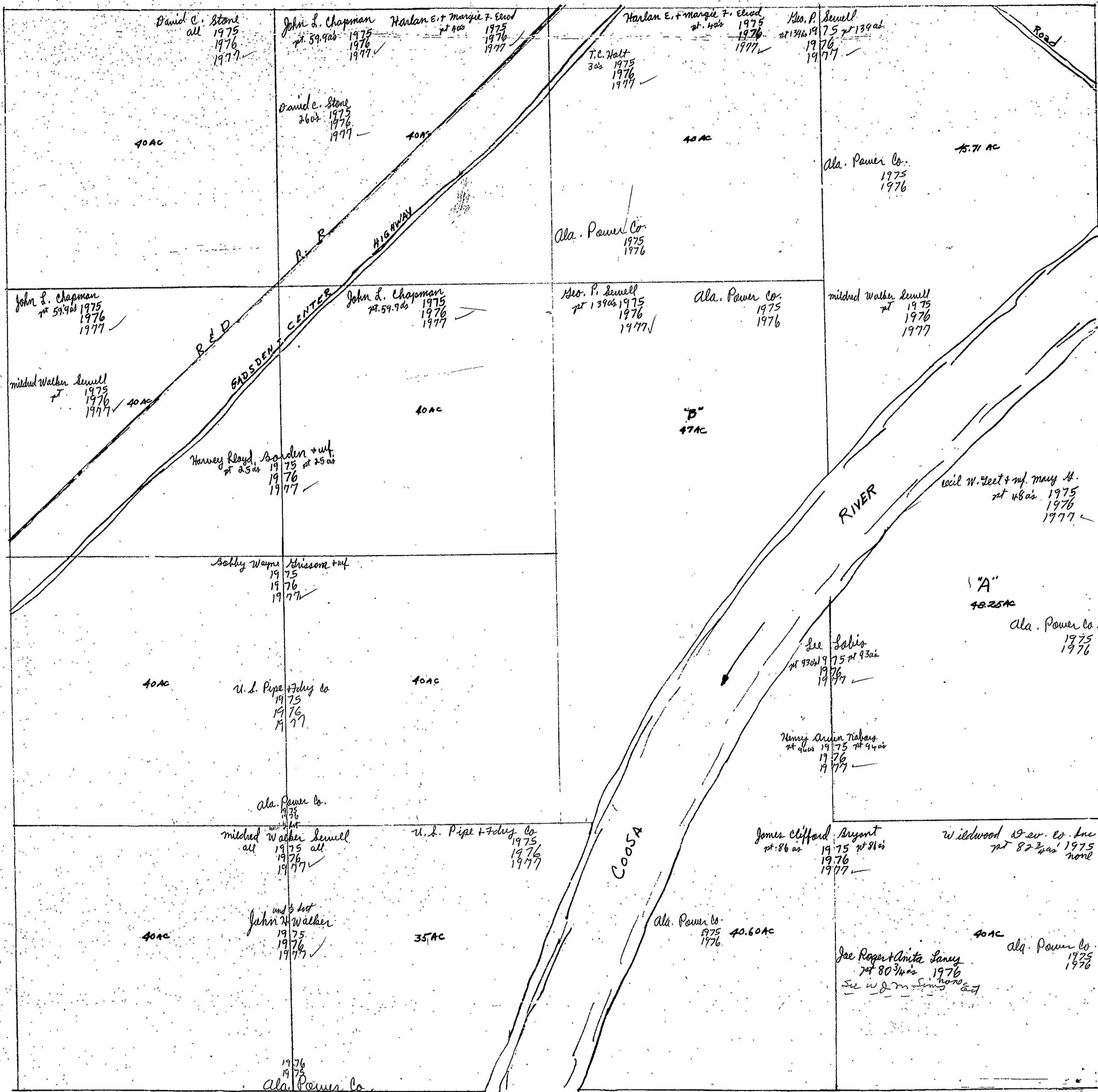
Scale—1 inch = 300.00 Ft.

Section 1

Township 11

Range 7





Sec 2 - T 11 N 8, R 7 E

SECTION 3

TOWNSHIP 11

RANGE 7

FORM 1-S.T.C. - ROBERT & SON, BIRMINGHAM

<p>N. W. OF N. W. Wm. O. Wilson all 1975 1976 1977 ✓</p>	<p>N. E. OF N. W. Philip H. Haselton all 1975 1976 1977 ✓</p>	<p>N. W. OF N. E. Billy W. East + wif. Patay 1975 1976 1977 ✓</p>	<p>N. E. OF N. E. David C. Stone all 1975 1976 1977 ✓</p>
<p>S. W. OF N. W. Philip H. Haselton all 1975 1976 1977 ✓</p>	<p>S. E. OF N. W.</p>	<p>S. W. OF N. E. Fannie Thornton Robinson + c. S. Robinson all 1975 none Millie Craft "Hrs" all 1976 1977 ✓</p>	<p>S. E. OF N. E. Harvey Lloyd Borden + wif. 4.9 ac 1975 1976 1977 David J. + Warrstone Nolan 34.1 ac 1975 1976 1977 ✓</p>
<p>Alfred H. Vaughn all 1975 1976 1977</p>	<p>N. W. OF S. W. U. S. Pipe + Fdry Co James F. McEwen pt 77 1/2 ac 1975 1976 1977</p>	<p>N. E. OF S. W. C. H. Campmie 2 ac 1975 1976 1977 Fannie Thornton Robinson + c. S. Robinson pt 43 ac 1975 none Millie Craft "Hrs" pt 43 ac 1976 1977</p>	<p>N. E. OF S. E. E. E. Bregdon 5 ac 1975 1976 1977 Mary E. DeBary + wif. 13.4 ac 1975 1976 1977 Mildred Walker Sewell pt 50.82 ac 1975 1976 1977 John H. Walker pt 50.82 ac 1975 1976 1977 U. S. Pipe + Fdry Co 1975 1976 1977</p>
<p>Alonga Harrett pt 18 ac 1975 1976 none see 10-11-7 Dorothy A. Money Willingham pt 20 ac 1975 1976 1977</p>	<p>S. W. OF S. W. Alfred H. Vaughn 35.38 ac 1975 1976 1977 James F. McEwen pt 77 1/2 ac 1975 1976 1977</p>	<p>S. E. OF S. W. C. H. Campmie 35.1 ac 1975 1976 1977 Fannie Thornton Robinson + c. S. Robinson pt 43 ac 1975 none Millie Craft "Hrs" pt 43 ac 1976 1977</p>	<p>S. E. OF S. E. Mildred Walker Sewell pt 50.82 ac 1975 1976 1977 T. R. Hillman 2 ac 1975 1976 1977 John H. Walker pt 50.82 ac 1975 1976 1977 U. S. Pipe + Fdry Co 1975 1976 1977</p>

Scale—1 inch=300 Ft.

COUNTY

SECTION 4

TOWNSHIP 11

RANGE 7

FORM 1-S.T.C.—ROBERTS & SON, BIRMINGHAM

<p>N. W. OF N. W.</p> <p>Wm. B. Wilson all 1975 1976 1977 ✓</p>	<p>N. E. OF N. W.</p>	<p>N. W. OF N. E.</p> <p>Wm. B. Wilson all 1975 1976 1977 ✓</p>	<p>N. E. OF N. E.</p>
<p>S. W. OF N. W.</p> <p>Wm. B. Wilson all 1975 1976 1977 ✓</p>	<p>S. E. OF N. W.</p> <p>E. J. Serrell all 1975 SW 2 1976 1977 1978 Dayton F. Hale Jr & W. Bruce Baughman 1979 80 81</p>	<p>S. W. OF N. E.</p> <p>Wm. B. Wilson all 1975 1976 1977 ✓</p>	<p>S. E. OF N. E.</p>
<p>N. W. OF S. W.</p> <p>Wm. B. Wilson all 1975 1976 1977 ✓</p>	<p>N. E. OF S. W.</p> <p>E. J. Serrell all 1975 1976 1977 1978 Dayton F. Hale Jr & W. Bruce Baughman 1979 80 81</p>	<p>N. W. OF S. E.</p> <p>Wm. B. Wilson all 1975 1976 1977 ✓</p>	<p>N. E. OF S. E.</p> <p>Roger L. Halmer, Jr. all 1975 1976 1977 ✓</p>
<p>S. W. OF S. W.</p> <p>Wm. B. Wilson all 1975 1976 1977 ✓</p>	<p>S. E. OF S. W.</p> <p>E. J. Serrell all 1975 1976 1977 1978 Dayton F. Hale Jr & W. Bruce Baughman 1979 80 81</p>	<p>S. W. OF S. E.</p> <p>Wm. B. Wilson all 1975 1976 1977 ✓</p>	<p>S. E. OF S. E.</p> <p>Mrs. Mattie A. Battenfield "cat" all 1975 1976 1977 ✓</p> <p>U. S. Pipe & Felly Co 1975 1976 1977</p>

Scale—1 inch—300 Ft.

COUNTY _____

SECTION 5

TOWNSHIP 11

RANGE 7

FORM 1-S.T.C.—ROBERTS & SON, MINNEAPOLIS

<p>N. W. OF N. W.</p> <p><i>Emad C. Kanner</i> all 1975 1976 1977</p>	<p>N. E. OF N. W.</p>	<p>N. W. OF N. E.</p> <p><i>C. Weldon + Marjorie T. Smith</i> all 1975 1976 1977</p>	<p>N. E. OF N. E.</p> <p><i>C. Weldon + Marjorie T. Smith</i> all 1975 1976 1977</p>
<p>S. W. OF N. W.</p> <p><i>C. Weldon + Marjorie T. Smith</i> all 1975 1976 1977</p>	<p>S. E. OF N. W.</p> <p><i>C. Weldon + Marjorie T. Smith</i> all 1975 1976 1977</p>	<p>S. W. OF N. E.</p> <p><i>C. Weldon + Marjorie T. Smith</i> all 1975 1976 1977</p>	<p>S. E. OF N. E.</p> <p><i>C. Weldon + Marjorie T. Smith</i> all 1975 1976 1977</p>
<p>N. W. OF S. W.</p> <p><i>C. Weldon + Marjorie T. Smith</i> all 1975 1976 1977</p>	<p>N. E. OF S. W.</p> <p><i>C. Weldon + Marjorie T. Smith</i> all 1975 1976 1977</p>	<p>N. W. OF S. E.</p> <p><i>C. Weldon + Marjorie T. Smith</i> all 1975 1976 1977</p>	<p>N. E. OF S. E.</p>
<p>S. W. OF S. W.</p> <p><i>C. Weldon + Marjorie T. Smith</i> all 1975 1976 1977</p>	<p>S. E. OF S. W.</p> <p><i>C. Weldon + Marjorie T. Smith</i> all 1975 1976 1977</p>	<p>S. W. OF S. E.</p> <p><i>C. Weldon + Marjorie T. Smith</i> all 1975 1976 1977</p>	<p>S. E. OF S. E.</p> <p><i>Nelson B. Hardeman + suf.</i> 1975 1976 1977</p>

*W² of section
Wesley W. West
1975
1976
1977*

*Wesley W. West
1975
1976
1977*

*Wesley W. West
1975
1976
1977*

*Wesley W. West
1975
1976
1977*

Scale—1 inch=300 Ft.

COUNTY _____

SECTION 6

TOWNSHIP 11

RANGE 7

FORM 1-S.T.C. - EXEMPT & NON-RESIDENTIAL

N. W. OF N. W.
 Dorothy Jean Hutchins 20 ac 1975
 1976
 1977 ✓
 E. H. + Louise Huff 20 ac 1975
 1976
 1977 ✓

N. E. OF N. W.
 W. F. Blanner all 1975
 1976
 1977 ✓

N. W. OF N. E.

N. E. OF N. E.
 S. B. Nyche 1975
 1976
 1977 ✓

S. W. OF N. W.
 J. J. Scales 38.26 ac 1975
 1976
 1977 ✓
 R. B. Scales + wife 1.74 ac 1975
 1976
 1977 ✓
 Mrs. Vannie Lee Walker 39 ac 1975

S. E. OF N. W.
 Danny Box 4 1/2 ac 1975
 1976
 1977 ✓
 Dorothy Jean Hutchins 5 ac 1975
 1976
 1977 ✓
 Richard Peacock 20 1/2 ac 1975
 1976
 1977 ✓
 Mattie Maude Thompson 10 ac 1975
 1976
 1977 ✓
 Mrs. M. Lee Walker 39 ac 1975

S. W. OF N. E.

S. E. OF N. E.
 S. B. Nyche 1975
 1976
 1977 ✓

N. W. OF S. W.
 J. J. Scales 17 ac 1975
 1976
 1977 ✓
 N. E. + Mattie Ashley 7 ac 1975
 1976
 1977 ✓
 Katherine Cofield 1 ac 1975
 1976
 1977 ✓
 Edward Junior Ashley 11 1/2 ac 1975
 1976
 1977 ✓
 William H. Cofield et al 1 ac 1975
 1976
 1977 ✓
 Thomas + Peggy Scales 4 ac 1975
 1976
 1977 ✓
 1/2 ac 1975
 1976
 1977 ✓

N. E. OF S. W.
 Emma Jeanett Bay 1.90 ac 1975
 1976
 1977 ✓
 Charles S. Staton 1 ac 1975
 1976
 1977 ✓
 Ralph E. + Ellen Brown 1 ac 1975
 1976
 1977 ✓
 Hallie R. Williams 4 1/2 ac 1975
 1976
 1977 ✓

N. W. OF S. E.
 7. B. Shaneyfelt all 1975
 1976
 1977 ✓

N. E. OF S. E.
 James E. + Harvey Stephens all 1975
 1976
 1977 ✓

S. W. OF S. W.
 Anison Collins all 1975
 1976
 1977 ✓

S. E. OF S. W.
 Jimmy T. Bowen 14 ac 1975
 1976
 1977 ✓
 Ruth Griffith 3 ac 1975
 1976
 1977 ✓
 Roy L. Roden 1 ac 1975
 1976
 1977 ✓
 Charlie L. Staton 3.86 ac 1975
 1976
 1977 ✓
 M. H. Mc Carney 7 1/2 ac 1975
 1976
 1977 ✓
 Campbell Franklin Wharton Jr. 17 ac 1975
 1976
 1977 ✓

S. W. OF S. E.
 M. H. Mc Carney 17 ac 1975
 1976
 1977 ✓

S. E. OF S. E.
 Mary Lee + Elizabeth Hardin 7 ac 1975
 1976
 1977 ✓

Scale—1 inch—300 Ft.

COUNTY

SECTION 7

TOWNSHIP 11

RANGE 7

FORM 1-S.T.C.—ROBERTS & SON, BIRMINGHAM

<p>N. W. OF N. W. Bobby Joe Warren 1975 Clifford + Maggie Chatham 20 ac 1975 1976 1977 ✓ John C. Woods 20 ac 1976 1977</p> <p>Philip Geo. Bigelow + wif. 1.12 ac 1975 1976 1977</p> <p>Richard W. Copeland + Helen May 2 ac 1976 1977</p> <p>General J. Woodward 1 ac 1975 1976 1977</p> <p>Silly Joe Boatwright + wif. Brenda 15 ac 1975 1976 1977 ✓</p> <p>Newton Neal Headden + wif. 1 1/2 ac 1975 1976 1977 ✓</p> <p>Johnny Guthrie 1 1/2 ac 1975 1976 1977 ✓</p> <p>Sunny W. Shilton + wif. 2.33 ac 1975 1976 1977 ✓</p> <p>adrian maton 1 ac 1975 none</p> <p>WILLIAM O. COPELAND + wif. 3/4 ac 1975 1976 1977</p> <p>Charles P. + Luise F. Bush 37 ac 1975 1976 1977</p> <p>M.H. McCreath + wif. 11.7 ac 1975 1976 1977 ✓</p> <p>Robert M. Dvorak 82</p> <p>1/2 int</p> <p>1/2 int</p> <p>First Natl Bk CORISCANA, Texas 82</p>	<p>N. E. OF N. W. William O. Copeland + wif. 3/4 ac 1975 1976 1977</p> <p>Richard W. Copeland + Helen May 2 ac 1976 1977</p> <p>adrian maton 1 ac 1975 none</p> <p>WILLIAM O. COPELAND + wif. 3/4 ac 1975 1976 1977</p> <p>Charles P. + Luise F. Bush 37 ac 1975 1976 1977</p> <p>M.H. McCreath + wif. 11.7 ac 1975 1976 1977 ✓</p> <p>Robert M. Dvorak 82</p> <p>1/2 int</p> <p>1/2 int</p> <p>First Natl Bk CORISCANA, Texas 82</p>	<p>N. W. OF N. E. ...</p> <p>Charles P. + Luise F. Bush 37 ac 1975 1976 1977</p> <p>M.H. McCreath + wif. 11.7 ac 1975 1976 1977 ✓</p> <p>Robert M. Dvorak 82</p> <p>1/2 int</p> <p>1/2 int</p> <p>First Natl Bk CORISCANA, Texas 82</p>	<p>N. E. OF N. E. Mary Lee + Elizabeth Hardin all 1975 1976 1977</p>
<p>S. W. OF N. W. Mrs. George P. Means all 1975 1976 1977</p> <p>1/2 int Robert M. Dvorak 82</p> <p>1/2 First Natl Bk CORISCANA, Texas 82</p>	<p>S. E. OF N. W. Andy Lemishi all 1975 1976 1977</p>	<p>S. W. OF N. E. E. J. Noojin all 1975 1976 1977</p> <p>Robert M. Dvorak 82</p> <p>1/2 int</p> <p>First Natl Bk CORISCANA, Texas 82</p>	<p>S. E. OF N. E. C. Weldon + Marjorie T. Smith all 1975 1976 1977</p> <p>Robert M. Dvorak 82</p> <p>1/2 int</p> <p>First Natl Bk CORISCANA, Texas 82</p>
<p>N. W. OF S. W. Bobby Joe Warren all 1975 1976 1977</p>	<p>N. E. OF S. W. C. Weldon + Marjorie T. Smith all 1975 1976 1977</p> <p>Robert M. Dvorak 82</p> <p>1/2 Robert M. Dvorak 82</p> <p>1/2 int</p> <p>First Natl Bk CORISCANA, Texas</p>	<p>N. W. OF S. E. Roy & Milly Heald all 1975 1976 1977</p> <p>Robert M. Dvorak 82</p>	<p>N. E. OF S. E. E. L. Terrell 1975 1976 1977</p> <p>Roy & Milly Heald all 1975 1976 1977</p> <p>Dayton Hale Jr + wif. Bruce Baughmon 1978 1979 80 81</p>
<p>S. W. OF S. W. W. S. Pipe + Fdry Co 1975 1976 1977</p>	<p>S. E. OF S. W. W. S. Pipe + Fdry Co 1975 1976 1977</p>	<p>S. W. OF S. E. Roy & Milly Heald 1975 1976 1977</p> <p>E. L. Terrell 1975 1976 1977</p> <p>Dayton Hale Jr + Bruce Baughmon 1978 1979 80 81</p>	<p>S. E. OF S. E. W. S. Pipe + Fdry Co 1975 1976 1977</p> <p>E. L. Terrell 1975 1976 1977</p> <p>Dayton Hale Jr + Bruce Baughmon 1978 1979 80 81</p>

Scale—1 inch=300 Ft.

COUNTY

SECTION 8

TOWNSHIP 11

RANGE 7

FORM 1-S.T.C. - ROBERTS & SON, MINNEAPOLIS

<p>N. W. OF N. W. S. O. Balenger 1975 1976 1977</p>	<p>N. E. OF N. W. Mrs. Josephine Hughes Urban all 1975 1976 1977</p>	<p>N. W. OF N. E. Nelson O. all 1975 1976 1977</p>	<p>N. E. OF N. E. Haudeman + w/- all 1975 1976 1977</p>
<p>S. W. OF N. W. S. O. Balenger 1975 1976 1977</p>	<p>S. E. OF N. W. S. O. Balenger 1975 1976 1977</p>	<p>S. W. OF N. E. E. L. Derrell 1975 1976 1977</p>	<p>S. E. OF N. E. U. S. Pipe + Fdry Co 1975 1976 1977</p>
<p>S. O. Balenger 1975 1976 1977</p> <p>N. W. OF S. W. E. L. Derrell 1975 1976 1977</p>	<p>N. E. OF S. W. U. S. Pipe + Fdry Co 1975 1976 1977</p>	<p>N. W. OF S. E. E. L. Derrell 1975 1976 1977</p>	<p>N. E. OF S. E. U. S. Pipe + Fdry Co 1975 1976 1977</p>
<p>S. W. OF S. W. U. S. Pipe + Fdry Co 1975 1976 1977</p>	<p>S. E. OF S. W. U. S. Pipe + Fdry Co 1975 1976 1977</p>	<p>S. W. OF S. E. Frank C. Brunson 1975 1976 1977</p>	<p>S. E. OF S. E. Joe O. Ross 1975 1976 1977</p>

Scale—1 inch=300 Ft.

COUNTY _____

SECTION 9

TOWNSHIP 11

RANGE 7

FORM 1-S.T.C. ROBERTS & SON, BIRMINGHAM

<p>N. W. OF N. W. ✓ U.S. Pipe & Foundry Co. pt 6 ac 1975 1976 1977</p> <p>Wm. D. + Ann F. Blythe 39 1/2 ac 1975 1976 1977</p> <p>Nelson D. Hardeman + wife 1 acre 1975 1976 1977</p>	<p>N. E. OF N. W. ✓ J. R. + Emma N. Alford pt 1975 1976 1977</p> <p>Ray Heald ✓ pt 145 ac 1975 1976 1977</p> <p>Wm. D. Wilson ✓ 26 ac 1975 1976 1977</p> <p>U.S. Pipe & Foundry Co. 1975 1976 1977</p> <p>U.S. Pipe & Foundry Co. pt 26 ac 1975 1976 Error</p> <p>Check for error; MR only</p>	<p>N. W. OF N. E.</p> <p>See next sheet</p>	<p>N. E. OF N. E.</p> <p>See next sheet</p>
<p>S. W. OF N. W. ✓ U.S. Pipe & Foundry Co. 1975 1976 1977</p>	<p>S. E. OF N. W. ✓ U.S. Pipe & Foundry Co. pt 26 ac 1975 1976 Error</p> <p>Dr. J. W. Lawrence "Mrs" pt 1 acre 1975 1976 1977</p> <p>J. R. + Emma N. Alford pt 1975 1976 1977</p> <p>Jurkeystown Methodist Church & Cemetery Association</p>	<p>S. W. OF N. E.</p> <p>See next sheet</p>	<p>S. E. OF N. E.</p> <p>See next sheet</p>
<p>W. S. Ashley ✓ 13 ac + 10 Strip 1975 1976 1977</p> <p>N. W. OF S. W. ✓ Wm. D. + Ann F. Blythe 35 ac 1975 1976 1977</p>	<p>N. E. OF S. W. ✓ Wm. D. + Ann F. Blythe 28 ac 1975 1976 1977</p> <p>Ermine Hale ✓ 11 ac 1975 1976 none</p> <p>E. H. Stanford ✓ 5 ac 1975 1976 1977</p> <p>Edwin D. + Nell H. Blythe ✓ 10 1/2 ac 1977</p> <p>Charles L. + Imogene A. Knowles 1 acre 1977</p> <p>J. J. Hale Mrs est 7-265</p>	<p>N. W. OF S. E.</p> <p>Wm. D. + Ann F. Blythe pt 80 ac 1975 1976 1977</p>	<p>N. E. OF S. E. ✓ Mrs. Mattie A. Battenfield "est" 36 ac 1975 1976 1977</p> <p>Dr. J. W. Lawrence "Mrs" 9 ac 1975 1976 1977</p>
<p>Mrs. Miriam Smith ✓ pt 1 ac 1975 1976 1977</p> <p>S. W. OF S. W. ✓ J. E. Shoupton 1/20 ac 1975 1976 1977</p> <p>James Smith pt 12.00 ac 1975 1976 1977</p> <p>R. A. Daniel + wife Lela 2 ac 1975 1976 1977</p> <p>Ruth H. Anderson + Katherine A. Helmer 2 2/3 ac 1975 1976 1977</p> <p>W. S. Ashley pt 10 Strip 1975 1976 1977</p> <p>Earl H. + Betty Paula pt 7.07 ac 1975 1976 1977</p> <p>U.S. Pipe & Foundry Co. pt 1975 1976 1977</p> <p>J. J. Hale Mrs est 7-265</p>	<p>S. E. OF S. W. ✓ Ermine Hale all 1975 1976 1977</p> <p>Hale 75 ac 1975 1976</p> <p>Edwin D. + Nell H. Blythe all 1977</p>	<p>S. W. OF S. E. ✓ Wm. D. + Ann F. Blythe pt 80 ac 1975 1976 1977</p>	<p>S. E. OF S. E. ✓ Mrs. Mattie A. Battenfield "est" 23 ac 1975 1976 1977</p>

Scale—1 inch=300 Ft.

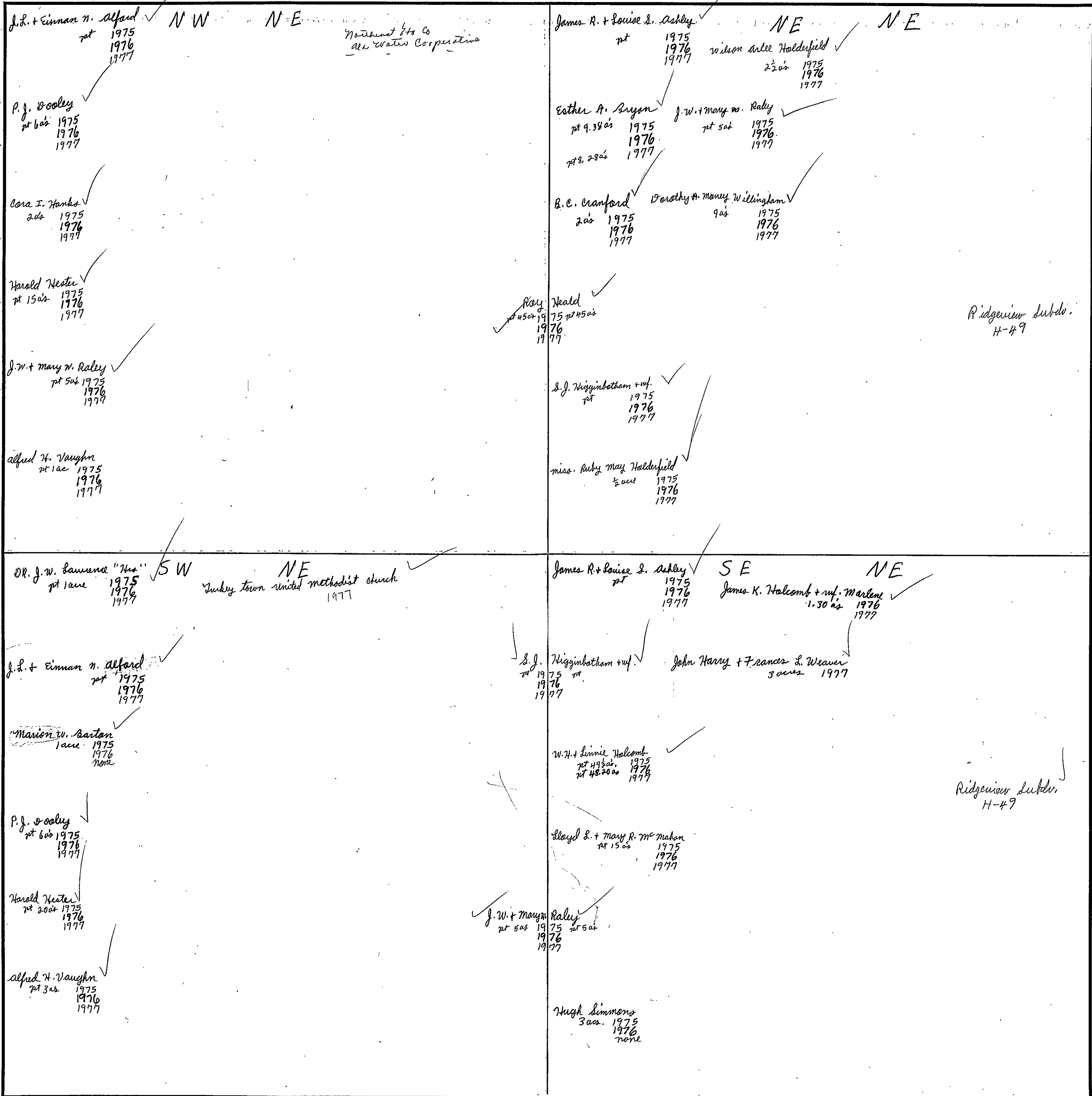
COUNTY _____

SECTION 9

TOWNSHIP 11

RANGE 7

Form 1-S.T.C. P. O. BOX - BIRMINGHAM



Scale—1 inch = 300.00 Ft.

COUNTY _____

SECTION

10

TOWNSHIP

11

RANGE

7

FORM 1-S.T.C.—REVISED 8-20-66

<p>Eather A. Bryan N.W. OF N.W. ✓ pt. 9.38 ac 1975 pt. 8.28 ac 1976 1977 ✓</p> <p>Sanson & Dilworth ✓ 1 ac 1975 1976 1977 ✓</p> <p>Alfred H. Vaughn ✓ 1 ac 1975 1976 1977 ✓</p>	<p>Alonga Barrett pt. 18 ac 1975 1976 1977 ✓</p> <p>Roger D. Holmes, Jr. N.E. OF N.W. Ben Brynum, Jr. pt. 11.25 ac 1975 1976 1977 ✓</p> <p>Abraham B. Richman + wife H. Mary Shift 1 ac 1975 1976 1977 ✓</p> <p>Dorothy A. Money Willingham pt. 29 ac 1975 1976 1977 ✓</p>	<p>N.W. OF N.E. Ala. Power Co. 1975 1976</p> <p>C.H. Campmie pt. 79 ac 1975 1976 1977 ✓</p>	<p>N.E. OF N.E.</p>
<p>James R. + Louise S. Ashley S.W. OF N.W. pt. 1975 1976 1977 ✓</p> <p>Eather A. Bryan + Louise Ashley Bryan + wife pt. 9.38 ac 1975 pt. 8.28 ac 1976 1977 ✓</p> <p>Dorothy A. Money Willingham pt. 9 ac 1975 1976 1977 ✓</p>	<p>E. S. McCubry pt. 1975 1976 1977 ✓</p> <p>Alonga Barrett S.E. OF N.W. pt. 18 ac 1975 1976 1977 ✓</p> <p>Dorothy A. Money Willingham pt. 9 ac 1975 1976 1977 ✓</p> <p>W.H. + Linnie Holcomb pt. 14.95 ac 1975 pt. 8.20 ac 1976 1977 ✓</p> <p>Stacy L. + Mary R. McMahon pt. 15 ac 1975 1976 1977 ✓</p>	<p>S.W. OF N.E. Ala. Power Co. 1975 1976</p> <p>C.H. Campmie pt. 79 ac 1975 1976 1977 ✓</p>	<p>S.E. OF N.E.</p> <p>U.S. Paper + Tidy Co. 1975 1976 1977 ✓</p> <p>Earl King 2 ac 1975 1976 1977 ✓</p>
<p>Ernest Pickett N.W. OF S.W. Howard Kranger 3 ac 1975 1976 1977 ✓</p> <p>W.H. + Linnie Holcomb 2 ac 1975 1976 1977 ✓</p>	<p>N.E. OF S.W. Thomas H. Anderson "et" all 1975 1976 1977 ✓</p>	<p>N.W. OF S.E.</p>	<p>N.E. OF S.E. Earl King all 1975 1976 1977 ✓</p>
<p>Charles Edward Kranger S.W. OF S.W. James Kranger 20 ac 1975 1976 1977 ✓</p> <p>Nathaniel Kranger 14 ac 1975 1976 1977 ✓</p>	<p>S.E. OF S.W. Thomas H. Anderson "et" all 1975 1976 1977 ✓</p>	<p>S.W. OF S.E.</p>	<p>Nathaniel Kranger S.E. OF S.E. Alma Hughes 10 ac 1975 1976 1977 ✓</p> <p>27 ac 1975 1976 1977 ✓</p> <p>Annie Mae + Alvin Raden 1 ac 1975 1976 1977 ✓</p> <p>Minnie Lee + Floyd Wright 2 ac 1975 1976 1977 ✓</p>

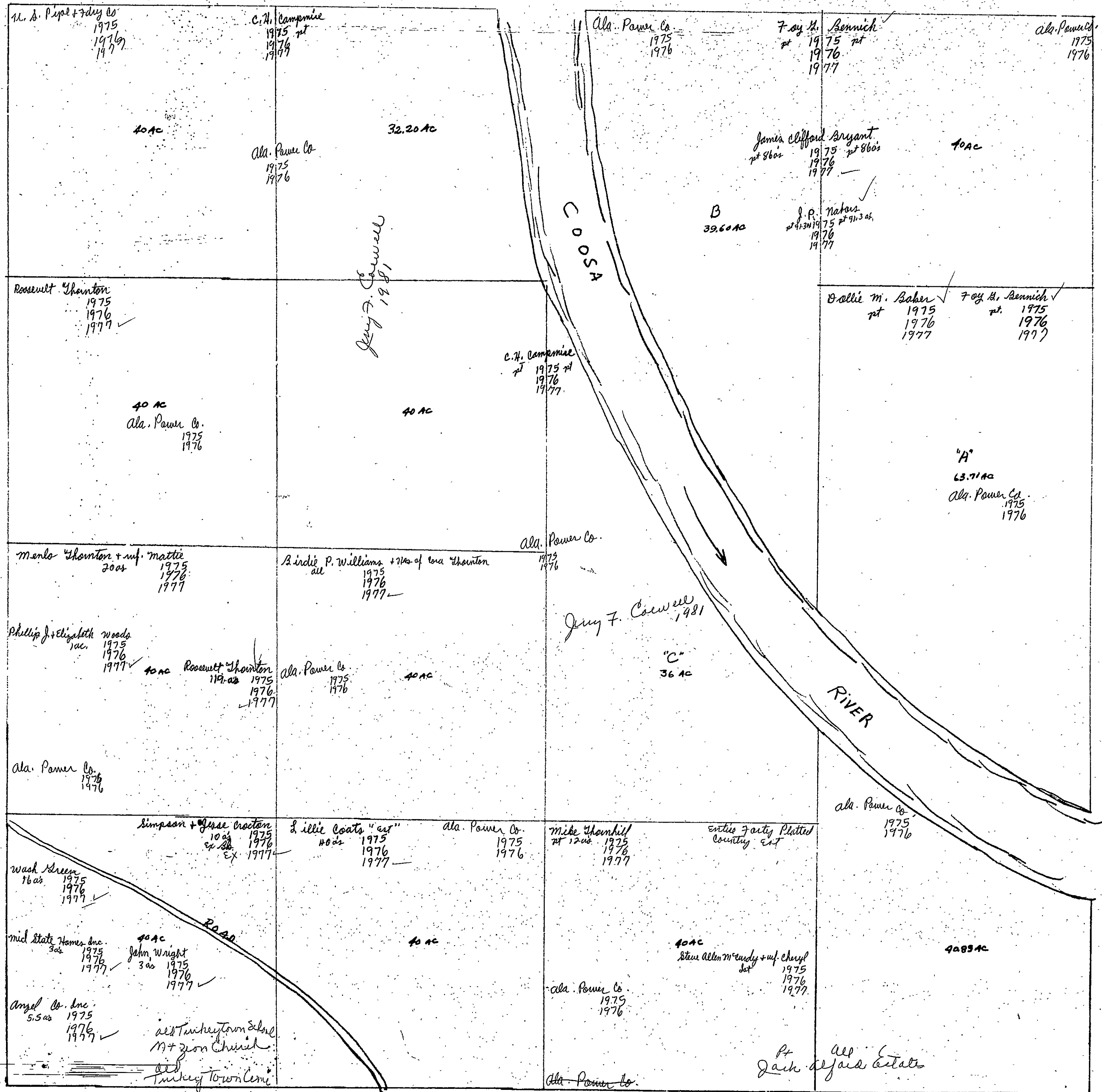
Scale—1 inch—300 Ft.

COUNTY

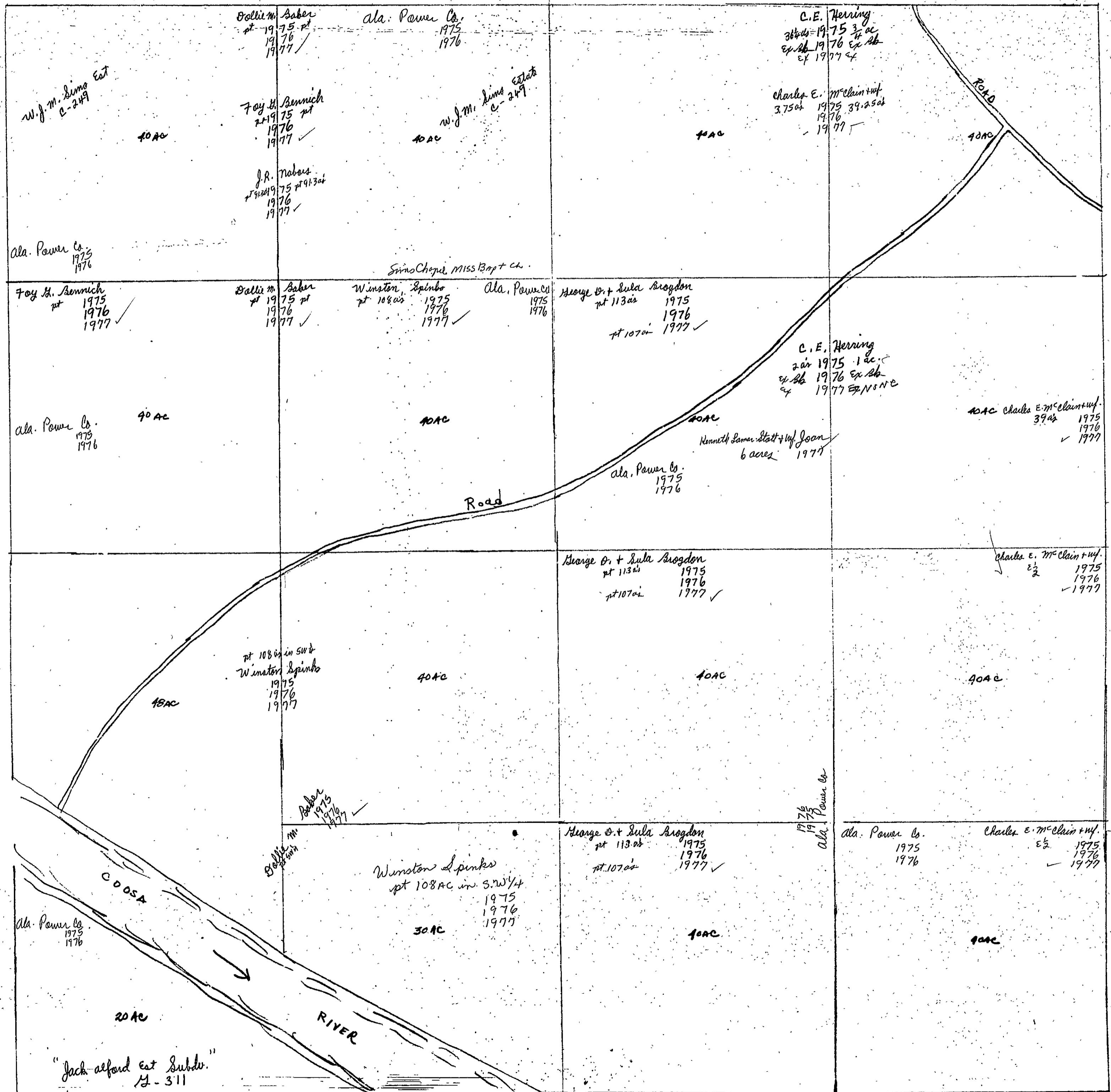
Section 11

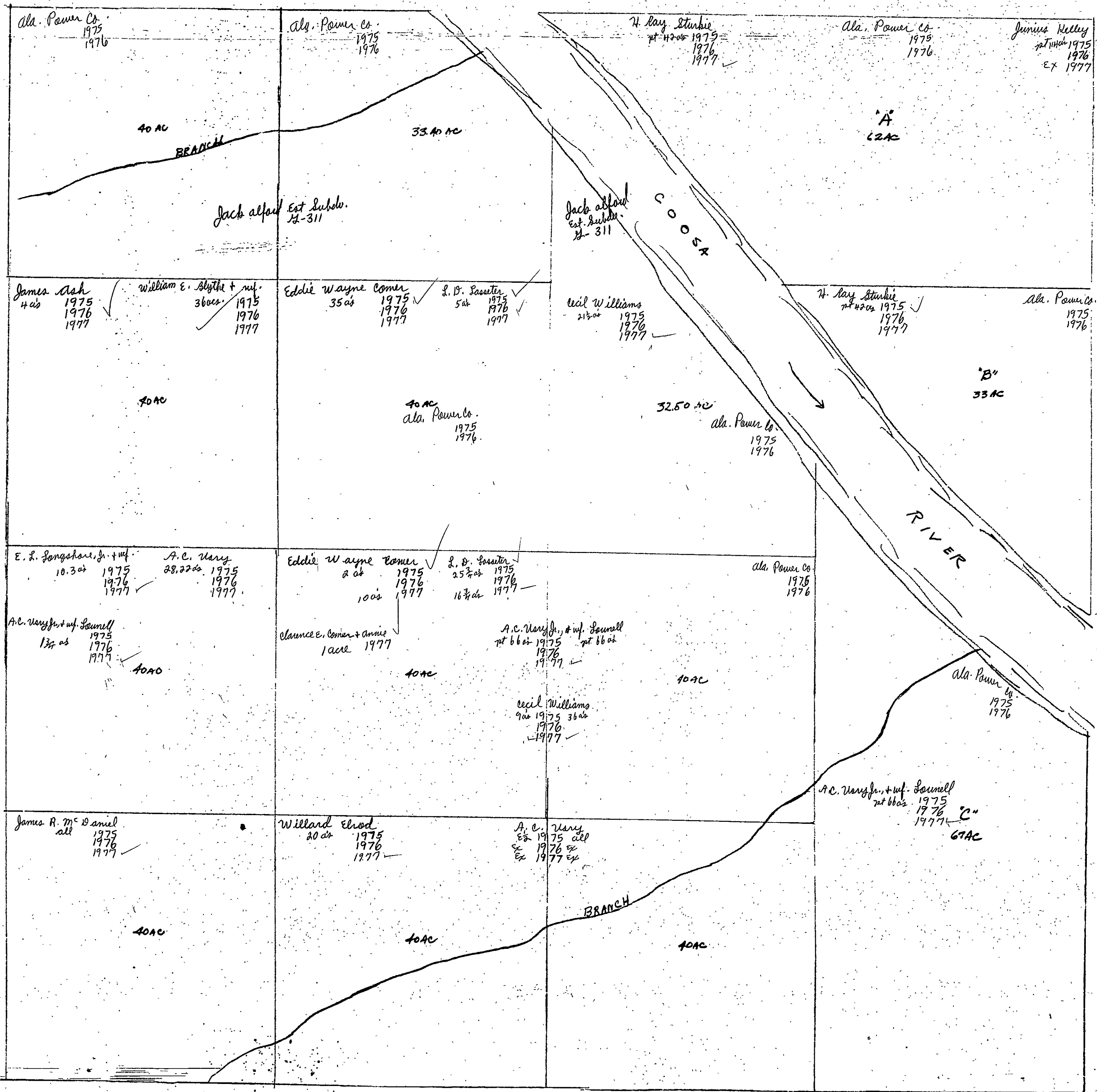
Township 11

Range 7



Sec 11, Tp 11 S, R 7 E





SECTION 14

TOWNSHIP 11

RANGE 7

FORM 1-S.T.C. - ROBERT & SON, MINNESOTA

<p>N. W. OF N. W. Dora Pearl Keith pt 1 ac 1975 none</p> <p>H. D. + Clyde R. Blythe 39 1/2 ac 1975 1976 1977 ✓</p> <p>Willie Forman pt 1 ac. 1976 1977 ✓</p>	<p>N. E. OF N. W. DR. E. F. Barnes + J. W. Stewart all 1975 1976 1977 ✓</p>	<p>N. W. OF N. E. Arthur Cushing pt 1975 1976 1977</p> <p>Dennis L. Haney 2 ac 1975 none</p> <p>Ronald Dixon Sasser pt 1.2 ac 1975 1976 1977</p> <p>Nathum A. Stanley pt 117 ac 1975 1976 Country Est. H-137</p> <p>Richard Kenneth Sharratt 6 ac 1975 1976 none</p> <p>James M. Stanley pt 3.72 ac 1975 1976 1977</p> <p>Mike Shornhill pt 12 ac 1975 1976 1977</p> <p>John R. Starnes 6 ac. 1977</p>	<p>N. E. OF N. E. Jack Alford Est Subdiv. G-311</p>
<p>S. W. OF N. W. H. D. + Clyde R. Blythe 1975 1976 1977 ✓</p>	<p>S. E. OF N. W.</p>	<p>S. W. OF N. E. Arthur Cushing pt 1975 1976 1977</p> <p>H. D. + Clyde R. Blythe 20 ac 1975 1976 1977</p> <p>Ronald Dixon Sasser pt 1.2 ac 1975 1976 1977</p> <p>James M. Stanley pt 3.72 ac 1975 1976 1977</p> <p>Nathum A. Stanley pt 4.17 ac 1975 1976 Country Est H-137</p> <p>Mike Shornhill pt 12 ac 1975 1976 1977</p> <p>many James Rice 2 ac 1975 1976 1977</p>	<p>S. E. OF N. E. William E. Blythe + wife all 1975 1976 1977 ✓</p>
<p>N. W. OF S. W. Charles W. Holcombe 1/2 ac error Sec 17-11-7</p>	<p>H. D. + Clyde R. Blythe 1975 1976 1977 ✓</p> <p>N. E. OF S. W.</p> <p>Charles W. Holcombe pt 2 ac 1975 error Sec 17-11-7</p>	<p>N. W. OF S. E. H. D. + Clyde R. Blythe 1975 1976 1977 ✓</p>	<p>Franka Hunt 17 1/2 ac 1975 1976 1977 ✓</p> <p>N. E. OF S. E. A. L. Griffith 10 ac 1975 1976 1977 ✓</p> <p>J. B. Hunt 12 1/2 ac 1975 1976 1977 ✓</p>
<p>S. W. OF S. W. Clyde R. Blythe 1975 1976 1977</p>	<p>S. E. OF S. W. Laurie Jones 7 1/2 ac 1975 ex 1976 ex 1977 ✓</p> <p>Charles W. Holcombe pt 2 ac 1975 error Sec 17-11-7</p> <p>Stovall Co new Hwy</p>	<p>S. W. OF S. E. A. L. Griffith 27 ac 1975 1976 1977 ✓</p> <p>C. C. Myrick 9.38 ac 1975 ex 1976 1977 ✓</p>	<p>S. E. OF S. E. A. L. Griffith all 1975 1976 1977 ✓</p>

Scale—1 inch—300 Ft.

COUNTY _____

SECTION

15

TOWNSHIP

11

RANGE

7

FORM 1-S.T.C. - ROBERTS & SON, BIRMINGHAM

<p>N. W. OF N. W. Glenn B. + Ann F. Blythe all 1975 1976 1977</p> <p>Ala. Power Co. 1975 1976</p>	<p>N. E. OF N. W. Walter L. Chapman 2 ac 1975 1976 1977</p> <p>Thomas H. Anderson "et al" pt 1975 1976 1977</p> <p>William H. + Francis Kranger 16 ac 1975 1976 1977</p> <p>Glenn B. + Ann F. Blythe 2.38 ac 1975 1976 1977</p> <p>P. J. Hathaway 5 ac 1975 1976 1977</p> <p>Along + Walter + W. pt 27.3 ac 1975 1976 1977</p> <p>James L. Coats + W. Clara 2.7 ac 1975 1976 1977</p>	<p>N. W. OF N. E. A. O. Griffith all 1975 1976 1977</p>	<p>N. E. OF N. E.</p> <p>see next sheet</p>
<p>S. W. OF N. W. Glenn B. + Ann F. Blythe all 1975 1976 1977</p> <p>Ala. Power Co. 1975 1976</p>	<p>S. E. OF N. W. Jessie Lee Lindsey 19.85 ac 1975 19.25 ac 1976 1977</p> <p>Along + Walter + W. pt 27.3 ac 1975 1976 1977</p> <p>Ala. Power Co. 1975 1976</p>	<p>Sweetie Green 11.25 ac 1975 1976 1977</p> <p>S. W. OF N. E. A. O. Griffith 33.4 ac 1975 1976 1977</p> <p>Ralph M. Perry pt 1975 1976 1977</p>	<p>A. O. Griffith pt 6.20 ac 1975 1976 1977</p> <p>S. E. OF N. E. H. B. + Clyde R. Blythe 37 1/2 ac 1975 1976 1977</p>
<p>N. W. OF S. W. Ralph M. Perry 1975 1976 1977</p> <p>Ala. Power Co. 1975 1976</p>	<p>N. E. OF S. W. Ala. Power Co. 1975 1976</p>	<p>A. O. Griffith 8 ac 1975 1976 1977</p> <p>N. W. OF S. E. Ralph M. Perry pt 1975 1976 1977</p> <p>Sweetie Green 9 1/2 ac 1975 1976 1977</p> <p>James L. Shropshire + Katie B. Jace 1 acre 1977</p>	<p>N. E. OF S. E.</p>
<p>S. W. OF S. W. Ralph M. Perry 1975 1976 1977</p> <p>Ala. Power Co. 1975 1976</p>	<p>S. E. OF S. W. Clyde R. Blythe 8 ac 1975 1976 1977</p> <p>Ala. Power Co. 1975 1976 1977</p>	<p>Ralph M. Perry 7 ac 1975 1976 1977</p> <p>S. W. OF S. E. Clyde R. Blythe 15 ac 1975 1976 1977</p> <p>Mrs. Martha D. Morgan 15 ac 1975 1976 1977</p> <p>Ala. Power Co. 1975 1976 1977</p>	<p>S. E. OF S. E.</p>

Scale—1 inch=300 Ft.


COUNTY

SECTION 15

TOWNSHIP 11

RANGE 7

Form 1-S.T.C. P. O. N. - BIRMINGHAM



Scale—1 inch = 300.00 Ft.

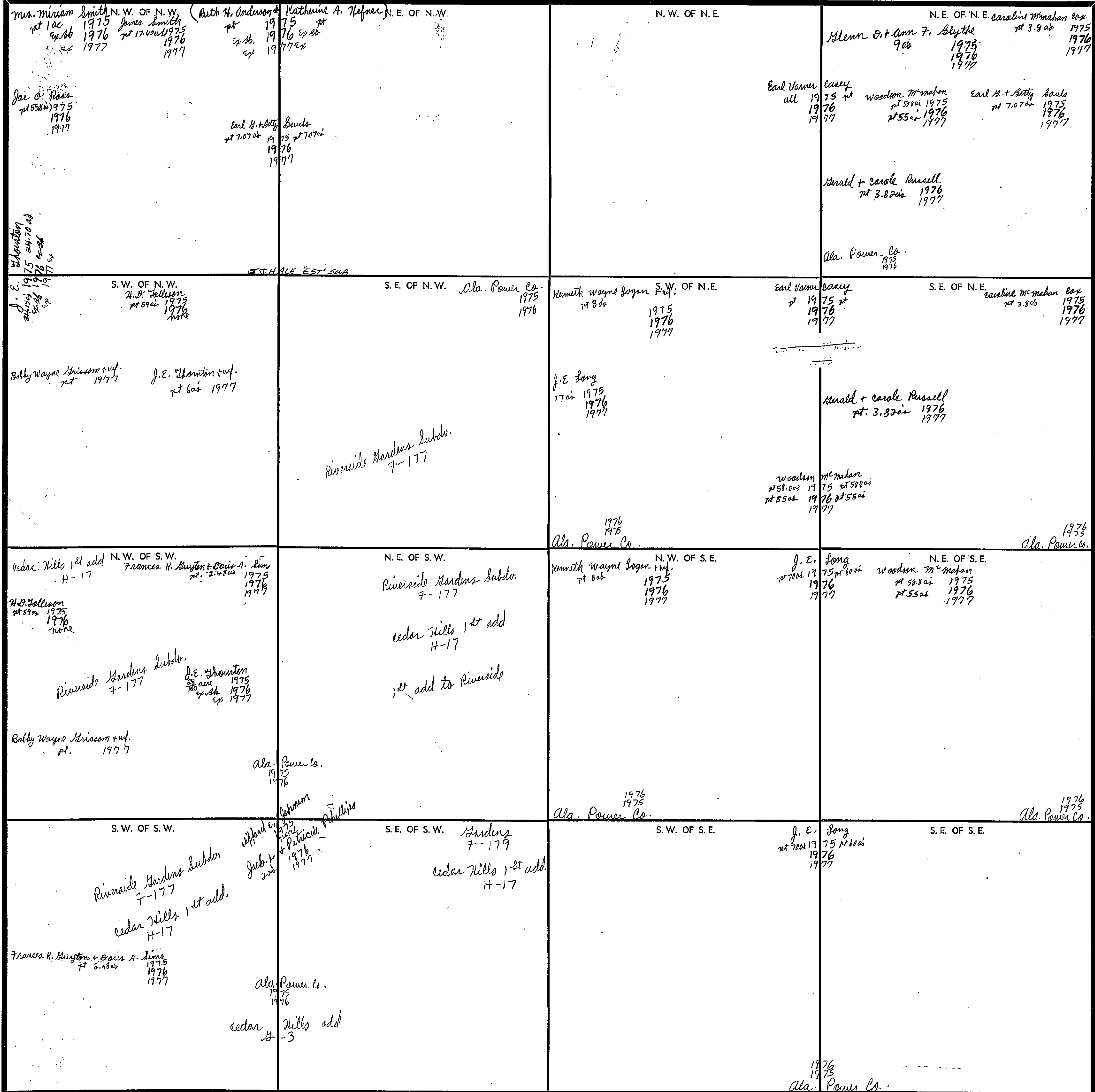
COUNTY _____

SECTION 16

TOWNSHIP 11

RANGE 7

FORM 1-S.T.C. - ROBERTS & SON, MINNEAPOLIS



Scale—1 inch=300 Ft.

COUNTY

FORM 1-S.T.C.—ROBERTS & SON, BIRMINGHAM

<p>N. W. OF N. W. U. S. Pipe & Fdry Co. 1975 1976 1977</p>	<p>N. E. OF N. W.</p>	<p>N. W. OF N. E. Mrs. A. B. Duke pt 9.47 ac 1975 1976 1977</p> <p>N. W. OF N. E. D. P. Ross "Hrs" pt 1/4 ac 1975 1976 1977</p> <p>N. E. OF N. E. Mrs. Miriam Smith pt 1 ac 1975 1976 1977</p> <p>N. E. OF N. E. Mrs. Ballie L. Payne 1.32 ac 1975 1976 1977</p> <p>N. E. OF N. E. Variett J. Boulden et al 1 ac 1975 1976 1977</p> <p>Frank C. Brunson pt 1975 ac 1976 1977</p> <p>N. E. OF N. E. Mrs. A. B. Duke pt 9.47 ac 1975 1976 1977</p> <p>N. E. OF N. E. Joe O. Ross pt 5.8 ac 1975 1976 1977</p> <p>James Smith pt 17.4 ac 1975 1976 1977</p> <p>N. E. OF N. E. H. D. Gallison pt 5.9 ac 1975 1976 1977</p> <p>N. E. OF N. E. Bobby Wayne Brunson et al 1 ac 1975 1976 1977</p> <p>N. E. OF N. E. Kenneth Wayne & Catherine B. Sogor pt 3.5 ac 1975 1976 1977</p>	<p>N. E. OF N. E. J. E. Thouten et al 5.66 ac 1975 1976 1977</p>
<p>S. W. OF N. W. L. H. Harrison "Hrs" 26 3/4 ac 1975 1976 1977</p> <p>U. S. Pipe & Fdry Co. 1975 1976 1977</p>	<p>S. E. OF N. W. L. H. Harrison et al 1975 1976 1977</p>	<p>S. W. OF N. E. George W. Meeks pt 2 ac 1975 1976 1977</p> <p>S. W. OF N. E. Wm. Joe Carr & Faye Marie pt 1/4 ac 1977</p>	<p>S. E. OF N. E. D. P. Ross "Hrs" pt 1975 ac 1976 1977</p> <p>S. E. OF N. E. D. M. Rains 3 1/2 ac 1975 1976 1977</p> <p>S. E. OF N. E. Frank C. Brunson 1 ac 1975 1976 1977</p> <p>S. E. OF N. E. Bobby Wayne Brunson et al 1 ac 1975 1976 1977</p> <p>S. E. OF N. E. N. E. Stovall Co. Ala. Water Co. et al 107 ac 1975 1976 1977</p> <p>S. E. OF N. E. See also Exempt -</p> <p>Shady Puckett et al 1975 ac 1976 1977</p> <p>S. E. OF N. E. H. D. Gallison pt 5.9 ac 1975 1976 1977</p> <p>S. E. OF N. E. Kenneth Wayne & Catherine B. Sogor pt 3.5 ac 1975 1976 1977</p> <p>S. E. OF N. E. J. E. Thouten et al pt 1 ac 1977</p>
<p>N. W. OF S. W. L. H. Harrison et al 1975 1976 1977</p> <p>James E. Starnard 1/2 ac 1975 1976 1977</p> <p>Charles W. Halcombe 1/2 ac 1975 1976 1977</p>	<p>N. E. OF S. W. L. H. Harrison "Hrs" 24 ac 1975 1976 1977</p> <p>W. E. Ellen 2 ac 1975 1976 1977</p> <p>S. E. OF S. W. Bennie & Amy Lou Puckett 1 ac 1975 1976 1977</p> <p>S. E. OF S. W. John Roy Wilson pt 6 ac 1975 1976 1977</p> <p>S. E. OF S. W. Charles W. Halcombe pt 2 ac 1975 1976 1977</p>	<p>N. W. OF S. E. L. H. Harrison "Hrs" 1 ac 1975 1976 1977</p> <p>N. W. OF S. E. George W. Meeks pt 2 ac 1975 1976 1977</p> <p>N. W. OF S. E. Wm. Joe Carr & Faye Marie pt 1/4 ac 1977</p> <p>N. W. OF S. E. J. W. Anderson pt 12.1 ac 1975 1976 1977</p> <p>N. W. OF S. E. Bobby Wayne Brunson et al 1 ac 1975 1976 1977</p>	<p>N. E. OF S. E. D. P. Ross "Hrs" pt 1975 ac 1976 1977</p> <p>N. E. OF S. E. H. D. Gallison pt 5.9 ac 1975 1976 1977</p>
<p>S. W. OF S. W. Joseph H. & Sue Patterson Set 1975 1976 1977</p> <p>S. W. OF S. W. H. C. Wiggins "est" 6 ac 1975 1976 1977</p> <p>T. W. Patterson 2 ac 1975 1976 1977</p> <p>S. W. OF S. W. John Roy Wilson pt 6 ac 1975 1976 1977</p> <p>S. W. OF S. W. J. P. Puckett et al 5 1/2 ac 1975 1976 1977</p> <p>S. W. OF S. W. John Roy Wilson pt 6 ac 1975 1976 1977</p> <p>S. W. OF S. W. VIRGIL SMITH & JOE AUBREY 5 1/2 ac 1976 1977</p> <p>S. W. OF S. W. L. H. Harrison "Hrs" pt 10 ac 1975 1976 1977</p> <p>S. W. OF S. W. Charles W. Halcombe pt 2 ac 1975 1976 1977</p> <p>British Richardson Labels.</p>	<p>S. E. OF S. W. Eva B. McCarver 6 ac 1975 1976 1977</p> <p>S. E. OF S. W. Bobby Wayne Brunson 1 ac 1975 1976 1977</p> <p>S. E. OF S. W. Martha Payne Ross 5.98 ac 1975 1976 1977</p>	<p>S. W. OF S. E. L. H. Harrison "Hrs" 1 ac 1975 1976 1977</p> <p>S. W. OF S. E. S. W. OF S. E. Ala Power Co.</p> <p>S. W. OF S. E. J. W. Anderson pt 12.1 ac 1975 1976 1977</p>	<p>S. E. OF S. E. Neil M. Adams 3 1/2 ac 1975 1976 1977</p> <p>S. E. OF S. E. C. M. Adams, Jr. 3 1/2 ac 1976 1977</p> <p>S. E. OF S. E. J. W. Anderson pt 12.1 ac 1975 1976 1977</p> <p>S. E. OF S. E. cedar Hills add H-17</p>

Scale—1 inch=300 Ft.

SECTION

18

TOWNSHIP

11

RANGE

7

FORM 1-S.T.C.—ROBERTS & SON, BIRMINGHAM

<p>N. W. OF N. W.</p> <p>U. S. Pipe + 7 day Co 1975 1976 1977</p> <p>215 - 43530 80 - 12840 ----- 295 - 60370</p> <p>1976 1975 Ala. Power Co.</p>	<p>N. E. OF N. W.</p>	<p>N. W. OF N. E.</p> <p>Ray S. + milly Heald all 1975 1976 1977</p> <p>U. S. Pipe + 7 day Co 1975 1976 1977</p>	<p>N. E. OF N. E.</p> <p>U. S. Pipe + 7 day Co 1975 1976 1977</p>
<p>S. W. OF N. W.</p> <p>J. W. Hammond Mrs. 1975 1976 1977 See NW 1/4</p> <p>U. S. Pipe + 7 day Co E 1/2 1975 1976 1977</p> <p>1976 1975 Ala. Power Co.</p>	<p>S. E. OF N. W.</p> <p>U. S. Pipe + 7 day Co 1975 1976 1977</p>	<p>S. W. OF N. E.</p> <p>U. S. Pipe + 7 day Co pt 1975 1976 1977</p> <p>1976 1975 Ala. Power Co.</p>	<p>S. E. OF N. E.</p> <p>Mrs. Hugh Agricola, Jr. "est" 1 1/2 but pt 1975 pt 1/2 but 1976 1977</p> <p>U. S. Pipe + 7 day Co pt 1975 1976 1977</p> <p>Mrs. M. P. Hughes 1/2 but 1975 1/2 but 1976 1977</p>
<p>N. W. OF S. W.</p> <p>J. W. Hammond Mrs. 1975 76 77</p> <p>Mrs. Rosa Lee Smith all 1975 1976 1977</p> <p>1976 1975 Ala. Power Co.</p>	<p>N. E. OF S. W.</p> <p>Mrs. Hugh Agricola, Jr. "est" 3/4 but pt 1975 1976 1977</p> <p>U. S. Pipe + 7 day Co. pt 1975 1976 1977</p> <p>Mrs. M. P. Hughes 1/2 but 1975 1976 1977</p>	<p>N. W. OF S. E.</p> <p>J. W. Anderson pt 70 is 1975 pt 70 is 1976 1977</p>	<p>N. E. OF S. E.</p> <p>Harold Johns + wife max Wade + wife 6 is 1975 1976 1977</p>
<p>S. W. OF S. W.</p> <p>U. S. Pipe + 7 day Co 1975 1976 1977</p> <p>1975 1976 Ala. Power Co.</p>	<p>S. E. OF S. W.</p>	<p>S. W. OF S. E.</p> <p>John H. Walker all 1975 1976 1977</p>	<p>S. E. OF S. E.</p> <p>Eldred W. Erving pt 1975 1976 1977</p>

Scale—1 inch—300 Ft.

COUNTY

SECTION

19

TOWNSHIP

11

RANGE

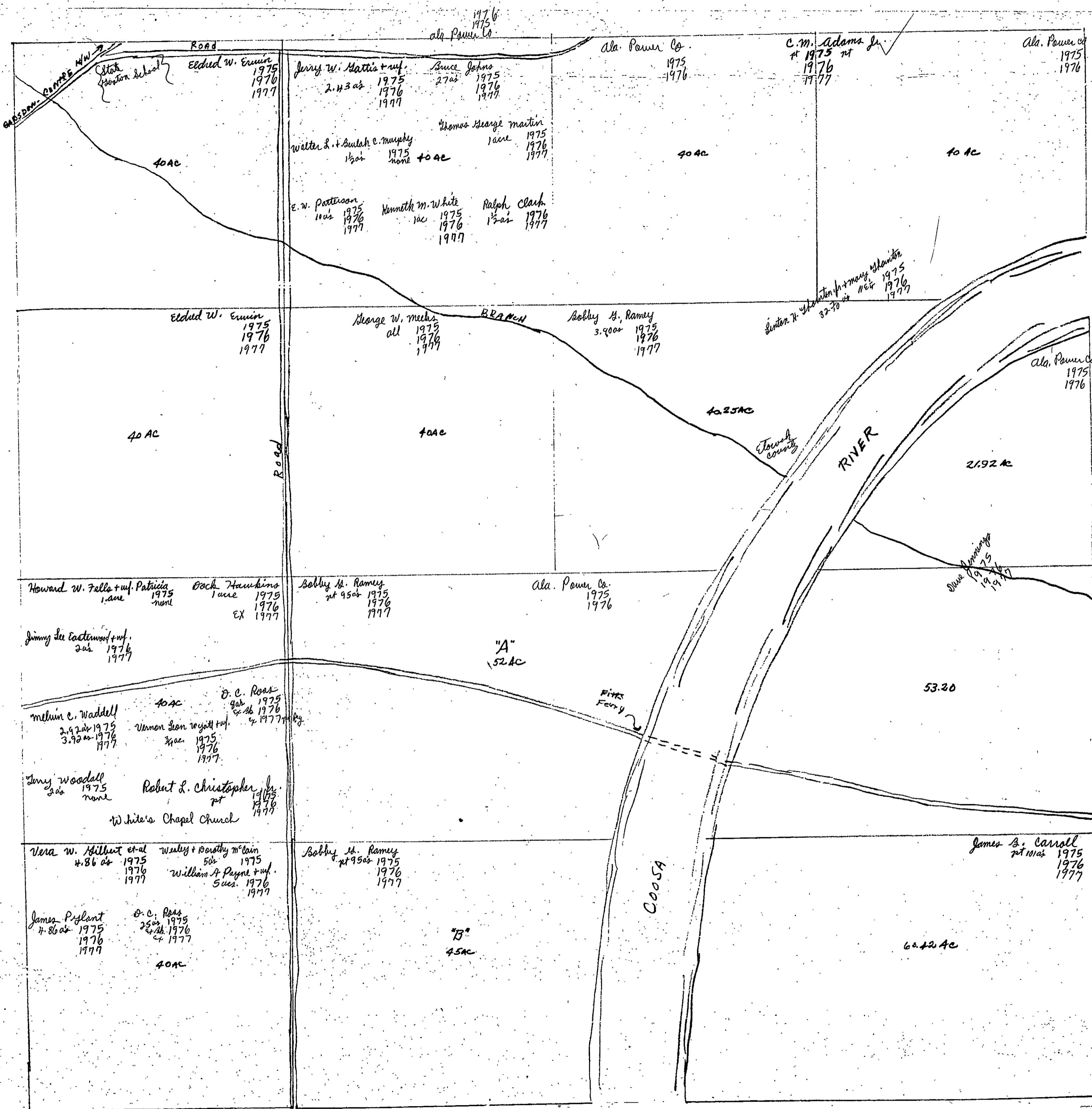
7

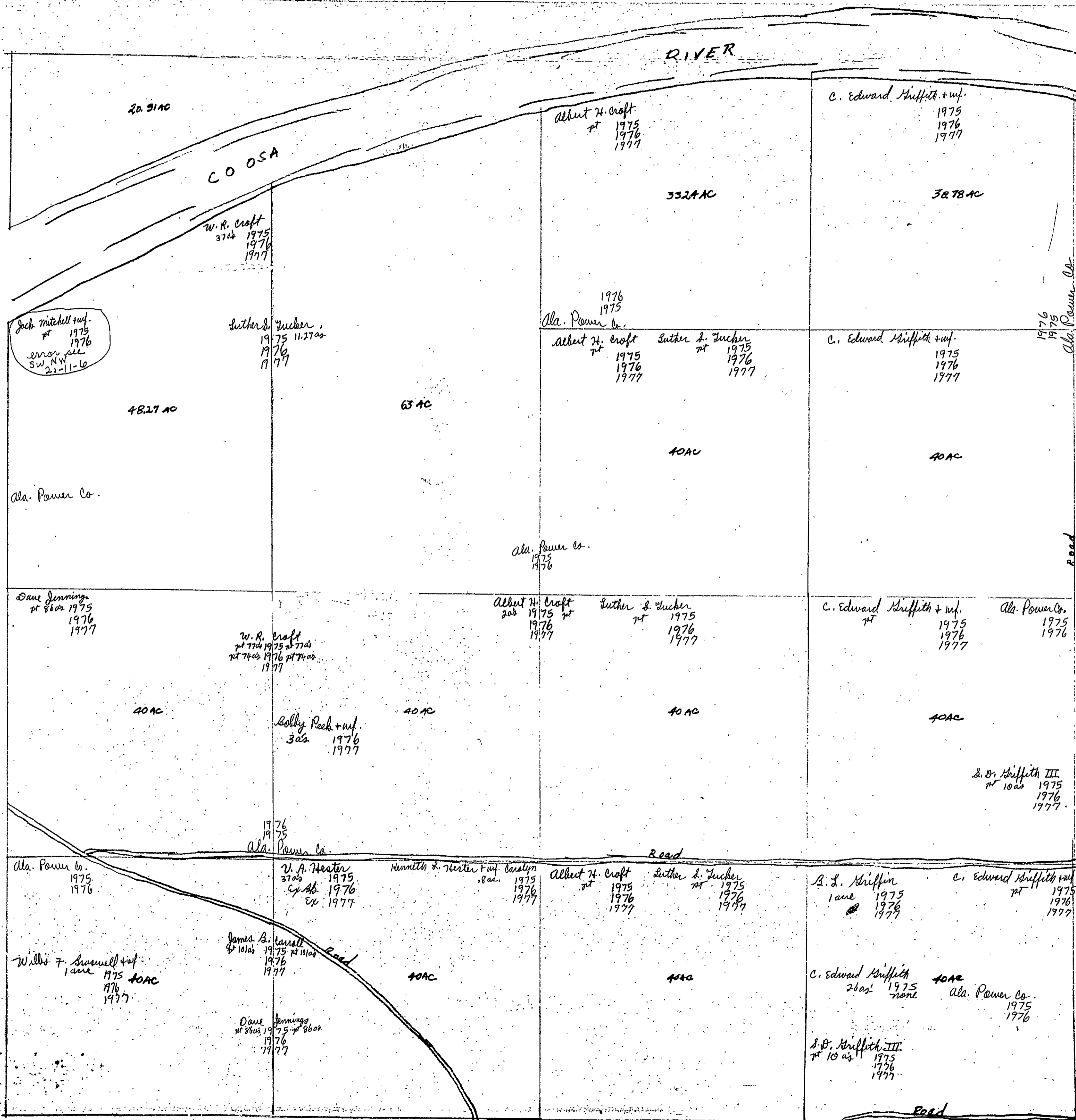
FORM 1-S.T.C. - ROBERTS & SON, MINNEAPOLIS

<p>N. W. OF N. W.</p> <p>Anna Maude E. Penney pt 72 ac 1975 1976 1977</p> <p>Ala. Power Co.</p>	<p>N. E. OF N. W.</p> <p>Mrs. Jessie Boyd all 1975 1976 1977</p>	<p>N. W. OF N. E.</p> <p>John T. + Valrae Anderson pt 1975 1976 1977</p> <p>Woodrow Christopher pt. 1.83 ac 1975 1976 1977</p> <p>H. E. Kelly loc. 1975 1976 1977</p> <p>J. L. Richardson 93 ac. 1975 1976 1977</p> <p>John H. Walker pt 1975 1976 1977</p>	<p>N. E. OF N. E.</p> <p>Eldred W. Emin all 1975 1976 1977</p>
<p>S. W. OF N. W.</p> <p>Anna Maude E. Penney pt 72 ac 1975 1976 1977</p> <p>William E. Hough + wife pt 1975 1976 1977</p> <p>Ala. Power Co.</p> <p>W. H. Ashley Tracts D-157</p>	<p>S. E. OF N. W.</p> <p>Mrs. Jessie Boyd all 1975 1976 1977</p>	<p>J. H. Atkins 4.5 ac 1975 ex. pt 1976 EX 1977</p> <p>John T. + Valrae Anderson pt 1975 1976 1977</p> <p>Woodrow Christopher pt. 1.83 ac 1975 1976 1977</p> <p>Michael Walker 22 ac 1975 1976 1977</p> <p>Ralph H. + Nettie Livingston 3 ac 1975 1976 1977</p> <p>J. L. Richardson 93 ac 1975 1976 1977</p> <p>John H. Walker 8.32 ac 1975 1976 1977</p>	<p>Eldred W. Emin 33.78 ac 1975 1976 1977</p> <p>S. E. OF N. E.</p> <p>Jewell 75 b. 78 ac 1975 1976 1977</p>
<p>H. R. Anderson pt 1975 1976 1977</p> <p>N. W. OF S. W.</p> <p>William E. Hough + wife pt 1975 1976 1977</p> <p>C. A. Minton 410 ac. 1975 None</p> <p>Paul Pamela 3 ac 1975 1976 1977</p> <p>Jenny E. Martin wife 1/10 1976 1977</p> <p>H. R. Anderson Cemetery</p> <p>Ala. Power Co.</p> <p>Empty plot #1 + 2 D-111</p>	<p>N. E. OF S. W.</p> <p>Jadie Sooger 28.2 ac 1975 1976 1977</p>	<p>N. W. OF S. E.</p> <p>Ray M. + Pearl L. Gibson 3 ac 1975 EX 1976 EX 1977</p>	<p>N. E. OF S. E.</p> <p>Glenn Benfield + wife 7 1/2 ac 1975 1976 1977</p> <p>J. W. McDaniel + wife 2 3/4 ac 1975 1976 1977</p> <p>Jellie P. McCallough wife 1975 1976 1977</p> <p>Ala. Power Co.</p> <p>Slight Subdv. 7-213</p>
<p>W. H. D.</p> <p>S. W. OF S. W.</p> <p>Ala. Power Co.</p> <p>Empty plot #1 + 2 D-109</p> <p>H. R. Anderson 100 Ship 1977 end Dec.</p>	<p>S. E. OF S. W.</p> <p>Jadie Sooger 28.2 ac 1975 1976 1977</p>	<p>S. W. OF S. E.</p> <p>Empty add #1 + 2 D-109</p> <p>Slight Subdv. 7-213</p>	<p>S. E. OF S. E.</p> <p>Slight Subdv. 7-213</p>

Scale—1 inch=300 Ft.

COUNTY

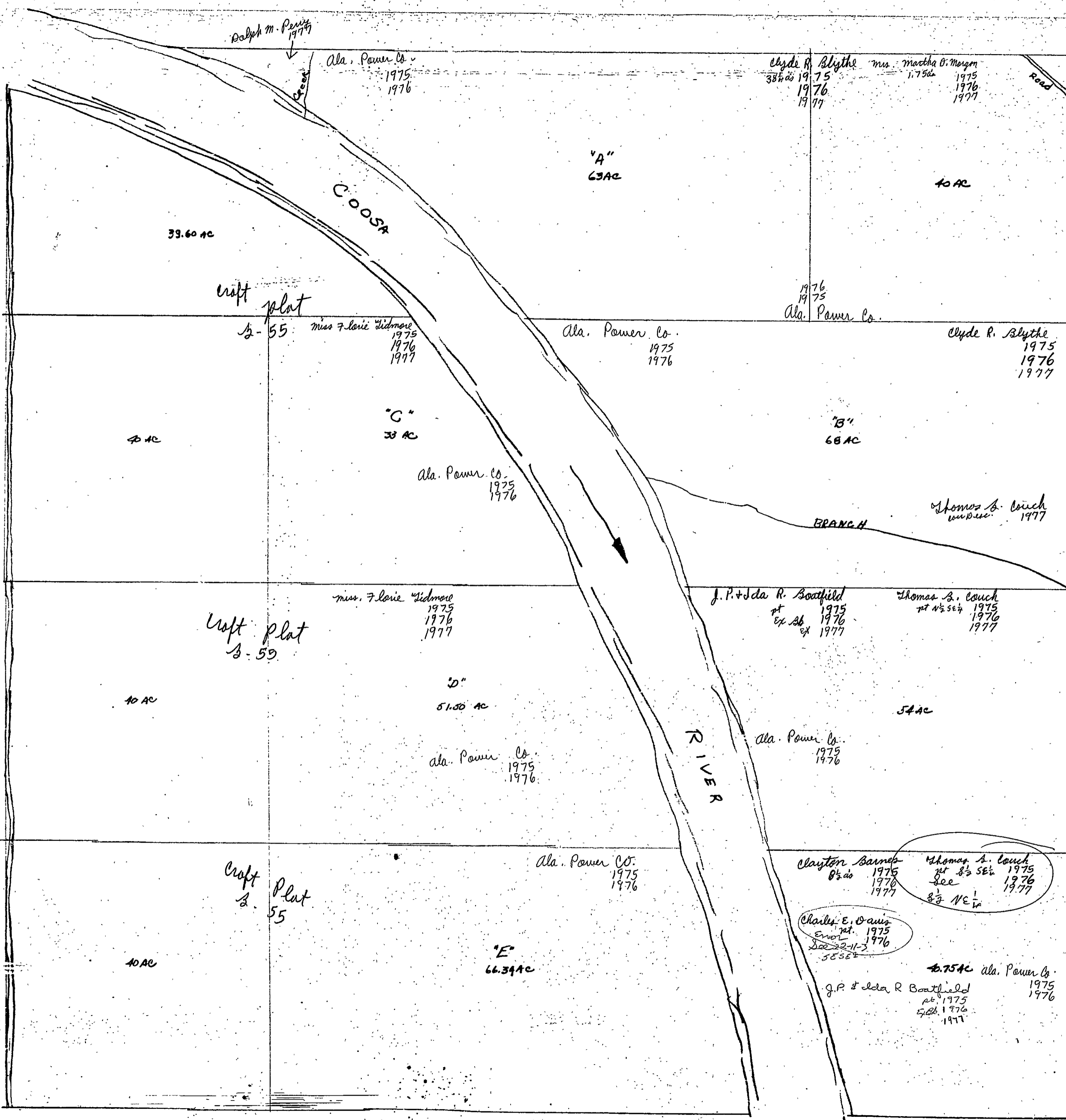




Section 22

Township 11

Range 7



SECTION 23

TOWNSHIP 11

RANGE 7

FORM 1-S.T.C.—ROBERT & SON, BIRMINGHAM

<p>Clyde R. Blythe 3 1/2 ac 1975 1976 1977</p> <p>N.W. OF N.W.</p> <p>Lawrence Jones pt 1975 38 ac ex sb 1976 ex sb ex 1977 ex</p> <p>1976 1975 Ala. Power Co.</p>	<p>N.E. OF N.W.</p> <p>Calvin Kidd pt 7 1/2 ac 1975 1976 pt 1977 ✓</p> <p>N.W. OF N.E. Stanley Charles Kidd + wf Sharon T. - pt 1977</p> <p>pt Johnson Clemens</p>	<p>D. F. Blythe 35 ac 1975 1976 1977 ✓</p> <p>N.E. OF N.E.</p> <p>W. B. Bouldin + wf 5 ac 1975 1976 1977 ✓</p>
<p>Clyde R. Blythe 9 ac 1975 1976 1977</p> <p>S.W. OF N.W. Thomas S. Couch pt 1975 1976 1977 ✓</p> <p>Ala. Power Co.</p>	<p>S.E. OF N.W.</p> <p>Lawrence Jones pt 1975 pt ex sb 1976 ex sb ex 1977 ex</p> <p>Thomas S. Couch pt. 1975 1976 1977</p> <p>Hub Reeves + wf .72 ac 1975 1976 ex 1977</p> <p>Ben Allen Reeves lot 1975 1976 1977</p> <p>J. P. + Ida R. Boatfield pt 1975 pt ex sb 1976 ex sb ex 1977 ex</p> <p>pt Johnson Clemens 1976 Ala. Power Co.</p>	<p>Calvin Kidd pt 7 1/2 ac 1975 1976 pt 1977 ✓</p> <p>S.W. OF N.E.</p> <p>Charles R. + Mina H. Bryan Haver 1975 1976 1977 ✓</p> <p>Roland E. Bryan 1 ac 1975 1976 1977 ✓</p> <p>H. D. Bryan 2 1/2 ac 1975 35 ac 1976 1977 ✓</p>
<p>Thomas S. Couch pt 1975 1976 1977 ✓</p> <p>N.W. OF S.W.</p> <p>J. P. + Ida R. Boatfield pt 1975 pt ex sb 1976 ex sb ex 1977 ex</p> <p>Ala. Power Co.</p>	<p>N.E. OF S.W.</p> <p>J. P. + Ida R. Boatfield pt 1975 pt ex sb 1976 ex sb ex 1977 ex</p> <p>J. O. Thornton, Jr. 1 ac 1975 37 ac 1976 1977 ✓</p> <p>1976 1975 Ala. Power Co.</p>	<p>Ala. Power Co. 1975 1976</p> <p>N.W. OF S.E. N. E. Cash all 1975 1976 1977</p> <p>N.E. OF S.E. V. M. Day all 1975 1976 1977</p>
<p>J. P. + Ida R. Boatfield pt 1975 ex sb 1976 ex 1977 ✓</p> <p>S.W. OF S.W.</p> <p>J. O. Thornton, Jr. 33 ac 1975 1976 1977 ✓</p> <p>Ala. Power Co.</p>	<p>S.E. OF S.W.</p> <p>J. O. Thornton, Jr. all 1975 1976 1977 ✓</p>	<p>S.W. OF S.E.</p> <p>J. O. Thornton, Jr. all 1975 1976 1977 ✓</p> <p>S.E. OF S.E.</p> <p>Ala. Power Co.</p>

Scale—1 inch=300 Ft.

COUNTY _____

SECTION

24

TOWNSHIP

11

RANGE

7

FORM 1-S.T.C. - TORRETT & SON, BIRMINGHAM

<p>N. W. OF N. W. D. F. Blythe all 1975 1976 1977</p>	<p>N. E. OF N. W. Stanford H. Bishop + Della all 1975 ex. Ab. 1976 ex 390s 1977</p> <p>1976 ex. Ab. Anton Lee Roe 1 acre 1977</p>	<p>N. W. OF N. E.</p> <p>Charles R. Johnson 3 ac 1975 1976 1977</p> <p>Walter Roe 2 250s 1975 1976 1977</p>	<p>N. E. OF N. E.</p> <p>1976 1977 Ala. Power Co.</p>
<p>S. W. OF N. W. H. L. Bryan 1975 1976 1977</p> <p>Macedonia Baptist Church Pt 6 2 acs</p>	<p>S. E. OF N. W. Mrs. Berta W. Smith all 1975 1976 1977</p>	<p>S. W. OF N. E. Mary W. all 1975 1976 1977</p>	<p>S. E. OF N. E. John E. Ingram + Inf. William L. Johnson + Inf. 1975 1 acre 1975 .50 ac. 1976 1977</p> <p>John Harden 1 acre 1975 1976 1977</p> <p>Sinda Lola Ingram Foster 1.50 1977</p> <p>Charles R. Johnson 24 1/2 ac 1975 1976 1977</p> <p>Ala. Power Co. 1975 1976</p>
<p>D. F. Blythe 1/2 ac 1975 1976 1977</p> <p>N. W. OF S. W. H. L. Bryan V. M. Day 15 3/4 ac 1975 1976 1977</p> <p>William O. + Jewell L. Couch 20 ac 1975 1976 1977</p> <p>Macedonia Baptist Church Pt 6 2 acs</p>	<p>N. E. OF S. W. A. L. Griffith all 1975 1976 1977</p>	<p>H. N. Lassiter 2 1/2 ac 1975 1976 1977</p> <p>N. W. OF S. E. A. C. + Daynell Finch 7 inch 6.35 ac 1975 1976 1977</p> <p>Willard Elhad 52.65 ac 1975 1976 1977</p> <p>Ala. Power Co. 1975 1976</p>	<p>Freeman Vickroy elud + Inf. N. E. OF S. E. A. C. + Daynell Finch 1 acre 1975 1976 1977</p> <p>6.35 ac 1975 1976 1977</p>
<p>S. W. OF S. W. A. L. Griffith all 1975 1976 1977</p>	<p>S. E. OF S. W. C. C. Miller "Est" 3 ac 1975 1976 1977</p>	<p>A. L. Griffith 2 ac 1975 1976 1977</p> <p>S. W. OF S. E. C. C. Miller "Est" 39 ac 1975 1976 1977</p>	<p>C. C. Miller "Est" 29.63 ac 1975 1976 1977</p> <p>S. E. OF S. E. Elias J. Sneed 11 ac 1975 1976 1977</p>

Scale—1 inch=300 Ft.

COUNTY

SECTION 25

TOWNSHIP 11

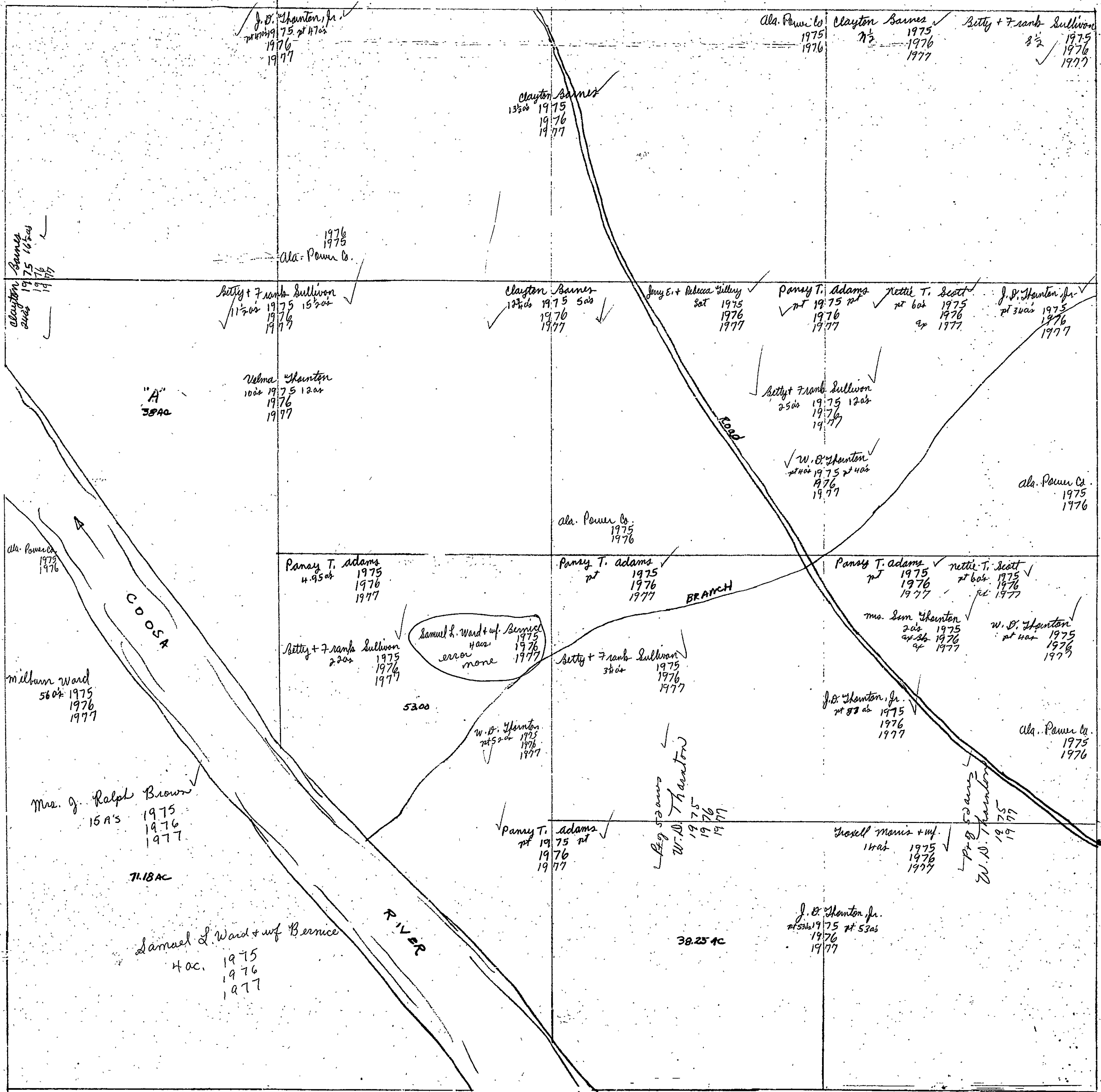
RANGE 7

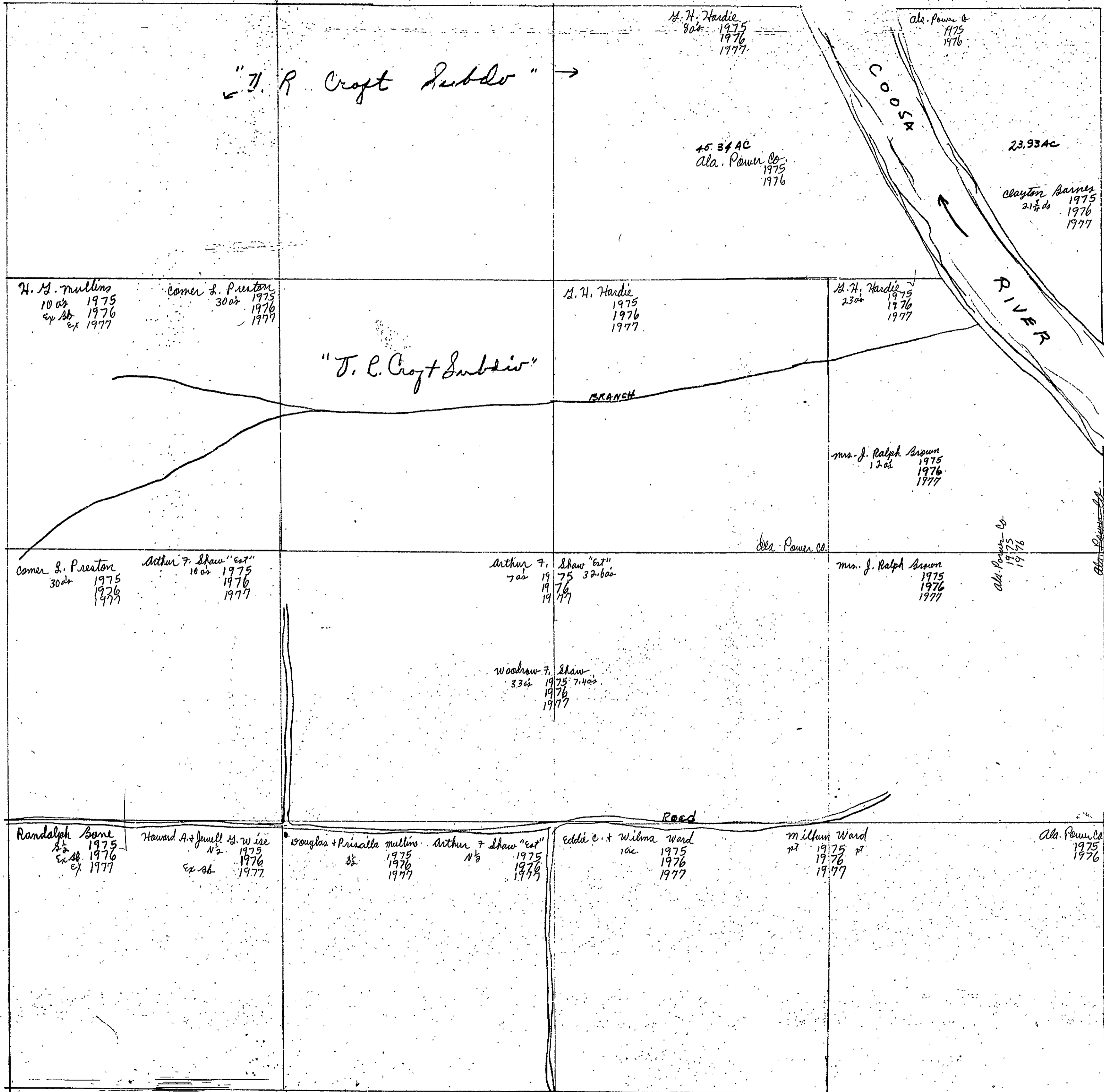
FORM 1-S.T.C.—FORREST & SON, BIRMINGHAM

<p>N. W. OF N. W.</p> <p>Betty + Frank Sullivan 20 ac 1975 1976 1977</p> <p>John W. McCluney Subdiv. C-167</p>	<p>N. E. OF N. W.</p> <p>C. C. Miller "Est" 11.07 ac 1975 1976 1977</p> <p>McCluney Subdiv. 167</p>	<p>N. W. OF N. E.</p> <p>Allen F. Jones 1975 1976 1977</p>	<p>N. E. OF N. E.</p> <p>Allen F. Jones 1975 1976 1977</p>
<p>S. W. OF N. W.</p> <p>Betty + Frank Sullivan 20 ac 1975 1976 1977</p> <p>C. C. Miller "Est" 20 ac 1975 1976 1977</p>	<p>S. E. OF N. W.</p> <p>C. C. Miller "Est" 15.87 ac 1975 1976 1977</p> <p>John W. McCluney Subdiv.</p>	<p>S. W. OF N. E.</p> <p>C. C. Miller "Est" 15.87 ac 1975 1976 1977</p>	<p>S. E. OF N. E.</p> <p>Allen F. Jones 1975 1976 1977</p>
<p>N. W. OF S. W.</p> <p>Aubrey Bryant 1 ac 1975 1976 1977</p> <p>Farris + Nancy Frazier 1 ac 1975 1976 1977</p> <p>Brozell Morris + wf. 1 ac 1975 1976 1977</p> <p>Mrs. Sam Thornton 1 ac 1975 1976 1977</p> <p>Ala. Power Co. 1975 1976</p>	<p>N. E. OF S. W.</p> <p>C. C. Miller "Est" 1 ac 1975 1976 1977</p> <p>Ala. Power Co. 1975 1976</p>	<p>N. W. OF S. E.</p> <p>C. W. Boatfield + wf. 1.3 ac 1975 1976 1977</p> <p>C. W. Boatfield 1 ac 1975 1976 1977</p> <p>Howard Boatfield 1 ac 1975 1976 1977</p>	<p>N. E. OF S. E.</p> <p>T. W. Vary 20 ac 1975 1976 1977</p> <p>C. W. Boatfield 1 ac 1975 1976 1977</p> <p>Howard Boatfield 1 ac 1975 1976 1977</p>
<p>S. W. OF S. W.</p> <p>Aubrey Bryant 1 ac 1975 1976 1977</p> <p>J. B. Thornton, Jr. 1 ac 1975 1976 1977</p> <p>David H. Morris + wf. 1 ac 1975 1976 1977</p> <p>Brozell Morris + wf. 1 ac 1975 1976 1977</p> <p>Mrs. Sam Thornton 1 ac 1975 1976 1977</p> <p>Ala. Power Co. 1975 1976</p>	<p>S. E. OF S. W.</p> <p>C. C. Miller "Est" 1 ac 1975 1976 1977</p> <p>Ala. Power Co. 1975 1976</p>	<p>S. W. OF S. E.</p> <p>C. W. Boatfield 1 ac 1975 1976 1977</p> <p>C. W. Boatfield 1 ac 1975 1976 1977</p> <p>Howard Boatfield 1 ac 1975 1976 1977</p>	<p>S. E. OF S. E.</p> <p>Harry Boatfield 6.5 ac 1975 1976 1977</p> <p>Claude + Ruth Wiggs 1 ac 1975 1976 1977</p> <p>Ala. Power Co. 1975 1976</p> <p>Howard Boatfield 1 ac 1975 1976 1977</p>

Scale—1 inch—300 Ft.

COUNTY _____





SECTION 28

TOWNSHIP 11

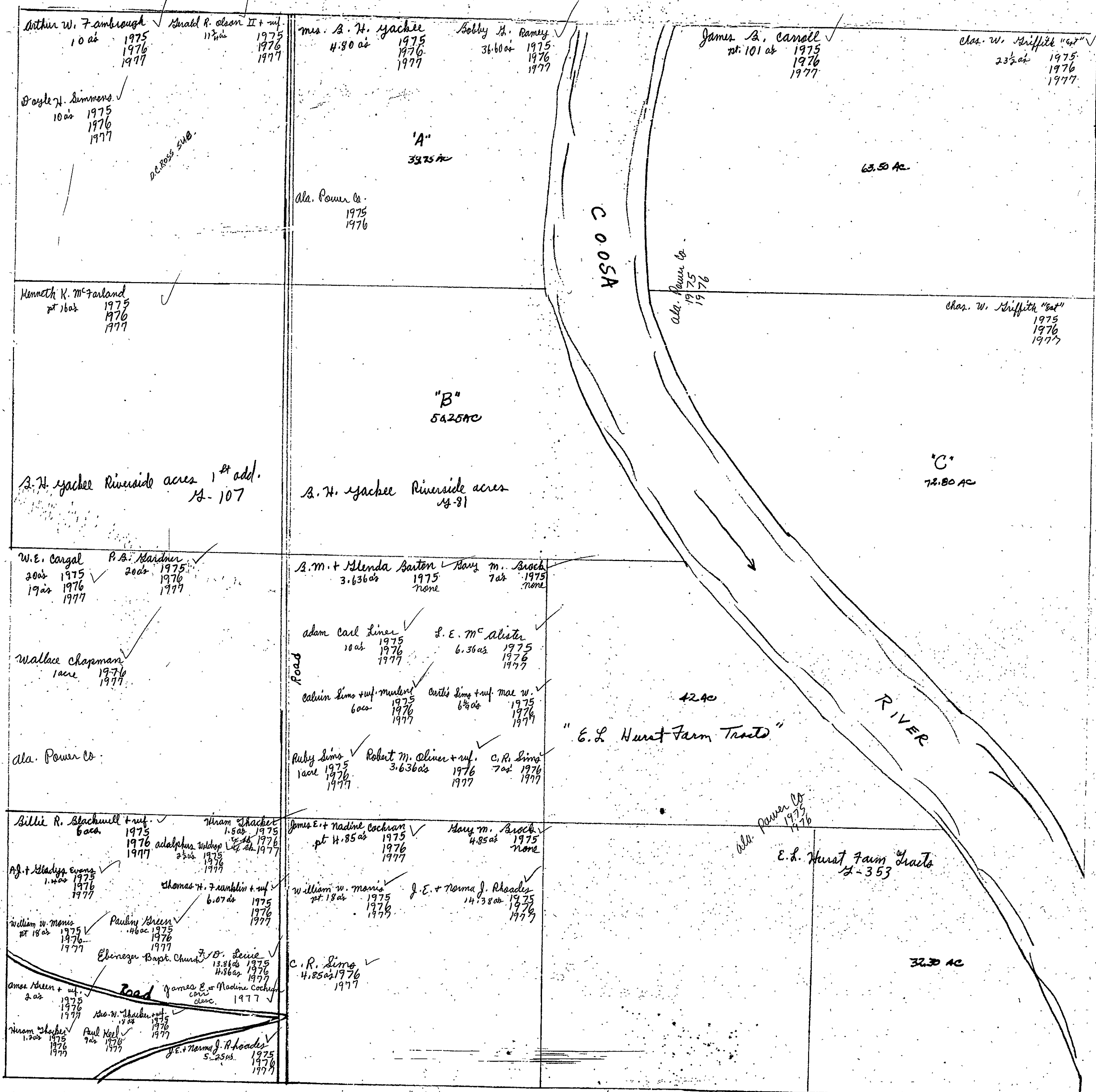
RANGE 7

FORM 1-S.T.C.—CORRECTION BOOK, BIRMINGHAM

<p>N. W. OF N. W. Chas. W. Griffith "est" 1975 1976 1977</p>	<p>N. E. OF N. W. Roy N. Smith + wif. pt 1975 17 1/2 ac ex. 26 1976 ex. 26 ex 1977 ex</p> <p>Luther S. Tucker pt 33 ac 1975 17 1/2 ac 1976 1977</p>	<p>N. W. OF N. E. Douglas + Priscilla Mullins ✓ 5 1/2 ac 1975 all 1 acre 1976 1977</p> <p>Donald E. + Cathy Taylor 1/2 ac 1976 1977</p>	<p>N. E. OF N. E.</p>
<p>S. W. OF N. W. Chas. W. Griffith "est" 1975 1976 1977</p>	<p>S. E. OF N. W. Luther S. Tucker pt 33 ac 1975 1976 1977</p> <p>Susan Fox + wif. Helma 25 ac 1975 11 ac 1976 1977</p> <p>Roy N. Smith + wif. pt 17 ac 1975 14 ac ex. 26 1976 ex. 26 ex 1977 ex</p> <p>liberty methodist church 1976 1975 Ala. Power Co.</p>	<p>S. W. OF N. E. Jerry F. Benson 13 ac 1975 1976 1977</p>	<p>S. E. OF N. E. H. L. Mullins all 1975 ex. 26 1976 ex 1977</p>
<p>N. W. OF S. W. Chas. W. Griffith "est" 1975 1976 1977</p>	<p>N. E. OF S. W.</p>	<p>Gene Condray N. W. OF S. E. Chas. W. Griffith "est" pt 1975 pt 35.28 ac 1975 1976 ex 1977 ex</p>	<p>Comer L. Preston N. E. OF S. E. M. H. Kullledge + wif. 1 acre 1975 1.8 ac 1975 1976 1976 1977 1977</p> <p>H. P. + Edna W. Prickett ed. wif. pt 56.2 ac 1975 2 ac 1975 1976 1976 1977 1977</p>
<p>S. W. OF S. W. Chas. W. Griffith "est" pt 35.28 ac 1975 pt 35.28 ac 1976 1977</p> <p>Ala. Power Co.</p> <p>George W. + Martha S. Knox 14.74 ac 1975 24.28 ac 1976 1977</p> <p>Small Plat E. L. Hurst Farm Tract 1976 1975 Ala. Power Co.</p>	<p>S. E. OF S. W.</p>	<p>John Ed Godfrey S. W. OF S. E. 1 acre 1975 1976 1977</p> <p>Gene Condray pt 1975 pt 1976 ex 1977 ex</p> <p>Chas. W. Griffith "est" pt 35.28 ac 1975 1976 1977</p>	<p>S. E. OF S. E. H. P. + Edna W. Prickett pt 56.2 ac 1975 1976 1977</p> <p>Floirne S. Taylor 15 ac 1975 1976 1977</p>

Scale—1 inch—300 Ft.

COUNTY _____



SECTION 30

TOWNSHIP 11

RANGE 7

FORM 1-S.T.C.—ROBERTS & SON, BIRMINGHAM

<p>N.W. OF N.W.</p> <p>Jarpley Plat #1 19-108-109</p>	<p>N.E. OF N.W.</p>	<p>N.W. OF N.E.</p> <p>Jadie Boozer pt 1975 1976 1977</p> <p>Jarpley Plat #1 19-108-109</p>	<p>N.E. OF N.E.</p>
<p>S.W. OF N.W.</p> <p>Jarpley Plat #1 19-108-109</p>	<p>S.E. OF N.W.</p>	<p>S.W. OF N.E.</p> <p>Jarpley Plat #1 19-108-109</p>	<p>S.E. OF N.E.</p> <p>Kenneth H. McFarland pt 11 ac 1975 1976 1977</p> <p>Bobby H. Ramsey 38.33 ac 1975 1976 1977</p> <p>B. H. Yachee Riverside acres 1st addn. 12-107</p>
<p>N.W. OF S.W.</p> <p>J.C. Bartlett 7/2 ac 1975 1976 1977</p> <p>J.C. Bartlett 8 1/2 ac 1975 1976 1977</p>	<p>N.E. OF S.W.</p> <p>Mrs. J. L. Glenn all 1975 1976 1977</p>	<p>N.W. OF S.E.</p> <p>Several Hayes all 1975 1976 1977</p>	<p>N.E. OF S.E.</p> <p>J. T. Cole pt 20 ac 1975 1976 1977</p> <p>Boyce Earl Hibbs + wife Janice pt 1975 1976 1977</p> <p>John Kenneth Guthrie, Jr. 10.91 ac 1975 1976 1977</p> <p>Burt's Hill + wife Florence 9.04 ac 1975 1976 1977</p>
<p>Jerry Hill 9 1/2 ac 1975 1976 Ex 1977</p> <p>Minnie Fleetwood pt 9 ac 1975 1976 Ex 1977</p> <p>S.W. OF S.W. Hubert Frasier, Jr. Bob Hill "7th" pt 9 1/2 ac 1975 1976 1977</p> <p>Joe Hill 9 1/2 ac 1975 1976 Ex 1977</p>	<p>S.E. OF S.W.</p> <p>Mrs. J. L. Glenn all 1975 1976 1977</p>	<p>J. W. Sutton 38 1/2 ac 1975 1976 35 1/2 ac 1977</p> <p>Tommy Ray Ragdale 3 ac 1977</p> <p>S.W. OF S.E. H. J. Whitten 1 1/2 ac 1975 1976 1977</p>	<p>S.E. OF S.E.</p> <p>See next sheet</p>

Scale—1 inch—300 Ft.


COUNTY _____

SECTION 30

TOWNSHIP 11

RANGE 7

Form 1--S.T.C. F. & H. - BIRMINGHAM



Scale--1 inch = 300.00 Ft.

COUNTY _____

SECTION 31

TOWNSHIP 11

RANGE 7

FORM 1-S.T.C.—TOWNSHIP & R.R. DISTRICTS

<p>Ralls E. Clark N.W. OF N.W. pt. 1975 Billy Gene Mathis, Sr. 1976 pt 12 ac 1975 1977 1976 1977</p> <p>Harry Franklin McClelluff 2 ac 1975 1976 1977</p>	<p>N.E. OF N.W. Clarence A. Barton + wif. Roberta 1975 1976 1977</p>	<p>Comer W. Ellis N.W. OF N.E. 11 1/2 ac 1975 R. F. Ragdale 1976 1975 1977 1976 1977</p> <p>H. J. Whitten 9 ac 1975 1976 1977</p>	<p>N.E. OF N.E. June S. Howell Claudia + Mark Williams 1975 2.90 ac 1976 w.o. + Martha C. Maxwell 1977 2.90 ac none</p> <p>David Williams + wif. Martha C. Maxwell 5 ac 1975 2.90 ac 1977 1976 1977</p> <p>Jesus name Helness mission inc</p> <p>T.E. Edwards add 3.87</p>
<p>Ralls E. Clark S.W. OF N.W. pt. 1975 Clarence A. Barton + wif. Roberta 1976 pt 1975 1977 1976 1977</p> <p>Wilma F. Hall Billy Gene Mathis, Sr. 2.63 ac 1975 pt 12 ac 1975 1976 1976 1977 1977</p> <p>Seldon P. Wilson pt 2 ac 1975 1976 1977</p> <p>ms. Joe Bishop 2 ac 1975 2 ac None Lee B. Kipatruck 2 ac 1976 2 ac 1977</p> <p>Old. Power Co. 1975 1976</p> <p>Bieberwood Subdv. # 232-233</p>	<p>S.E. OF N.W. Clarence A. Barton + wif. Roberta 1975 1976 1977</p>	<p>S.W. OF N.E. Mrs. Frances Waldrop all 1975 all 1976 1977</p>	<p>S.E. OF N.E.</p>
<p>James King Jr. N.W. OF S.W. George W. King 14.85 ac 1975 14.45 ac 1975 1976 1976 1977 1977</p> <p>Old. Power Co. 1975 1976</p> <p>Bieberwood Subdv. # 232-233</p>	<p>N.E. OF S.W. George W. King 14.85 ac 1975 1976 1977</p> <p>James King, Jr. 14.85 ac 1975 1976 1977</p>	<p>N.W. OF S.E. Adolphus Waldrop all 1975 all 1976 1977</p>	<p>N.E. OF S.E.</p>
<p>George W. King S.W. OF S.W. James King, Jr. und 2 ac 1975 und 2 ac 1975 1976 1976 1977 1977</p> <p>Old. Power Co. 1975 1976</p>	<p>S.E. OF S.W. William Camp all 1975 1976 1977</p>	<p>S.W. OF S.E. William Camp Kidd, Jr. pt 60 ac 1975 pt 60 ac 1976 1977</p>	<p>S.E. OF S.E. Adolphus Waldrop pt 20 ac 1975 pt 20 ac 1976 1977</p> <p>Union Hill Church</p>

Scale—1 inch=300 Ft.

COUNTY

SECTION 32

TOWNSHIP 11

RANGE 7

FORM 1-S.T.C.—ROBERT & SON, MINNEAPOLIS

<p>ms. H. R. Anderson N.W. OF N.W. 1975 ✓ 1976 1977 W 1/2</p>	<p>N.E. OF N.W.</p>	<p>N.W. OF N.E.</p>	<p>N.E. OF N.E.</p>
<p>S.W. OF N.W. ms. Francis Waldrop all 1975 1976 ✓ 1977</p>	<p>S.E. OF N.W.</p>	<p>S.W. OF N.E.</p>	<p>S.E. OF N.E.</p>
<p>N.W. OF S.W. Adolphus Waldrop all 1975 1976 1977</p>	<p>N.E. OF S.W.</p>	<p>N.W. OF S.E.</p>	<p>N.E. OF S.E.</p>
<p>S.W. OF S.W.</p> <p>see next sheet</p>	<p>S.E. OF S.W.</p> <p>George W. Farmer + wf. pt 86 ac 1975 1976 1977 cross</p> <p>J. H. Tompkinson Subds. C-141</p> <p>Winston Williams pt 23 ac 1975 pt 23 ac 1976 1977</p> <p>1976 1975 Ala. Power Co.</p>	<p>S.W. OF S.E.</p> <p>George W. Farmer + wf. pt 86 ac 1975 pt 86 ac 1976 1977</p> <p>J. H. Tompkinson Subds. C-141</p>	<p>S.E. OF S.E.</p> <p>A.A. Chandler pt 1976 1977 also</p> <p>John L. Parnell pt 76.50 ac 1975 1977</p> <p>Power Co.</p>

E. L. Hurst Farm #353

E. L. Hurst Farm #353

Ala. Power Co.
1975
1976

E. L. Hurst Farm #353

E. L. Hurst Farm #353

George W. Farmer + wf.
pt 86 ac 1975 pt 86 ac
1976
1977

J. H. Tompkinson Subds.
C-141

J. H. Tompkinson Subds.
C-141
Hugh Williams
pt 200 1975 pt 200
1976
1977

George W. Farmer + wf.
pt 86 ac 1975
1976
1977
cross

George W. Farmer + wf.
pt 86 ac 1975 pt 86 ac
1976
1977

A.A. Chandler
pt 1976
1977
also

J. H. Tompkinson Subds.
C-141

Winston Williams
pt 23 ac 1975 pt 23 ac
1976
1977


J. H. Tompkinson Subds.
C-141

1976
1975
Ala. Power Co.

Scale—1 inch=300 Ft.

COUNTY _____

Form 1-S.T.C. P. O. N. - BIRMINGHAM



Ellis Combs ✓
2.0a 1975
1976
1977

S W
marion McDaniel ✓
3.72a 1975
3.22a 1976
1977

S W
Larry Joe McDaniel + wf. ✓
1/2 acre 1976
1977

Mary Ruth Downey + Herb ✓
1 acre 1975
1976
1977

Steve McDaniel + wf. ✓
1/2 acre 1975
1976
1977

Debra Sabiel Combs ✓
5.23a 1977

Charles J. Martin + wf. ✓
2.3a 1975
1976
1977

Zara Jayce Nash ✓
6.70a 1975
1976
1977

Union Hill Methodist Church + Cemetery ✓

Mid State Home Inc. ✓
150' x 105' 1975
1976
1977

Jerry J. + Martha L. Pullen ✓
1 acre 1975
1976
1977

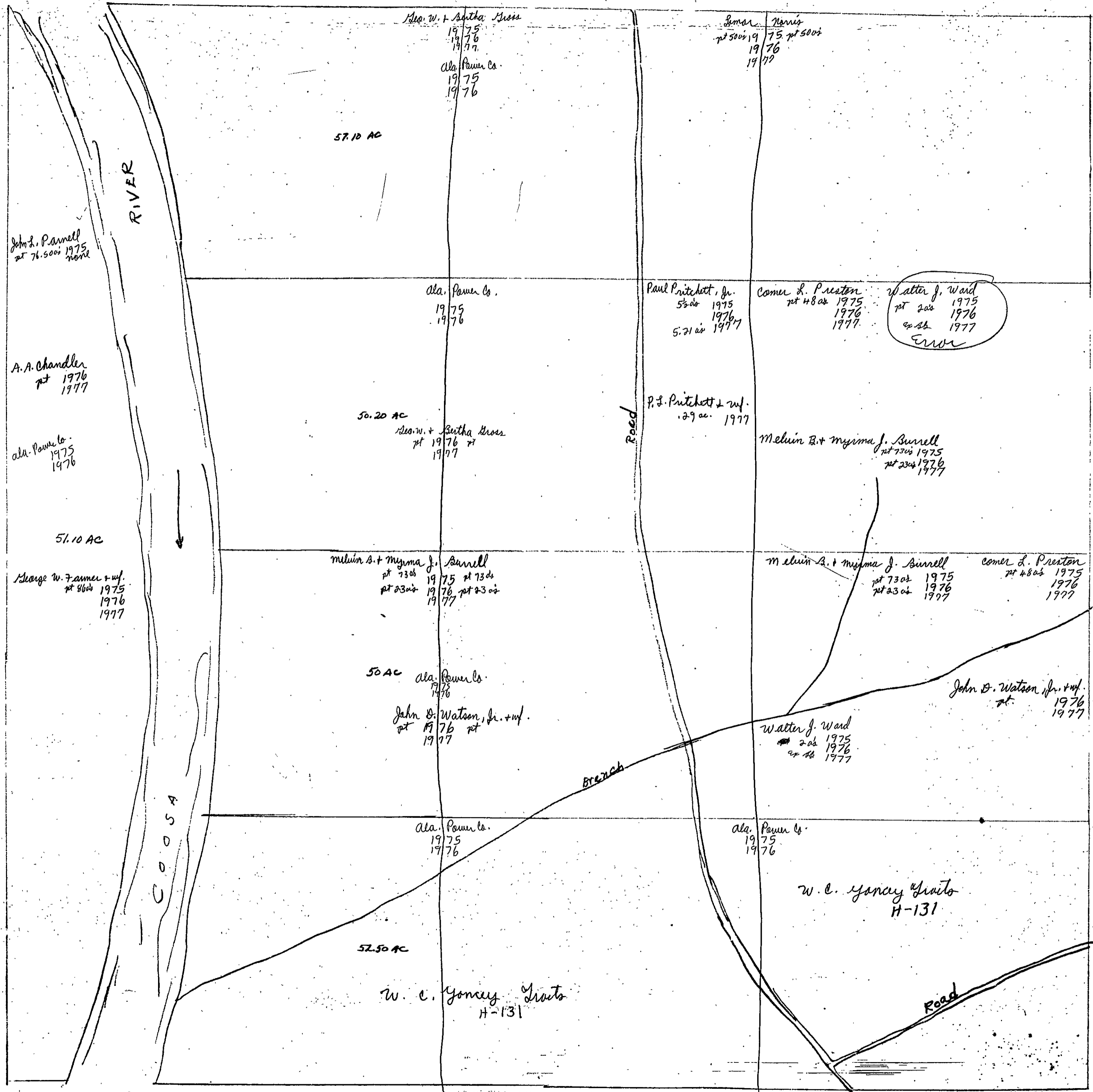
Royce Jerome Mitchell + wf. ✓
2.0a 1975
1976
1977

M. E. Steed ✓
2.0a 1975
1976
ex 1977 pt Reg.

Elyda W. McEay ✓
16.08a 1975
ex 2.4a 1976
10.68a ex 1977

Adolphus Waldrop ✓
6a 1975
1976
1977

Scale—1 inch = 300.00 Ft.



SECTION 34

TOWNSHIP 11

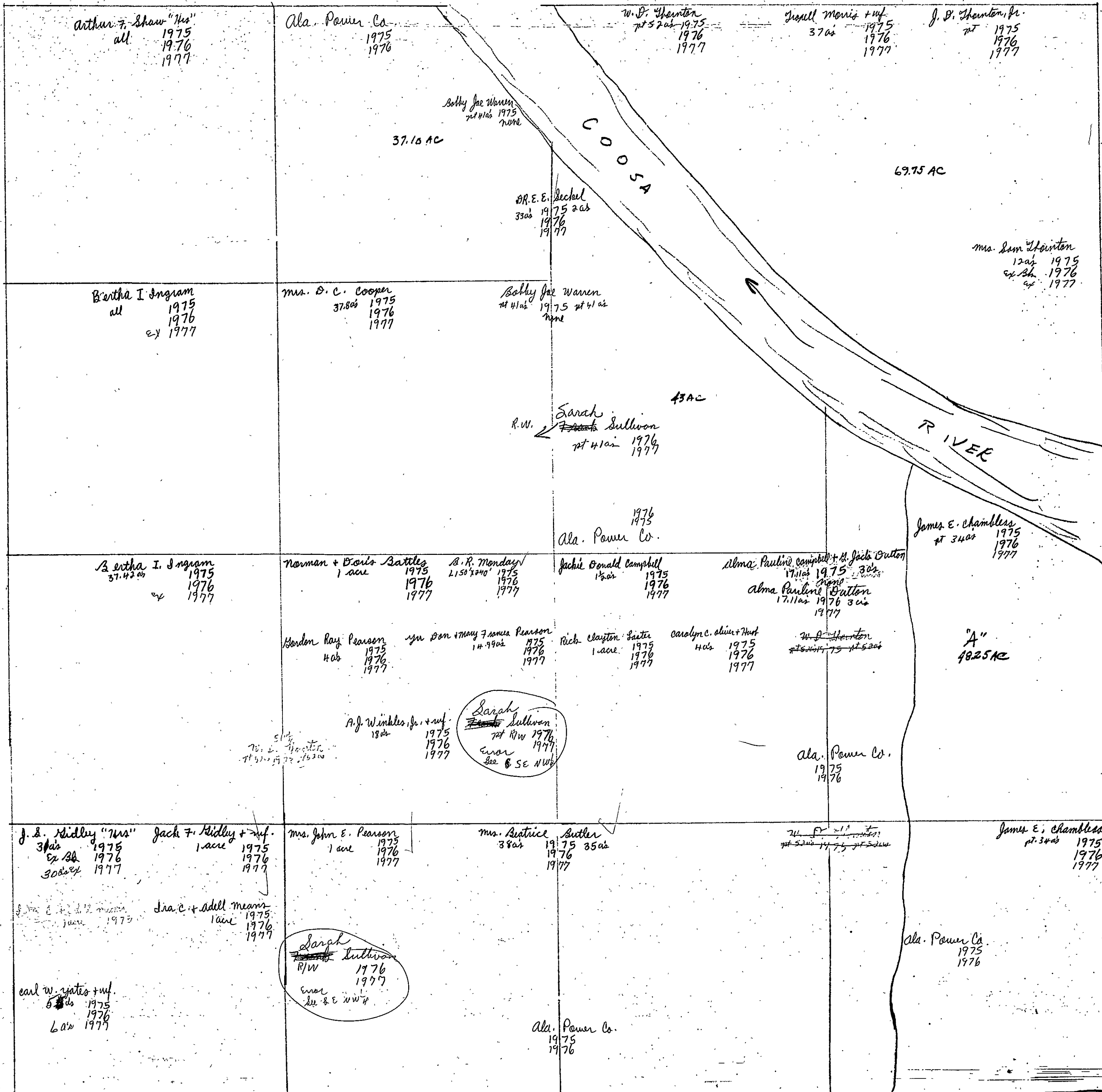
RANGE 7

FORM 1-S.T.C.—CONCRETE & SON, BIRMINGHAM

<p>N. W. OF N. W. Randolph Bone all 1975 ex Ab 1976 ex 1977</p>	<p>N. E. OF N. W. Douglas + Priscilla Mullins 1975 1976 1977</p>	<p>Robert Humphrey 5 ac 1975 1976 1977</p> <p>N. W. OF N. E. Gerald W. Long 3 ac 1975 1976 1977</p> <p>Hubert Lee + 15 ac 1975 1976 1977</p> <p>N. E. OF N. E. Nelda J. Alford pt 77 ac John B. Spicer + wif. 3 ac 1975 1976 1977</p>	
<p>S. W. OF N. W. Randolph Bone all 1975 ex Ab 1976 ex 1977</p>	<p>S. E. OF N. W. Douglas + Priscilla Mullins 1975 1976 1977</p>	<p>S. W. OF N. E. Fred B. Hill + wif all 1975 ex Ab 1976 ex 1977</p>	<p>S. E. OF N. E. Hubert Lee + Nelda J. Alford pt 77 ac 1975 1976 1977</p>
<p>N. W. OF S. W.</p>	<p>N. E. OF S. W. Marcus R. + Sandra Collins 3.6 ac 1975 1976 1977</p> <p>Leon R. Hill + wif Carolyn 2 ac 1975 1976 1977</p> <p>Eldon R. Collins + wif. 2.2 ac 1976 1977</p> <p>J. V. Williams pt 72 ac 1975 1976 1977</p>	<p>Fred B. Hill + wif 1/2 ac 1975 ex Ab 1976 ex 1977</p> <p>N. W. OF S. E. Chas. W. 1/2 ac 1975 1976 1977</p>	<p>N. E. OF S. E. "Shuffeth" "ex" all 1975 1976 1977</p>
<p>S. W. OF S. W. W.C. Yancy H-131</p>	<p>S. E. OF S. W.</p>	<p>J. M. Harcrow pt 31 ac 1975 1976 1977</p> <p>S. W. OF S. E. Ernest R. Hayes 26.4 ac 1975 1976 1977</p> <p>James M. Harcrow + wif Kathryn pt 1975 1976 1977</p> <p>Alan C. + Betty J. Hayes 10.6 ac 1975 1976 1977</p>	<p>S. E. OF S. E. Jeff Davis 1975 1976 1977</p>

Scale—1 inch=300 Ft.

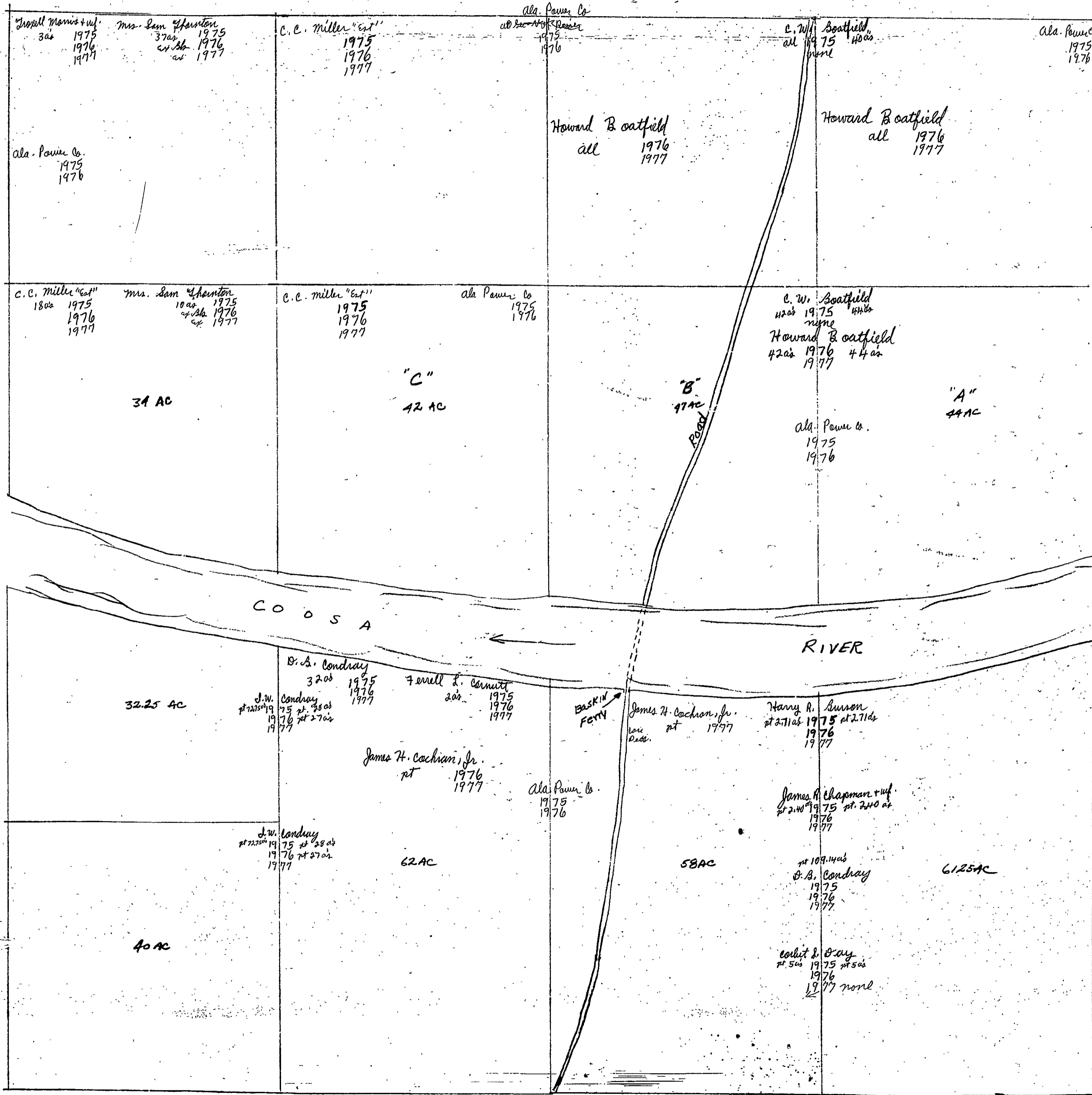
COUNTY _____



Section 36

Township 11

Range 7



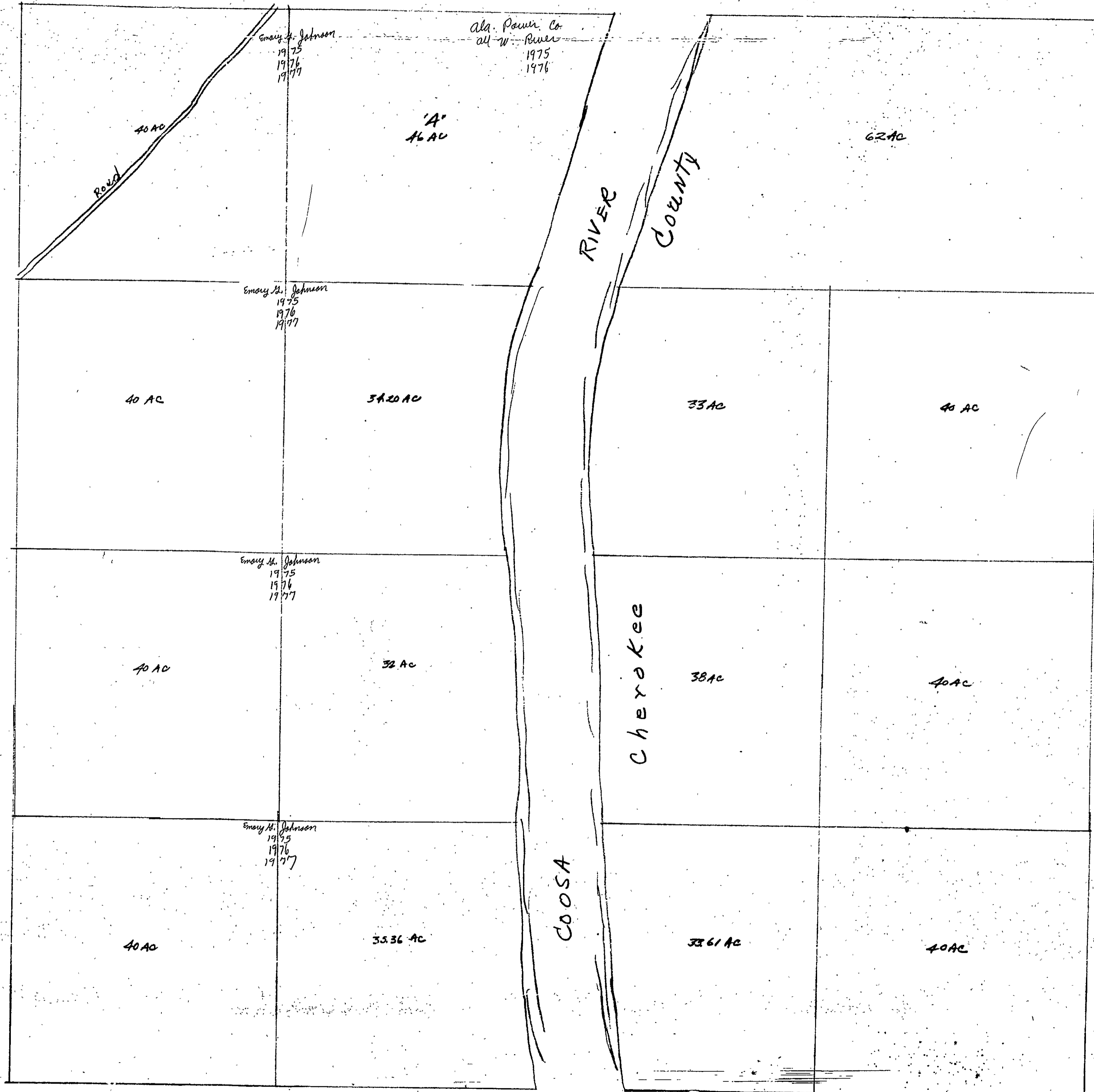
SEC 36 T11 R7

Sec 36, Tp 11 S, R 7 E

Section 4

Township 11

Range 8



Sec 4 T11 R8 C8E

SECTION 5

TOWNSHIP 11

RANGE 8

FORM 1-S.T.C.—ROBERTS & SON, BIRMINGHAM

<p>N. W. OF N. W.</p> <p>Miss Mary Josephine Kramling pt 87.84 ac 1975 none</p> <p>James S. Kramling pt 87.84 ac 1976</p> <p>Ala. Power Co. 1975 1976</p> <p>Reynold T. Sewell pt 1975 ex sh 1976 ex 1977</p>	<p>N. E. OF N. W.</p> <p>Reynold T. Sewell all 1975 ex sh 1976 ex 1977</p>	<p>N. W. OF N. E.</p> <p>Emerly H. Johnson 1975 1976 1977</p>	<p>N. E. OF N. E.</p> <p>Ala. Power Co. 1975 1976</p>
<p>S. W. OF N. W.</p> <p>Miss Mary Josephine Kramling pt 87.84 ac 1975 none</p> <p>James S. Kramling pt 87.84 ac 1976</p> <p>Ala. Power Co. 1975 1976</p> <p>Reynold T. Sewell pt 1975 ex sh 1976 ex 1977</p>	<p>S. E. OF N. W.</p> <p>Reynold T. Sewell all 1975 ex sh 1976 ex 1977</p>	<p>S. W. OF N. E.</p> <p>Emerly H. Johnson 1975 1976 1977</p>	<p>S. E. OF N. E.</p> <p>Ala. Power Co. 1975 1976</p>
<p>N. W. OF S. W.</p> <p>Mrs. Willie Sewell W 1/2 ex sh 1975 ex 1976 ex 1977</p> <p>Reynold T. Sewell E 1/2 1975 ex sh 1976 ex 1977</p> <p>Ala. Power Co. 1975 1976</p>	<p>N. E. OF S. W.</p> <p>Ala. Power Co. 1975 1976</p> <p>Ashman Dean Reed + wife 34 ac 1975 1976 1977</p>	<p>N. W. OF S. E.</p> <p>Mrs. Julia R. Crump pt 130 ac 1975 1976 1977</p>	<p>N. E. OF S. E.</p> <p>Ala. Power Co. 1975 1976</p>
<p>S. W. OF S. W.</p> <p>Mrs. Julia R. Crump all 1975 1976 1977</p>	<p>S. E. OF S. W.</p> <p>Ala. Power Co. 1975 1976</p>	<p>S. W. OF S. E.</p> <p>Mrs. Julia R. Crump pt 130 ac 1975 1976 1977</p>	<p>S. E. OF S. E.</p> <p>Ala. Power Co. 1975 1976</p>

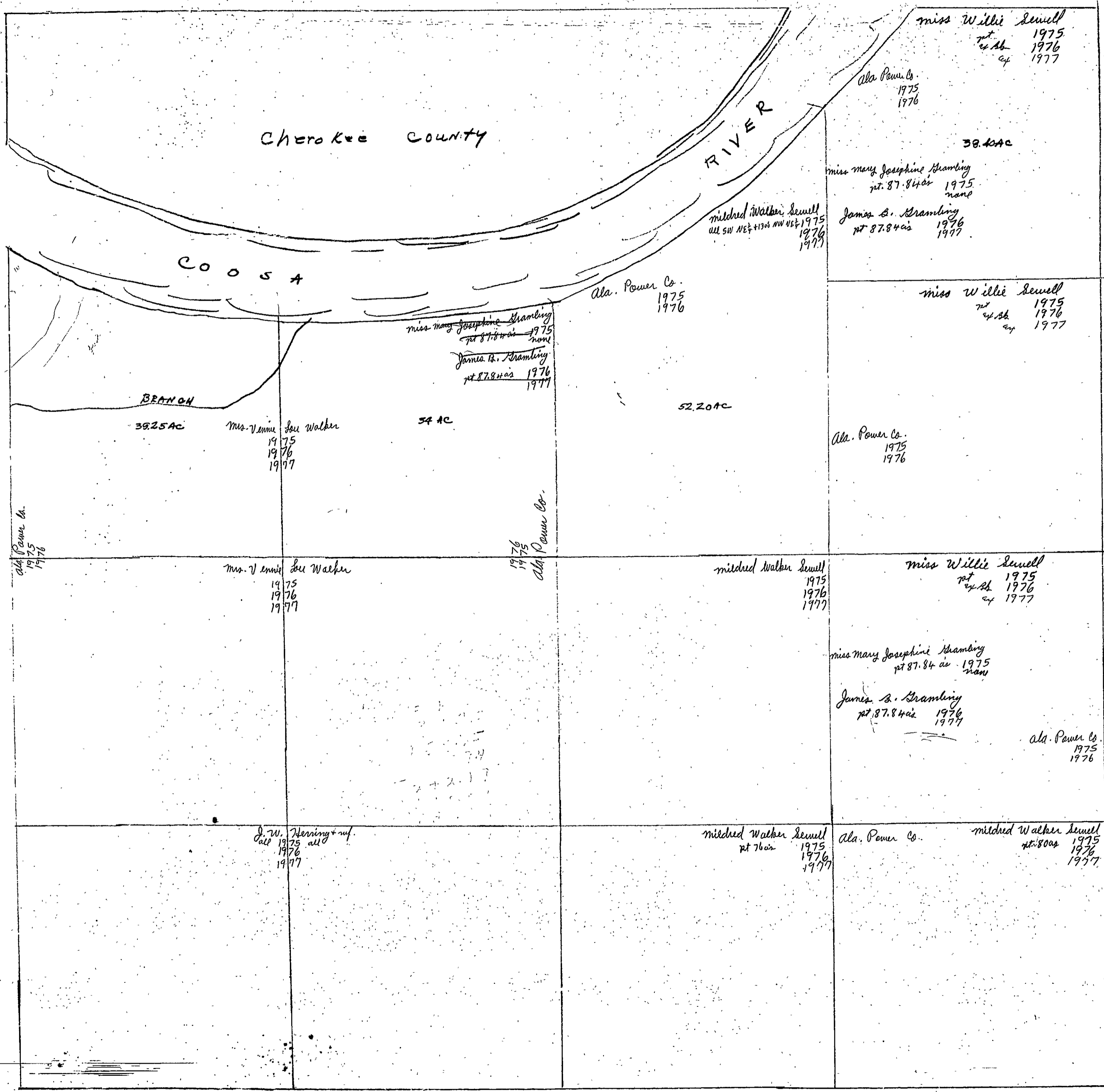
COUNTY _____

Scale—1 inch—300 Ft.

Section 6

Township 11

Range 8



CHEROKEE COUNTY

CHEROKEE RIVER

COOSA

BRANCH

Miss Willie Sewell
pt. 1975
4/26 1976
ex 1977

38.40 AC

Miss Mary Josephine Bramling
pt. 87.84 ac 1975
none

James B. Bramling
pt. 87.84 ac 1976
1977

Mildred Walker Sewell
all SW NE 1/4 NW 1/4 1975
1976
1977

Ala. Power Co.
1975
1976

Miss Willie Sewell
pt. 1975
4/26 1976
ex 1977

Ala. Power Co.
1975
1976

52.20 AC

Miss Mary Josephine Bramling
pt. 87.84 ac 1975
none

James B. Bramling
pt. 87.84 ac 1976
1977

Mrs. V. Annie Lee Walker
1975
1976
1977

54 AC

Mildred Walker Sewell
1975
1976
1977

Miss Willie Sewell
pt. 1975
4/26 1976
ex 1977

Miss Mary Josephine Bramling
pt. 87.84 ac 1975
none

James B. Bramling
pt. 87.84 ac 1976
1977

Ala. Power Co.
1975
1976

Mrs. V. Annie Lee Walker
1975
1976
1977

Mildred Walker Sewell
pt. 76 ac 1975
1976
1977

Ala. Power Co.

Mildred Walker Sewell
pt. 80 ac 1975
1976
1977

J. W. Herring + wife
all 1975
1976
1977

SECTION 7

TOWNSHIP 11

RANGE 8

FORM 1-S.T.C. - TORRETS & SON, BIRMINGHAM

<p>N. W. OF N. W. W. T. McElrath + wif. Mary 1975 1976 none W. Paul Jordan all 1977</p>	<p>N. E. OF N. W. C. H. Campmie all 1975 1976 1977</p>	<p>N. W. OF N. E. Ray L. all 1975 ex sb 1976 Herman + Belinda Rochester all 1977</p>	<p>Campmie + wif all 1975 ex sb 1976 Belinda Rochester all 1977</p> <p>N. E. OF N. E.</p>
<p>S. W. OF N. W. W. T. McElrath + wif. Mary 1975 1976 none W. Paul Jordan all 1977</p>	<p>S. E. OF N. W. C. H. Campmie all 1975 1976 1977</p>	<p>S. W. OF N. E. Ray L. all 1975 ex sb 1976 none 1977 & 5 ac</p> <p>Herman + Belinda Rochester all 1977 3 5 ac</p>	<p>Campmie + wif all 1975 ex sb 1976 1977 & 5 ac</p> <p>S. E. OF N. E.</p>
<p>N. W. OF S. W. Junius Kelley pt 114 ac 1975 1976 EX 1977</p> <p># 79, 83 ac Billie F. Morris 1975 1976 1977</p>	<p>N. E. OF S. W.</p>	<p>N. W. OF S. E.</p> <p>W. T. Carroll 3 1/2 ac 1975 1976 1977</p> <p>W. T. Carroll all 1975 1976 1977</p> <p>Grady W. Smith + wif. 5 ac 1975 1976 1977</p>	<p>N. E. OF S. E. William Shumell Rochester 3 1/2 ac 1975 1976 1977</p>
<p>S. W. OF S. W. Junius Kelley pt 114 ac 1975 1976 EX 1977</p> <p># 79, 83 ac Billie F. Morris 1975 1976 1977</p>	<p>S. E. OF S. W. Billy Ray Morris + wif. Mary J. Maurin F. Kelley 10 ac 1975 1976 1977</p>	<p>S. W. OF S. E.</p>	<p>S. E. OF S. E. W. J. Carroll 1 ac 1975 1976 1977</p> <p>W. T. Carroll all 1975 1976 1977</p>

Scale—1 inch—300 Ft.

COUNTY _____

SECTION

8

TOWNSHIP

11

RANGE

8

FORM 1-S.T.C.—ROBERTS & SON, BIRMINGHAM

<p>N. W. OF N. W.</p> <p>Mr. Julia L. Crump all 1975 1976 1977</p>	<p>N. E. OF N. W.</p>	<p>N. W. OF N. E.</p> <p>Emory H. Johnson 1975 1976 1977</p>	<p>N. E. OF N. E.</p>
<p>S. W. OF N. W.</p> <p>Thomas H. Barnett all 1975 1976 1977</p>	<p>S. E. OF N. W.</p>	<p>S. W. OF N. E.</p> <p>Edward F. Jenkins 1975 1976 1977</p>	<p>S. E. OF N. E.</p> <p>Emory H. Johnson 1975 1976 1977</p>
<p>N. W. OF S. W.</p> <p>W. J. Carroll all 1975 1976 1977</p>	<p>N. E. OF S. W.</p>	<p>N. W. OF S. E.</p> <p>Edward F. Jenkins 1975 1976 1977</p>	<p>N. E. OF S. E.</p> <p>Emory H. Johnson 1975 1976 1977</p>
<p>S. W. OF S. W.</p> <p>William Arthur Hauens 1 acre 1975 1976 none</p> <p>Judie A. Reed 1 acre 1977</p>	<p>S. E. OF S. W.</p> <p>Wallace Dorman pt 1975 ex. sh. 1976 ex. 1977</p> <p>S. D. + Thomas A. Jumbler pt 77.25 ac 1975 pt 77.25 ac 1976 1977</p>	<p>S. W. OF S. E.</p> <p>Edward F. Jenkins w/2 1975 1976 1977</p>	<p>S. E. OF S. E.</p> <p>Emory H. Johnson E/2 1975 1976 1977</p> <p>Ala. Power Co. 1975 1976</p>

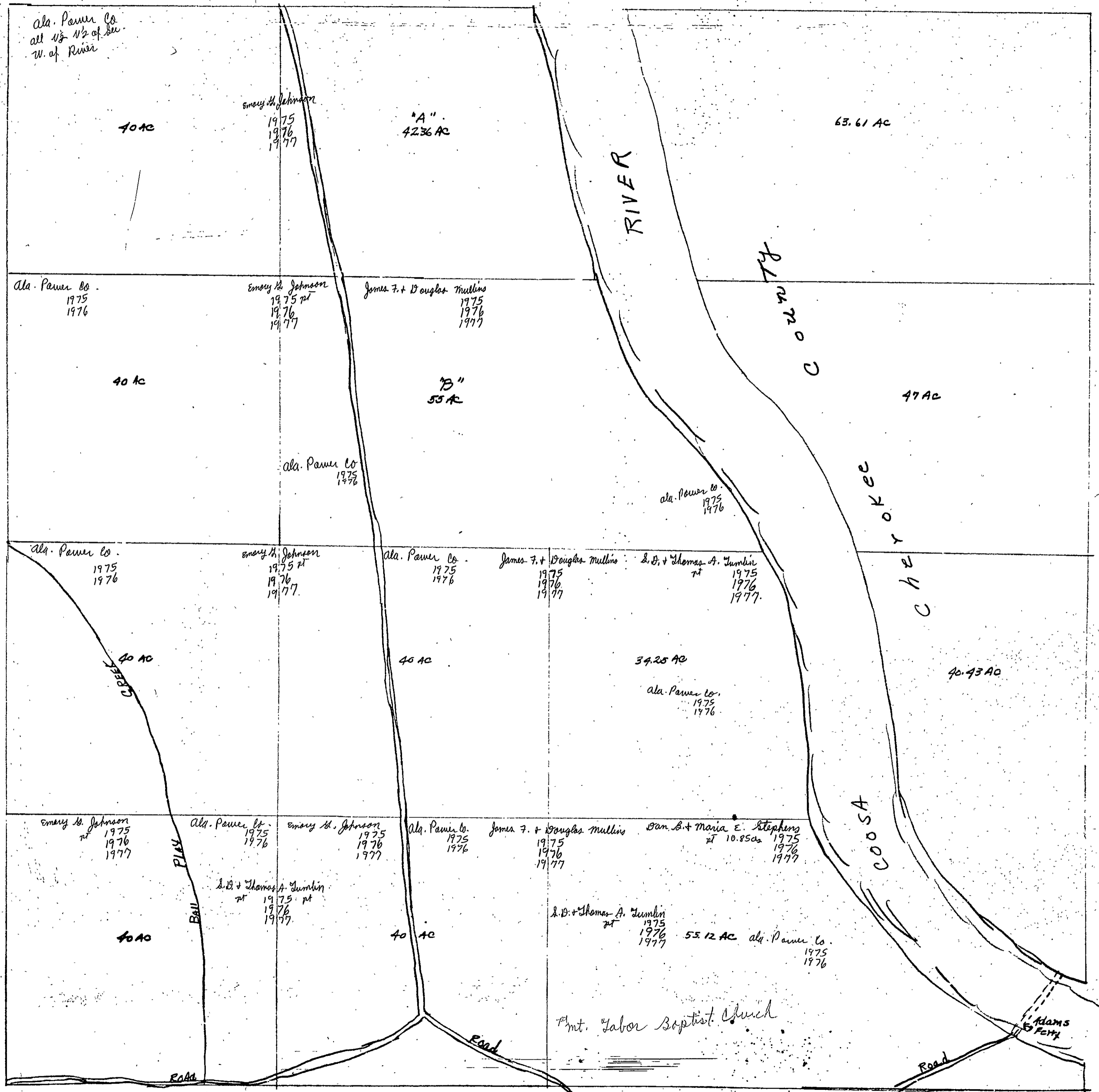
Scale—1 inch=300 Ft.

COUNTY

Section 9

Township 11

Range 8



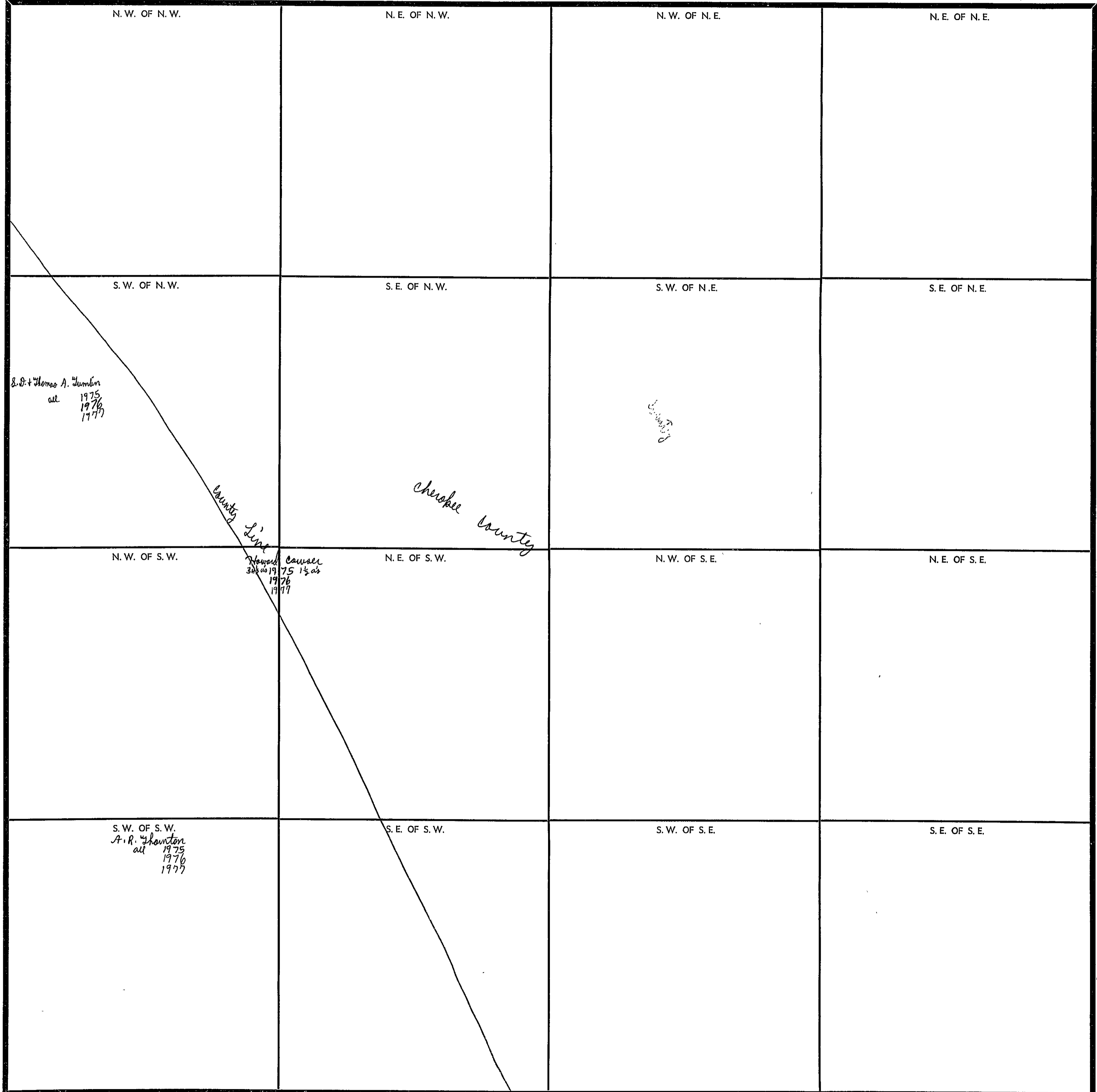
Sec 9, Tp 11 N, R 8 E

SECTION 15

TOWNSHIP 11

RANGE 8

FORM 1-S.T.C. - ROBERT A. SON, BIRMINGHAM



COUNTY _____

Scale—1 inch=300 Ft.

SECTION

16

TOWNSHIP

11

RANGE

8

FORM 1-S.T.C. - ROBERTS & SON, BIRMINGHAM

<p>N. W. OF N. W. J. A. Lumbin "Hos" all 1975 1976 1977</p> <p>Ala. Power Co. 1975 1976</p>	<p>N. E. OF N. W. J. A. Lumbin "Hos" w/2 1975 1976 1977</p> <p>J. B. + Thomas A. Lumbin e/2 1975 1976 1977</p>	<p>N. W. OF N. E. J. A. Lumbin "Hos" all 1975 1976 1977</p>	<p>N. E. OF N. E. James + Douglas Mullins pt 1975 1976 1977</p> <p>Don S. + Maria E. Stephens pt 10.8 Sec 1975 1976 1977</p> <p>J. B. + Thomas A. Lumbin pt 79 ac 1975 1976 1977</p> <p>Delous J. Bruno + Hunt con Rose 1.3 ac 1977</p>
<p>S. W. OF N. W. J. A. Lumbin "Hos" all 1975 1976 1977</p> <p>Ala. Power Co. 1975 1976</p>	<p>S. E. OF N. W. J. A. Lumbin "Hos" all 1975 1976 1977</p>	<p>S. W. OF N. E. J. A. Lumbin "Hos" all 1975 1976 1977</p>	<p>J. B. + Thomas A. Lumbin pt 79 ac 1975 1976 1977</p> <p>S. E. OF N. E.</p>
<p>N. W. OF S. W. J. A. Lumbin "Hos" all 1975 1976 1977</p> <p>Ala. Power Co. 1975 1976</p>	<p>N. E. OF S. W. J. C. Hilley, Jr. 7 ac 1975 1976 1977</p> <p>Paul W. Hilley 33 ac 1975 1976 1977</p>	<p>N. W. OF S. E. J. C. Hilley, Jr. 38 ac 1975 1976 1977</p>	<p>N. E. OF S. E. J. A. Lumbin "Hos" all 1975 1976 1977</p>
<p>S. W. OF S. W. Ala. Power Co. 1975 1976</p>	<p>S. E. OF S. W. Harold B. Loney + Sandra pt 1.5 ac 1975 none</p> <p>Randall Dean Hilley + wif. 10 ac 1975 1976 1977</p> <p>Sandra Loney Hunt pt. 1976 1977</p> <p>G. B. Shaw all 1975 1976 1977</p>	<p>S. W. OF S. E. Michael J. Eatis + wif. pt 1975 1976 1977</p> <p>J. C. Hilley, Jr. 36 ac 1975 1976 1977</p> <p>Paul W. Hilley 33 ac 1975 1976 1977</p>	<p>S. E. OF S. E. J. A. Lumbin "Hos" 29 ac 1975 1976 1977</p>

Scale—1 inch—300 Ft.

COUNTY

SECTION 17

TOWNSHIP 11

RANGE 8

FORM 1-S.T.C.—ROBERTS & SON, MINNEAPOLIS

<p>W.T. Connell pt 30 ac 1975 1976 1977</p> <p>N.W. OF N.W. W.W. & Pearl Connell 8 ac 1975 1976 1977</p> <p>Harold Higgins + wif. Mary pt 40.57 ac 1975 1976 1977</p> <p>Charles Keener + wif. pt 12.29 ac 1975 1976 1977</p>	<p>N.E. OF N.W. A.B. + Thomas A. Sumlin 19 ac 1975 1976 1977</p> <p>Syl Sumlin 1 ac 1975 1976 1977</p> <p>W.H. Cheatwood pt 100 ac 1975 1976 1977</p>	<p>N.W. OF N.E.</p>	<p>N.E. OF N.E. Margaret Douglas "Mrs" all 1975 1976 1977</p>
<p>James B. Allen + wif. Judy 5.48 ac 1975 1976 1977</p> <p>S.W. OF N.W. Sammy J. Hayes pt 12.64 ac 1975 1976 1977</p> <p>Harold Higgins + wif. Mary pt 40.57 ac 1975 1976 1977</p>	<p>S.E. OF N.W. Harold Higgins + wif. Mary 1975 1976 1977</p>	<p>W.H. Cheatwood pt 100 ac 1975 1976 1977</p> <p>S.W. OF N.E.</p>	<p>S.E. OF N.E. Margaret Douglas "Mrs" all 1975 1976 1977</p>
<p>Harold Higgins + wif. Mary pt 40.57 ac 1975 1976 1977</p> <p>N.W. OF S.W. Jess Stebbins 3 ac 1975 1976 1977</p> <p>Ruth Steet wif. + lot 20 ac 1975 1976 1977</p> <p>Ruth Steet 20 ac 1975 1976 1977</p> <p>Union Church + Cemetery</p>	<p>N.E. OF S.W. E.H. Weatherington 39 ac 1975 1976 1977</p>	<p>N.W. OF S.E. C.W. Sumlin + wif. + E.R. Orump all 1975 1976 1977</p>	<p>N.E. OF S.E. Margaret Douglas "Mrs" all 1975 1976 1977</p>
<p>S.W. OF S.W. Mury B. Scaler + wif. all 1975 1976 1977</p>	<p>J.H. Handy 3 ac 1975 1976 1977</p> <p>S.E. OF S.W. Herman L. Freeman + wif. 16.50 ac 1975 1976 1977</p> <p>Jack Reed 1 ac 1975 1976 1977</p> <p>Charles F. + Jo. B. Morris 2 ac 1975 1976 1977</p> <p>James W. Jones + wif. Dorothy 1 1/2 ac 1975 1976 1977</p> <p>E.H. Weatherington 16 ac 1975 1976 1977</p>	<p>Ala. Power Co. 1975 1976</p> <p>S.W. OF S.E.</p>	<p>Robert A. Reynolds all 1975 38 ac 1976 ex 32</p> <p>James M. Collins + wif. all 1977 38 ac</p> <p>S.E. OF S.E. O.B. Shaw 6 ac 1975 1976 1977</p> <p>Ala. Power Co. 1975 1976</p>

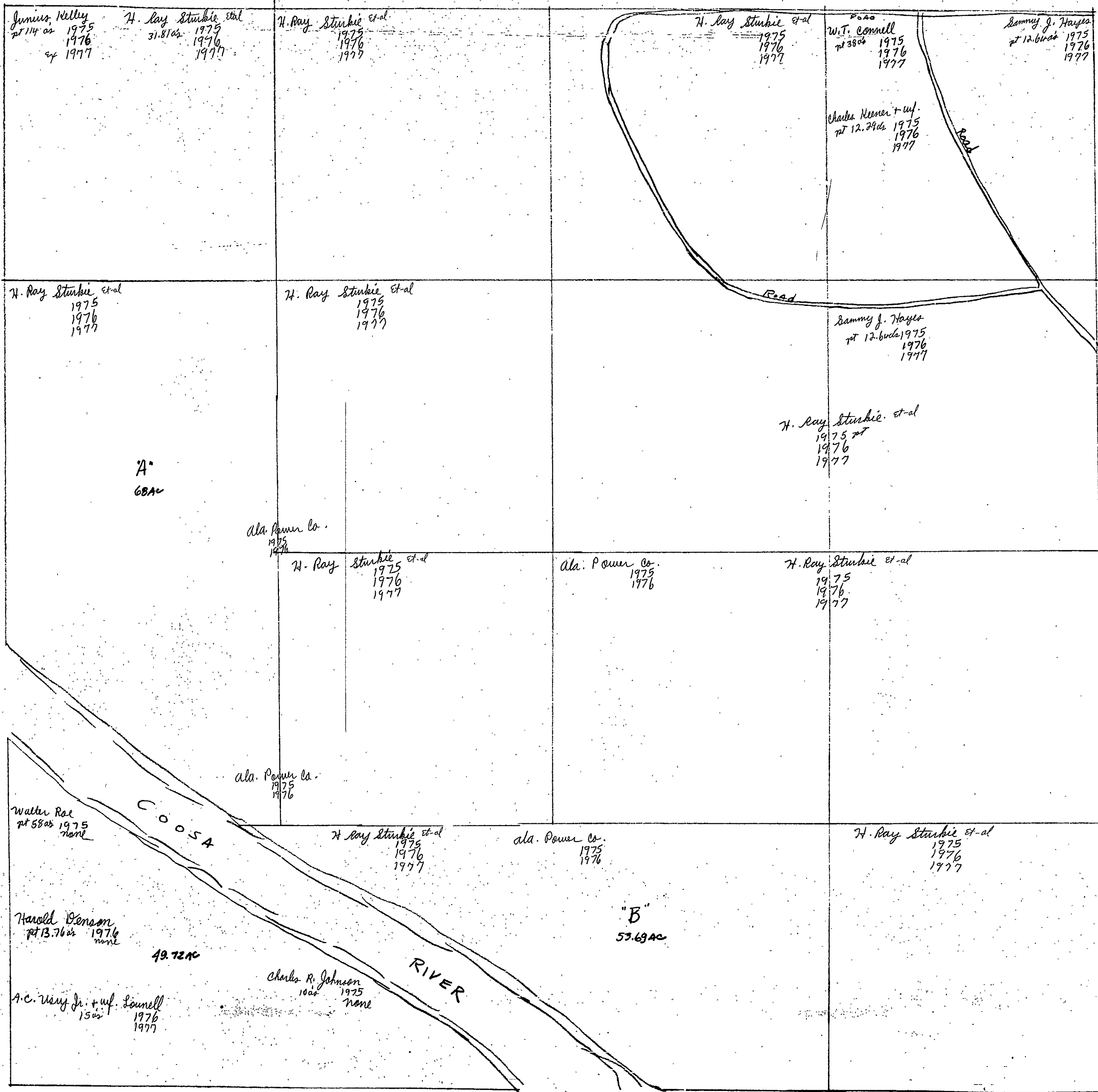
Scale—1 inch—300 Ft.

COUNTY

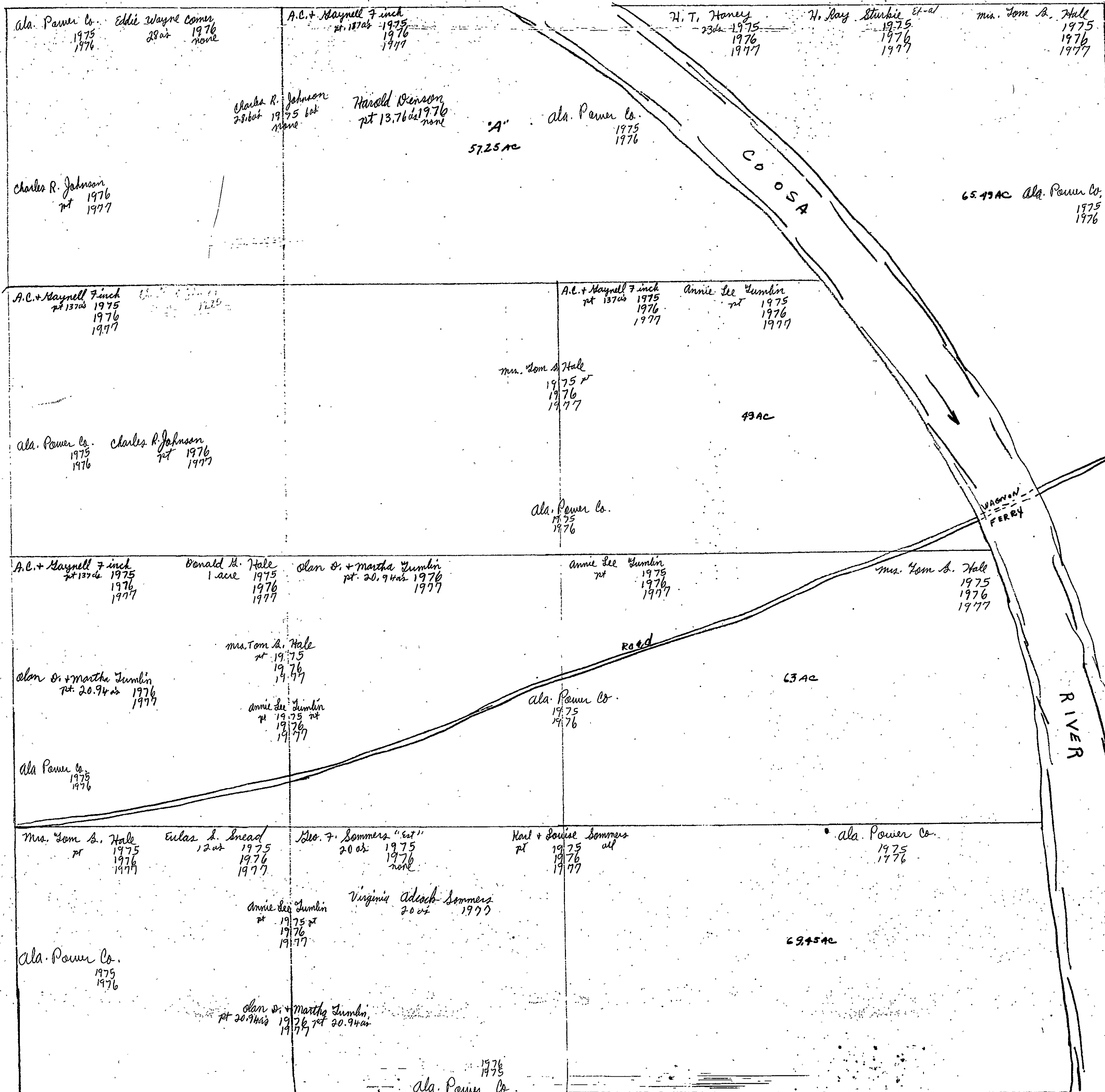
Section 18

Township 11

Range 8



Sec 18, T11 N, R. 8 E



SECTION 20

TOWNSHIP 11

RANGE 8

FORM 1-S.T.C.—ROBERT & SON, BIRMINGHAM

<p>N. W. OF N. W. H. T. Haney 1975 1976 1977</p>	<p>N. E. OF N. W. H. H. Bagby "Mo" all 1975 ex sb 1976 ex 1977</p>	<p>N. W. OF N. E. Droy P. Duncan 39 ac 1975 1976 1977</p> <p>Flora E. nail 1 acre 1975 ex sb 1976 1977</p>	<p>N. E. OF N. E. O. L. Shaw 33 ac 1975 1976 1977</p> <p>Robert A. Reynolds 7 ac 1975 ex sb 1976</p> <p>James M. Collins + wif. 17 acres 1977</p> <p>Ala. Power Co. 1975 1976</p> <p>Ala. Power Co.</p>
<p>Ala. Power Co. 1975 1976</p> <p>S. W. OF N. W. H. T. Haney 1975 1976 1977</p>	<p>S. E. OF N. W. Mrs. W. R. Helms all 1975 1976 1977</p>	<p>John R. Cagle + wif. 10 ac 1975 1976 1977</p> <p>Mr. Anna Myers 1/2 ac 1975 ex sb 1976 ex 1977</p> <p>Robert Norton + wif. 1 ac 1975 1976 1977</p> <p>John Henry Young + wif. Judy None 18 1/2 ac 1977</p> <p>Carl E. Helms 4 1/2 ac 1975 1976 1977</p> <p>Ray Myers II 3 ac 1975 1976 1977</p> <p>Margaret Lee Smith 1/2 ac 1975 1976 1977</p> <p>F. C. Helms 4 1/2 ac 1975 1976 1977</p>	<p>Fred C. Helms wif 1975 ex sb 1976 1977</p> <p>S. E. OF N. E. Mrs. Elza Weaver 1/2 ac 1975 1976 1977</p> <p>1976 1975</p> <p>Ala. Power Co.</p>
<p>H. T. Haney 1975 1976 1977</p> <p>N. W. OF S. W.</p>	<p>Ala. Power Co. 1975 1976</p> <p>N. E. OF S. W. Mrs. W. R. Helms 1/2 ac 1975 1976 1977</p> <p>Bennie L. Alvans + wif. 1 ac 1975 1976 1977</p> <p>Ronald E. + Eloise Kullledge 1/2 ac 1975 1976 1977</p>	<p>N. W. OF S. E.</p> <p>Mrs. Fred C. Helms 1 ac 1975 1976 1977</p> <p>Emmett mess 1 ac 1975 1976 1977</p> <p>Emory Johnson kin. Inc. 1 ac 1975 1976 1977</p>	<p>N. E. OF S. E. Ronald E. + Eloise Kullledge 1/2 ac 1975 1976 1977</p> <p>Emmett mess 1 ac 1975 1976 1977</p> <p>Emmett mess ex-ud 1 ac 1975 1976 1977</p> <p>L. T. Coffey 1 ac 1975 1976 1977</p> <p>1976 1975</p> <p>Ala. Power Co.</p>
<p>H. T. Haney 1975 1976 1977</p> <p>S. W. OF S. W.</p>	<p>Ala. Power Co. 1975 1976</p> <p>S. E. OF S. W. Bennie L. Alvans + wif. 1 ac 1975 1976 1977</p> <p>J. P. Freeman 1/2 ac 1975 1976 1977</p>	<p>S. W. OF S. E.</p> <p>J. P. Freeman 1/2 ac 1975 1976 1977</p>	<p>S. E. OF S. E. L. T. Coffey 1 ac 1975 1976 1977</p> <p>Emmett mess 1 ac 1975 1976 1977</p> <p>Emmett mess ex-ud 1 ac 1975 1976 1977</p> <p>Ronald E. + Eloise Kullledge 1/2 ac 1975 1976 1977</p> <p>Shuman B. mess 2.79 ac 1975 1976 1977</p> <p>Emmett mess ex-ud 1 ac 1975 1976 1977</p>

Scale—1 inch—300 Ft.

COUNTY

SECTION 21

TOWNSHIP 11

RANGE 8

FORM 1-S.T.C.—ROBERTS & SON, BIRMINGHAM

<p>N. W. OF N. W. 1 ac. <i>BENNIE MAE NORTON</i> 1975 1976 1977</p>	<p>O. B. <i>Shaw</i> alt 1975 1976 1977</p>	<p>N. E. OF N. W. <i>Sandra Lany Hunt</i> pt. 1976 1977</p>	<p>N. W. OF N. E. <i>Sandy + Sandra</i> pt 15 ac 1975 name 4 ac</p> <p>N. W. OF N. E. <i>Sandra Lany Hunt</i> 4 ac 1976 1977</p> <p>O. B. <i>Shaw</i> 36 ac 1975 1976 34 3/4 ac 1977</p> <p>N. E. OF N. E. A. R. <i>Shawton</i> <i>J. E. Shawton</i> 29 ac 1975 1976 1977</p> <p>10 ac 1975 1976 1977</p>
<p>S. W. OF N. W. <i>R. J. Vick + wf.</i> 7.3 ac 1976 1977</p> <p>O. B. <i>Shaw</i> alt 1975 1976 1977</p>	<p>S. E. OF N. W. <i>P. J. Knight</i> #39 ac 1975 1976 1977</p>	<p>S. W. OF N. E.</p>	<p>S. E. OF N. E. <i>Bennie Mae Norton</i> 1 ac 1975 <i>Enna Joe Norton</i></p> <p><i>J. E. Shawton</i> 1975 1976 1977</p>
<p>N. W. OF S. W. <i>D. T. Coffey</i> 38 ac 1975 1976 1977</p> <p>O. B. <i>Shaw</i> 2 ac 1975 1976 1977</p>	<p>N. E. OF S. W. <i>O. B. Shaw</i> alt 1975 1976 1977</p>	<p>N. W. OF S. E. <i>P. J. Knight</i> alt 1975 1975 1976 1977</p>	<p>N. E. OF S. E. <i>J. E. Shawton</i> 1975 1976 1977</p>
<p>S. W. OF S. W.</p>	<p>S. E. OF S. W. <i>D. T. Coffey</i> alt 1975 1976 1977</p>	<p>S. W. OF S. E. <i>P. J. Knight</i> alt 1975 1975 1976 1977</p>	<p>S. E. OF S. E. <i>J. E. Shawton</i> 1975 1976 1977</p>

Phillip Randall Shaw
1/2 ac 1977

Bennie Mae Norton
1 ac 1975
Enna Joe Norton

J. E. Shawton
1975
1976
1977

Scale—1 inch—300 Ft.

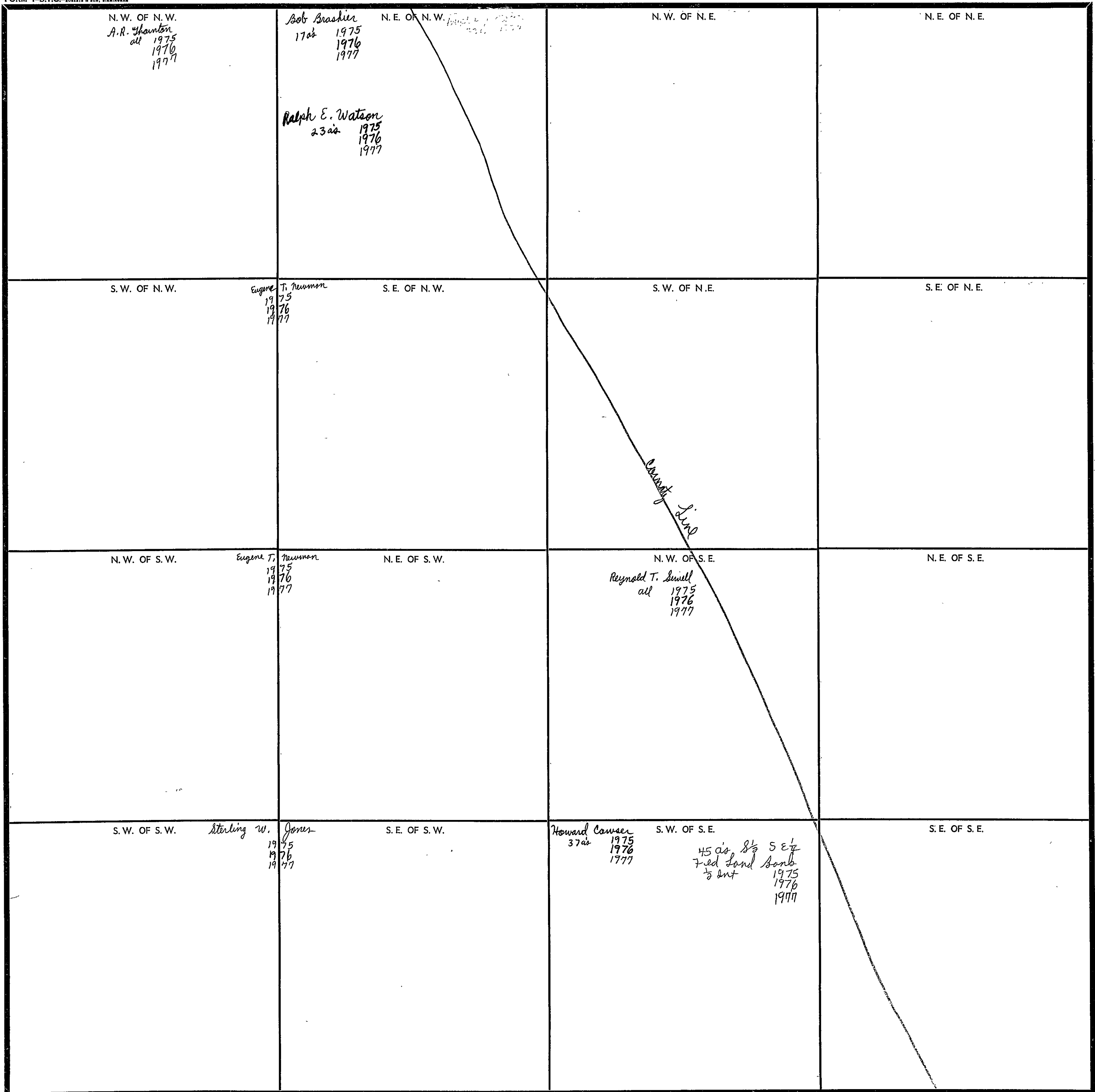
COUNTY _____

SECTION 22

TOWNSHIP 11

RANGE 8

FORM 1-S.T.C.—ROBERTS & SON, BIRMINGHAM



Scale—1. inch—300 Ft.

COUNTY _____

SECTION 26

TOWNSHIP 11

RANGE 8

FORM 1-S.T.C.—ROBERTS & SON, STAMPS

N. W. OF N. W.	N. E. OF N. W.	N. W. OF N. E.	N. E. OF N. E.
S. W. OF N. W.	S. E. OF N. W.	S. W. OF N. E.	S. E. OF N. E.
S. W. OF S. W.	S. E. OF S. W.	S. W. OF S. E.	S. E. OF S. E.

Stirling W. Jones
15 ac 1975
1976
1977

John Rucker cat
SW 15 ac 1975
1976
1977

Cherokee County

N. W. OF S. W.
J. A. Dumbler "No."
all 1975
1976
1977

County Line

Stirling W. Jones
15 ac 1975
1976
1977

John Rucker cat
SW 15 ac 1975
1976
1977

Scale—1 inch=300 Ft.

COUNTY _____

SECTION 27

TOWNSHIP 11

RANGE 8

FORM 1-5.T.C. - ROBERTS & SON, BIRMINGHAM

<p>N. W. OF N. W. Sterling W. Jones all 1975 1976 1977</p>	<p>N. E. OF N. W. Mrs Fred C. Helms all 1975 ex. Sta 1976 1977</p>	<p>N. W. OF N. E. Sterling W. Jones 25 ac 1975 1976 1977</p>	<p>N. E. OF N. E. Sheroke County County Line</p>
<p>S. W. OF N. W. J. O. Bennett all 1975 1976 1977</p>	<p>S. E. OF N. W. Mrs Fred C. Helms all 1975 ex. Sta 1976 1977</p>	<p>S. W. OF N. E. Sterling W. Jones 1975 1976 1977</p>	<p>S. E. OF N. E. John Rucker Est 1975 1976 1977</p>
<p>N. W. OF S. W. Nettie T. Scott all 1975 1976 1977</p>	<p>N. E. OF S. W. C. W. Zumbin + James T. Fittler + E. B. Lump all 1975 1976 1977</p>	<p>N. W. OF S. E. Sterling W. Jones 1975 1976 1977</p>	<p>N. E. OF S. E. John Rucker Est 1975 1976 1977</p>
<p>S. W. OF S. W. J. D. Shenton, Jr. 1/2 1975 1976 1977</p>	<p>S. E. OF S. W. C. W. Zumbin + James T. Fittler + E. B. Lump all 1975 1976 1977</p>	<p>S. W. OF S. E. John L. Charlton + D. L. McCullough all 1975 1976 1977</p>	<p>S. E. OF S. E. John L. Charlton + D. L. McCullough all 1975 1976 1977</p>

Scale—1 inch—300 Ft.

COUNTY _____

SECTION 28

TOWNSHIP 11

RANGE 8

FORM 1-S.T.C.—ROBERTS & SON, MINNEAPOLIS

<p>N. W. OF N. W.</p> <p><i>C. W. Lumbin +</i> <i>all</i> 1975 1976 1977</p> <p><i>Jas. T. Feltner + E. R. Crump</i> <i>all</i></p>	<p>N. W. OF N. E.</p> <p><i>Sterling W. Jones</i> 1975 1976 1977</p>
<p>S. W. OF N. W.</p> <p><i>C. W. Lumbin + Jas. T. Feltner + E. R. Crump</i> <i>all</i> 1975 1976 1977</p>	<p>S. E. OF N. E.</p> <p><i>Sterling W. Jones</i> 1975 1976 1977</p> <p><i>Fred C. Nelson</i> <i>3/2</i> <i>ex St</i> 1975 1976 1977</p>
<p>N. W. OF S. W.</p> <p><i>C. W. Lumbin</i> <i>all</i> 1975 1976 1977</p>	<p>N. E. OF S. W.</p> <p><i>San S. + Mann E. Stephens</i> <i>all</i> 1975 1976 1977</p>
<p>S. W. OF S. W.</p> <p><i>C. W. Lumbin</i> <i>all</i> 1975 1976 1977</p>	<p>S. E. OF S. W.</p> <p><i>C. W. Lumbin</i> <i>all</i> 1975 1976 1977</p>
<p>N. W. OF N. E.</p> <p><i>Sterling W. Jones</i> 1975 1976 1977</p>	<p>S. W. OF N. E.</p> <p><i>Sterling W. Jones</i> 1975 1976 1977</p>
<p>N. W. OF S. E.</p> <p><i>DR. Brady Ford</i> 1975 1976 1977</p>	<p>S. W. OF S. E.</p> <p><i>DR. Brady Ford</i> 1975 1976 1977</p>
<p>N. E. OF N. E.</p>	<p>S. E. OF N. E.</p>
<p>N. E. OF S. E.</p> <p><i>W. D. Thornton</i> <i>all</i> 1975 1976 1977</p>	<p>S. E. OF S. E.</p> <p><i>J. E. Thornton</i> <i>3/2</i> 1975 1976 1977</p>

Scale—1 inch=300 Ft.

COUNTY _____

SECTION 29

TOWNSHIP 11

RANGE 8

FORM 1-S.T.C.—ROBERTS & SON, BIRMINGHAM

<p>N. W. OF N. W.</p> <p>Mary + Hugh Ashmore pt. 1975 1976 1977</p>	<p>Ala. Power Co. N. E. OF N. W. Mary + Hugh Ashmore 1975 pt 1975 1976 pt 1977</p> <p>Billy R. Barnett + wif. Jane 20 acres 1977</p>	<p>Ashmore N. W. OF N. E. James A (Daise) Jumbin 1975 pt 1975 1976 pt 1976 1977 pt 1977</p> <p>C. W. Jumbin 15.10 ac 1975 1976 1977</p> <p>Carine Elliott pt. 30.62 ac 1976 1977</p>	<p>Carine Elliott N. E. OF N. E. Mrs. Ruth T. Fletcher 30.62 ac 1975 pt 1.7 ac 1975 1976 pt 1976 1977 pt 1977</p> <p>Henry W. Helms, Jr. set 1975 1976 1977</p> <p>Allen R. Swindall James A (Daise) Jumbin set 1975 pt 18 ac 1975 1976 pt 1976 1977 pt 1977</p> <p>Albert Stein + wif. 5 ac 1975 1976 1977</p> <p>Charles F. Morris + wif. Patricia pt 14 ac 1975 1976 1977</p>
<p>S. W. OF N. W.</p> <p>Mary + Hugh Ashmore pt 1975 1976 1977</p>	<p>S. E. OF N. W.</p>	<p>S. W. OF N. E. Mrs. Ruth T. Fletcher Mary + Hugh Ashmore 1975 7.7 ac 1975 1976 1976 1977 1977</p> <p>C. W. Jumbin all 1975 27.7 ac 1976 1977</p>	<p>Frank B. Fletcher S. E. OF N. E. Mrs. Ruth T. Fletcher pt 22 ac 1975 1976 1977</p>
<p>N. C. Kiser "cut" N. W. OF S. W. Ala. Power Co. 1975 1975 1976 none 1977 none</p> <p>Jeremiah Kiser pt 1977</p>	<p>Mack R. Harrison N. E. OF S. W. Richard Adamson + wif. 2 ac 1975 3.15 ac 1975 1976 none 1976 1977 none 1977</p> <p>James M. Higgins Sealie Lipscomb Roy Pruitt + wif. 26.75 ac 1975 set 1975 2 ac 1975 1976 1976 1976 1977 1977 1977</p> <p>Richard E. Morrison + Myrtle Barnett Virgil E. Owens + wif. set 1975 set 1975 1976 1976 1977 1977</p> <p>Roy Pruitt + wif.elda Bonnie F. Adcock + wif. set 1975 2 ac 1976 1976 1977 1977</p>	<p>N. C. Kiser "cut" N. W. OF S. E. 39 ac 1975 Charles W. Reed + wif. 1976 1975 1977 none 1976 1977 1977</p> <p>Jeremiah Kiser 34 ac 1977</p>	<p>Frank B. Fletcher N. E. OF S. E. Mrs. Ruth T. Fletcher pt 22 ac 1975 1976 1977</p> <p>Thomas Morrison + wif. 2 ac 1975</p>
<p>S. W. OF S. W. Mary + Hugh Ashmore 1975 pt 1975 1976 pt 1976 1977 pt 1977</p>	<p>Ashmore S. E. OF S. W. Alice Jane Ashmore Barnett 1975 pt 1975 1976 pt 20 ac 1976 1977 pt 1977</p>	<p>S. W. OF S. E. C. W. Jumbin all 1975 1976 1977</p>	<p>Thomas Morrison + wif. S. E. OF S. E. C. W. Jumbin set 1975 all 1975 1976 1977</p>

1976
1975
Ala. Power Co.

1976
1975
Ala. Power Co.

1976
1975
Ala. Power Co.

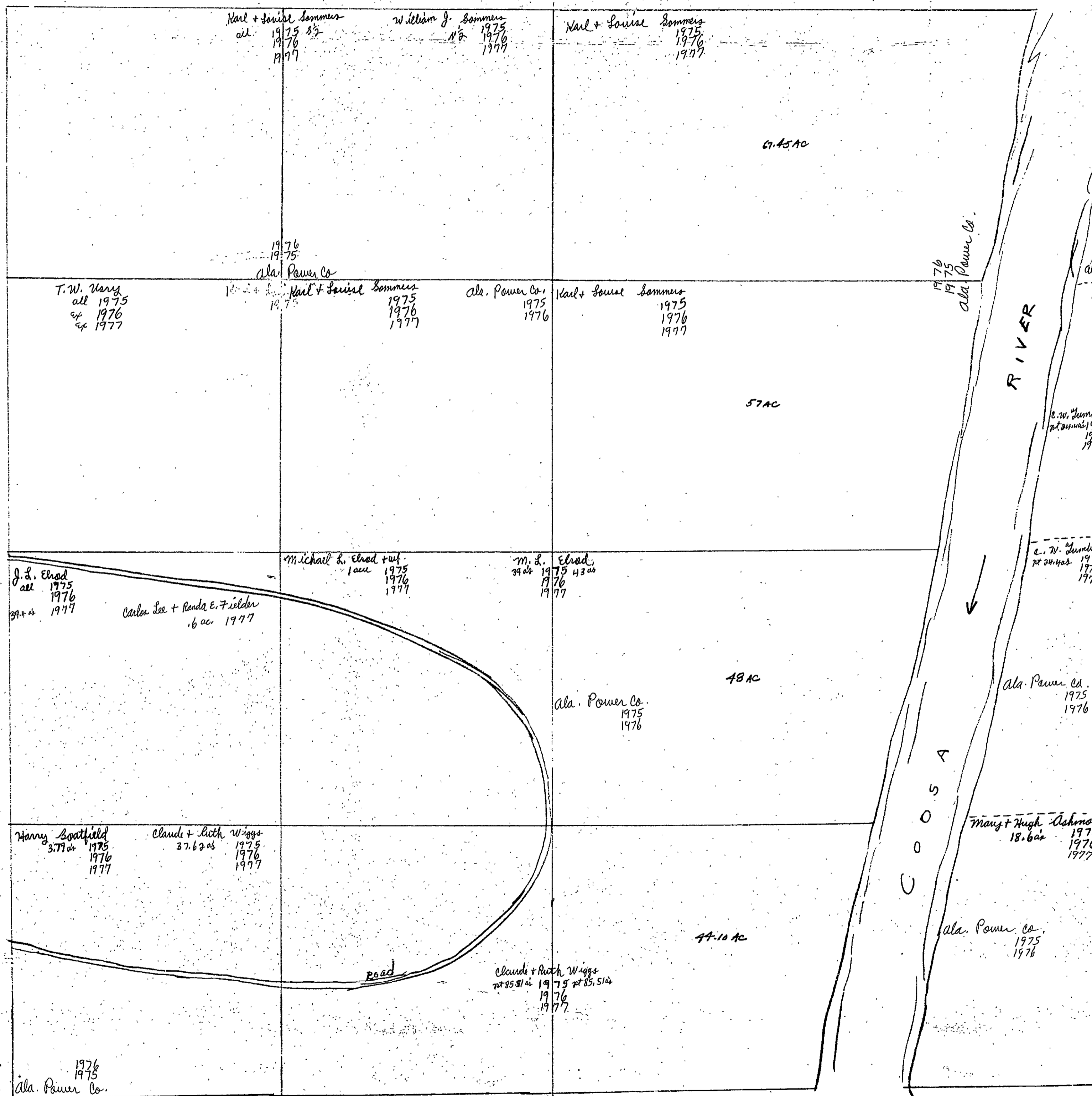
Scale—1 inch—300 Ft.

COUNTY

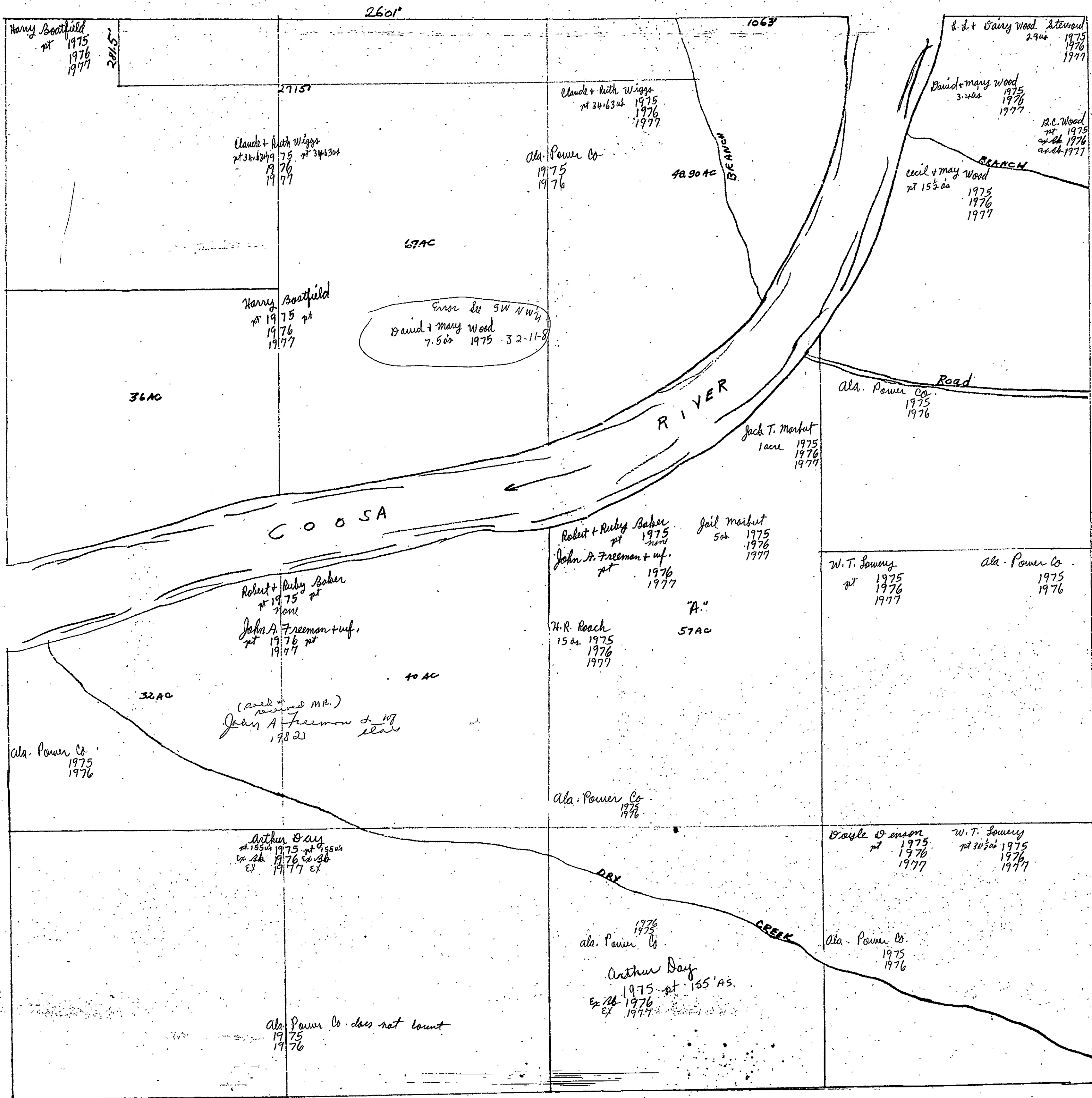
Section 30

Township 11

Range 8



Sec 30, Tp 11 S, R 8 E



SECTION 32

TOWNSHIP 11

RANGE 8

FORM 1-S.T.C.—FORESTS & SOILS, BIRMINGHAM

<p>N. W. OF N. W. H. C. Wood all 1975 sp. sh. 1976 sp. sh. 1977</p>	<p>Leon Pollard 20[±] 1975 1976 1977</p> <p>N. E. OF N. W. John Pollard Farm D-107</p>	<p>N. W. OF N. E. A. R. Shenton, Jr. pt 13.7[±] 1975 1976 1977</p>	<p>N. E. OF N. E. A. R. Shenton pt 66.30[±] 1975 all 1976 1977</p>
<p>S. W. OF N. W. L. L. + Daisy Wood, Steuward 6[±] 1975 1976 1977</p> <p>H. C. Wood 20[±] 1975 sp. sh. 1976 sp. sh. 1977</p> <p>David + Mary Wood 7.5[±] 1975 1976 1977</p>	<p>Haynell T. Lowrey 13[±] 1975 1976 1977</p> <p>S. E. OF N. W.</p> <p>Ala. Power Co. 1976 1975</p>	<p>S. W. OF N. E. A. R. Shenton, Jr. pt 13.7[±] 1975 1976 1977</p>	<p>S. E. OF N. E. A. R. Shenton pt 66.30[±] 1975 all 1976 1977</p>
<p>W. T. Lowrey pt 33[±] 1975 1976 pt 22[±] 1977</p> <p>N. W. OF S. W. Joel Lee Maddox 1[±] 1977</p> <p>Eva Mae Lambert 4[±] 1975 all 1976 1977</p> <p>Ala. Power Co. 1975 1976</p>	<p>N. E. OF S. W.</p>	<p>N. W. OF S. E. A. R. Shenton all 1975 1976 1977</p>	<p>N. E. OF S. E. A. R. Shenton all 1975 1976 1977</p>
<p>Wayle Benson pt 1975 1976 1977</p> <p>S. W. OF S. W. W. T. Lowrey pt 30[±] 1975 1976 1977</p> <p>Dennie J. Watts + inf. 10[±] 1975 1976 1977</p> <p>Ala. Power Co. 1975 1976</p>	<p>S. E. OF S. W.</p>	<p>S. W. OF S. E. A. R. Shenton all 1975 1976 1977</p>	<p>S. E. OF S. E. A. R. Shenton all 1975 1976 1977</p>

Scale—1 inch=300 Ft.

COUNTY _____

SECTION 33

TOWNSHIP 11

RANGE 8

FORM 1-S.T.C.—CORREKT & SON, MINNEAPOLIS

<p>N. W. OF N. W. <i>mae Pellard</i> <i>all</i> 1975 1976 1977</p>	<p>N. E. OF N. W. <i>Ray Pruitt + wf.</i> <i>all</i> 1975 1976 1977</p>	<p>N. W. OF N. E. <i>A.R. Stanton</i> <i>all</i> 1975 1976 1977</p>	<p>N. E. OF N. E. <i>J. E. Stanton</i> <i>all</i> 1975 1976 1977</p>
<p>S. W. OF N. W. <i>A. R. Stanton</i> <i>all</i> 1975 1976 1977</p>	<p><i>Florence Hendrix</i> <i>10 acres</i> 1975 1976 1977</p> <p>S. E. OF N. W. <i>A. R. Stanton</i> <i>30 ac</i> 1975 1976 1977</p>	<p>S. W. OF N. E. <i>Mrs. L. H. Durham</i> <i>all</i> 1975 1976 1977</p>	<p>S. E. OF N. E. <i>Fred Lipscomb</i> <i>all</i> 1975 1976 1977</p>
<p>N. W. OF S. W. <i>A. R. Stanton</i> <i>all</i> 1975 1976 1977</p>	<p>N. E. OF S. W. <i>A. R. Stanton</i> <i>all</i> 1975 1976 1977</p>	<p>N. W. OF S. E. <i>A. R. Stanton</i> <i>35 ac</i> 1975 1976 1977</p> <p><i>Stirling W. Jones</i> <i>5 ac</i> 1975 1976 1977</p>	<p>N. E. OF S. E.</p>
<p>S. W. OF S. W.</p>	<p><i>A. R. Stanton</i> <i>all</i> 1975 1976 1977</p> <p>S. E. OF S. W.</p>	<p>S. W. OF S. E.</p>	<p><i>H. F. Easternwood</i> <i>all</i> 1975 1976 1977</p> <p>S. E. OF S. E.</p>

Scale—1 inch—300 Ft.

COUNTY _____

SECTION: 34

TOWNSHIP 11

RANGE 8

FORM 1-S.T.C. - ROBERTS & SON, BIRMINGHAM

<p>N. W. OF N. W. <i>J. S. Stanton, Jr.</i> all 1975 1976 1977</p>	<p>N. E. OF N. W. <i>Penny T. Adams</i> all 1975 1976 1977</p>	<p>N. W. OF N. E. <i>Haynell T. Jones</i> E/2 1975 1976 1977</p>	<p>N. E. OF N. E.</p>
<p>S. W. OF N. W. <i>Sterling W. Jones</i> 1975 1976 1977</p>	<p>S. E. OF N. W. <i>Sterling W. Jones</i> 1975 1976 1977</p>	<p>S. W. OF N. E. <i>Sterling W. Jones</i> 1975 1976 1977</p>	<p>S. E. OF N. E.</p>
<p>N. W. OF S. W. <i>Sterling W. Jones</i> 1975 1976 1977</p>	<p>N. E. OF S. W. <i>Sterling W. Jones</i> 1975 1976 1977</p>	<p>N. W. OF S. E. <i>Sterling W. Jones</i> 1975 1976 1977</p>	<p>N. E. OF S. E.</p>
<p>S. W. OF S. W. <i>Sterling W. Jones</i> 1975 1976 1977</p>	<p>S. E. OF S. W.</p>	<p>S. W. OF S. E. <i>Sterling W. Jones</i> 1975 1976 1977</p>	<p>S. E. OF S. E.</p>

Scale—1 inch—300 Ft.

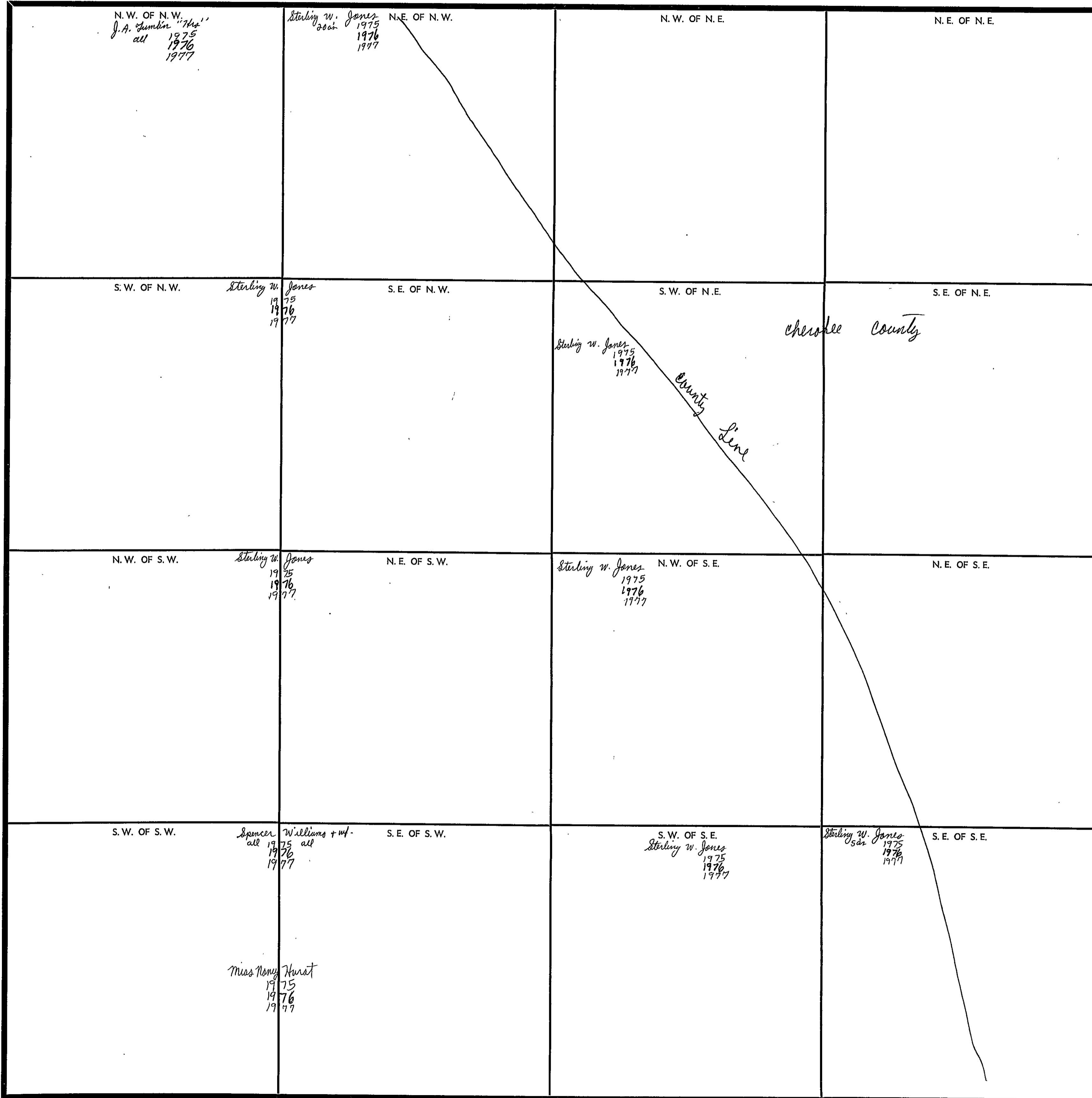
COUNTY _____

SECTION 35

TOWNSHIP 11

RANGE 8

FORM 1-S.T.C.—ROBERTS & SON, MEMPHIS



COUNTY _____

Scale—1 inch=300 Ft.

SECTION 1

TOWNSHIP 12

RANGE 3

FORM 1-S.T.C.—ROBERTS & SON, MEMPHIS

<p>N. W. OF N. W.</p> <p>W. L. Liller 8¹/₂ 1975 1976 ex 1977</p>	<p>George 15 bar 1975 1976 1977</p> <p>N. E. OF N. W.</p> <p>W. L. Liller 40¹/₂ 1975 1976 1977</p>	<p>Clyde Jenkins 30¹/₂ 1975 1976 1977</p> <p>N. W. OF N. E.</p>	<p>Clyde Jenkins 1975 1976 1977</p> <p>N. E. OF N. E.</p> <p>Donald Payne + Ernest Payne E¹/₂ 1975 1976 none</p> <p>Clyde Wayne Jenkins E¹/₂ 1977</p>
<p>S. W. OF N. W.</p> <p>W. L. Liller all 1975 1976 ex 1977</p>	<p>Dayton F. Hale 1975 1976 1977</p> <p>S. E. OF N. W.</p> <p>Grant Nichols 1975 1976 1977</p> <p>pt 33¹/₂ 1975 1976 1977</p> <p>pt 36¹/₂ 1977</p>	<p>Cecil W. Nichols 1975 1976 1977</p> <p>S. W. OF N. E.</p> <p>Dayton F. Hale 1975 1976 1977</p>	<p>R. C. Hopper all 1975 1976 1977</p> <p>S. E. OF N. E.</p>
<p>N. W. OF S. W.</p> <p>Dennis R. + Harold Burton pt 72¹/₂ 1975 1976 1977</p> <p>pt 64¹/₂ 1976 1977</p> <p>Ethel Hopper Collins pt 6¹/₂ 1975 1976 1977</p> <p>Dayton F. Hale 1975 1976 1977</p> <p>Grant Nichols 1975 1976 1977</p> <p>pt 34¹/₂ 1975 1976 1977</p> <p>pt 40¹/₂ 1977</p>	<p>N. E. OF S. W.</p> <p>Cecil W. Nichols 1975 1976 1977</p> <p>Dayton F. Hale 1975 1976 1977</p>	<p>N. W. OF S. E.</p> <p>J. D. Nix "Ma" 3¹/₂ 1975 1976 ex 1977</p> <p>Jack Payne 1975 1976 1977</p> <p>1¹/₂ ac</p> <p>emie E. + Leo Nix 14¹/₂ 1975 1976 1977</p> <p>Dayton F. Hale 1975 1976 1977</p>	<p>R. C. Hopper 27.08¹/₂ 1975 1976 1977</p> <p>N. E. OF S. E.</p> <p>Emmet + Mildred Owens pt 13.2¹/₂ 1975 1976 1977</p>
<p>S. W. OF S. W.</p> <p>Dennis R. + Harold Burton pt 72¹/₂ 1975 1976 1977</p> <p>pt 64¹/₂ 1976 1977</p> <p>31¹/₂ ac</p>	<p>S. E. OF S. W.</p> <p>J. D. Nix "Ma" 10¹/₂ 1975 1976 ex 1977</p> <p>all 1975 1976 ex 1977</p>	<p>S. W. OF S. E.</p>	<p>S. E. OF S. E.</p> <p>Emmet + Mildred Owens pt 13.2¹/₂ 1975 1976 1977</p> <p>del</p>

Scale—1 inch—300 Ft.

COUNTY

SECTION 2TOWNSHIP 12RANGE 3

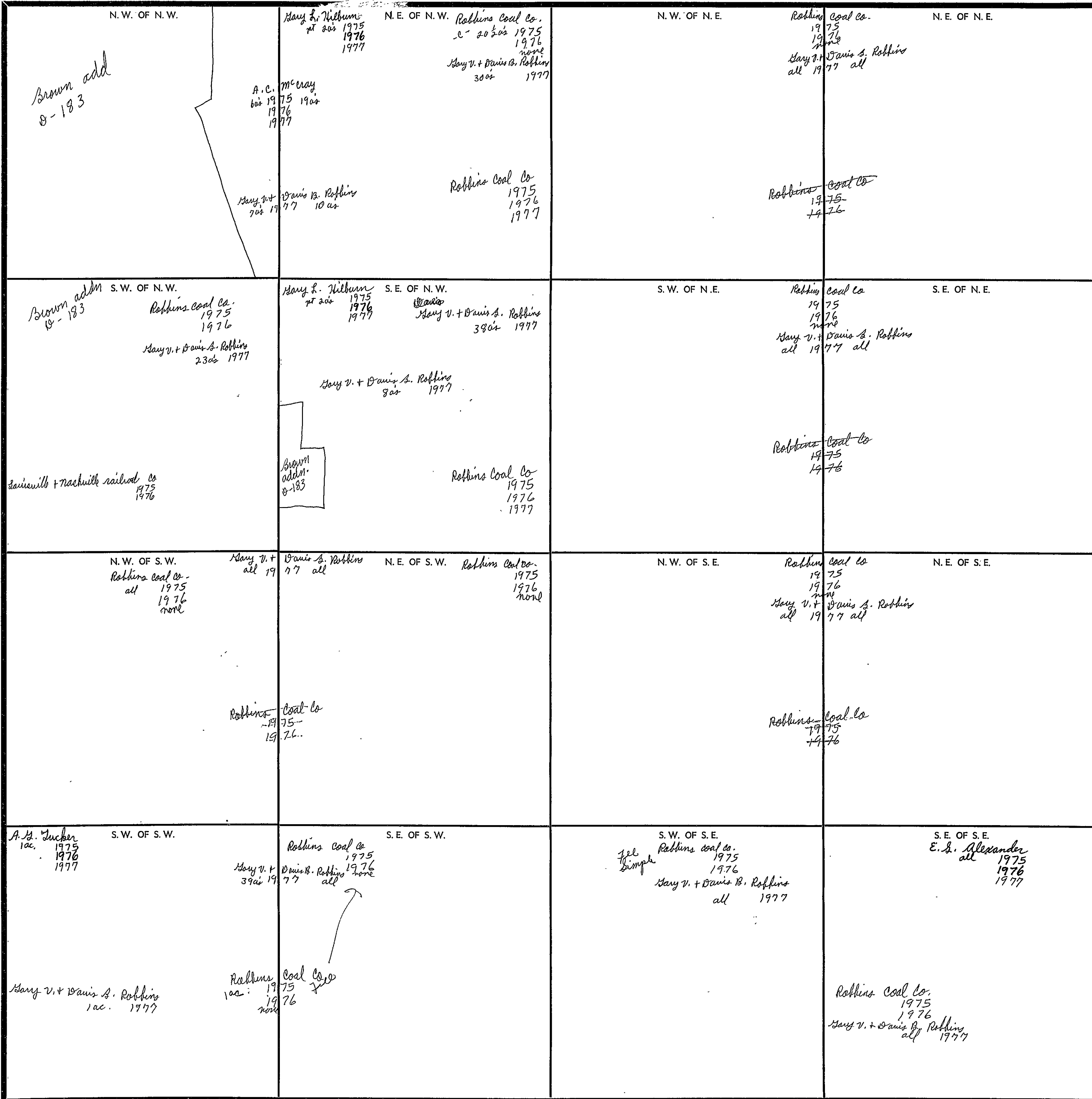
FORM 1-BTC—REVISED 2-28-66 311010222

<p>N W OF N W Mary V + Davis B. Robbins all 1977</p> <p>Robbins Coal Co 1975 1976 1977</p>	<p>N E OF N W</p>	<p>N W OF N E</p> <p>Robbins Coal Co 1975 1976 1977</p>	<p>N E OF N E W. L. Miller E 1/2 1975 1976 at 1977</p>
<p>S W OF N W</p> <p>Robbins Coal Co 1975 1976 1977</p>	<p>S E OF N W</p>	<p>S W OF N E Robbins coal co 1975 1976 1977</p>	<p>John W. Beasley "cat" 2 1/2 1975 1976 at 1977</p> <p>S E OF N E W. L. Miller W 1/2 1975 1976 at 1977</p>
<p>N. W. OF S. W</p> <p>Robbins Coal Co 1975 1976 1977</p> <p style="writing-mode: vertical-rl; transform: rotate(180deg);">Mary V. + Davis B. Robbins all 1977</p>	<p>N E OF S W</p>	<p>N W OF S E Robbins coal co 1975 1976 1977</p>	<p>John W. Beasley "cat" N E OF S E 2 1/2 1975 A. H. Murphy 1976 15 ac 1975 at 1977 1976 1977</p> <p>Ellis "i" Co 1975</p> <p>Mary V. + Davis B. Robbins 1977</p> <p>Robbins Coal Co 1975 1976 1977</p>
<p>S W. OF S W</p> <p>T. A. Alexander "Ho" 1975 1976 1977</p> <p>Robbins Coal Co 1975 1976 1977 Mary V. + Davis B. Robbins</p>	<p>S E OF S W</p>	<p>S W. OF S E B. H. Murphy all 1975 1976 11 1977</p> <p>Robbins Coal Co 1975 1976 1977 Mary V. + Davis B. Robbins</p>	<p>S E OF S E</p>

Scale—1 inch—300 Ft.

COUNTY _____

FORM 1-S.T.C. - ROBERT & SON, BIRMINGHAM



Scale-1 inch=300 Ft.

COUNTY _____

SECTION 4

TOWNSHIP 12

RANGE 3

FORM 1-S.T.C.—202878 & 208, BIRMINGHAM

<p>N. W. OF N. W.</p>	<p>N. E. OF N. W.</p>	<p>Ronald H. Blanton 6.95 ac 1975 1976 1977</p> <p>Freddie Green 3.25 ac 1975 1976 1977</p> <p>Gary V. + Davis B. Robbins all 1977</p> <p>N. W. OF N. E. Roy Phillips 10.65 ac 1975 Eather K. Phillips 10.65 ac 1976 1977</p> <p>Rickles addn #2 A-400 map of act.</p>	<p>N. E. OF N. E.</p> <p>See next sheet</p>
<p>S. W. OF N. W.</p>	<p>S. E. OF N. W.</p>	<p>S. W. OF N. E.</p> <p>Robbins Coal Co. 1975 1976 1977</p> <p>See next sheet</p>	<p>S. E. OF N. E.</p> <p>205 feet not in next column see 7-22</p>
<p>N. W. OF S. W.</p> <p>Blount</p>	<p>N. E. OF S. W.</p> <p>County Line</p>	<p>Cullinan + Cullinan 1975 1976 1977</p> <p>Jones Reynolds + Margaret Reston .37 ac. 1975 1976 1977</p> <p>Robbins Coal Co. 1100 1977</p> <p>N. W. OF S. E. Alton & Quinsport 9 1/2 ac 1975 1976 1977</p> <p>Sila Laughlin pt. 1975 1976 EX 1977</p> <p>Robbins Coal Co. pt 1975 1976 1977</p>	<p>Robbins Coal Co. N. E. OF S. E. all 1975 1976 1977</p> <p>Gary V. + Davis B. Robbins pt 79 1/2 ac 1977</p>
<p>S. W. OF S. W.</p>	<p>S. E. OF S. W.</p>	<p>S. W. OF S. E. Robbins Coal Co. 1975 1976 1977</p> <p>Gary V. + Davis B. Robbins all 1977</p>	<p>Cullinan + Cullinan S. E. OF S. E. Robbins Coal Co. 1975 1976 1977</p> <p>Gary V. + Davis B. Robbins pt 79 1/2 ac 1977</p> <p>Gary V. + Davis B. Robbins 1/2 ac 1977</p>

Scale—1 inch=300 Ft.

COUNTY _____

SECTION

4


TOWNSHIP

12

RANGE

3

Form 1-S.T.C. P. & N. - BIRMINGHAM



Mrs. S. D. Dillard pt 1975
 1976
 1977
 NE 1/4 of NE 1/4
 Mrs. Mary N. Jones set 1975
 1976
 1977
 Jimmy Nix pt 1976
 1977
 James E. Cowan + wif. Rebecca set 1977
 Mrs. Joe Boyd (pt NE 1/4) 1975
 ex. Ab. 1976
 ex 1977
 Arthur L. Bethewood none 1975
 1976
 1977
 Mrs. Nancy Mae Green set 1976
 ex 1977
 Israel J. Brothers + wif. Linda set 1975
 1976
 none
 Oscar + Minnie Morgan 2 sets 1975
 1976
 1977
 Mrs. Mary V. + Davis S. Robbins all 1977
 J. P. Waither 1/4 ac. 1975
 1976
 ex 1977
 Effie Nix set 1975
 1976
 1977
 Henry A. Rennew set 1975
 none
 E. M. Wilburn 25/100 ac. 1975
 1976
 none
 W. H. Selley set 1975
 1976
 1977
 Jimmy Davis Harard + wif. Martha V. pt 1977
 J. I. Humphries 3/4 ac. 1975
 1976
 1977
 Amos Whitfield + Hazel Louise pt 1975
 1976
 1977
 Altona Spontaneous Inc. 1/25 ac 1977

Sam Dillard 1 ac. 1975
 ex. Ab. 1976
 ex 1977
 SW 1/4 of NE 1/4
 Robbins Coal Co. 38 ac 1977
 Robbins Coal Co. pt 1975
 1976
 1977
 Louisville + Nashville Railroad Co. 1975
 1976

Patricia Ann Lindsay 3 1/2 ac 1975
 1976
 1977
 SE of NE 1/4
 Mary V. + Davis S. Robbins 23 ac 1977
 Robbins Coal Co. 1975
 1976
 None
 Mary V. + Davis S. Robbins 17 ac 1977

COUNTY

Scale—1 inch = 300.00 Ft.

SECTION 9

TOWNSHIP 12

RANGE 3

FORM 1-S.T.C.—ROBERT A. SON, BIRMINGHAM

<p>N. W. OF N. W.</p>	<p>N. E. OF N. W.</p>	<p>N. W. OF N. E. Robbins Coal Co. 1975 1976 none</p>	<p>N. E. OF N. E. Robbins coal co. 1975 1976 none</p> <p>Robbins Coal Co. 1975 1976</p> <p>May V. + Davis S. Robbins all 1977 all</p>
<p>S. W. OF N. W.</p>	<p>S. E. OF N. W.</p>	<p>S. W. OF N. E. Robbins Coal Co. 1975 1976 none</p>	<p>S. E. OF N. E. Robbins Coal Co. 1975 1976 none</p> <p>Robbins Coal Co. 1975 1976</p> <p>May V. + Davis S. Robbins all 1977 all</p>
<p>N. W. OF S. W.</p> <p>Blount</p>	<p>N. E. OF S. W.</p> <p>County Line</p>	<p>N. W. OF S. E.</p> <p>Robbins Coal Co. 1975 1976 none</p> <p>May V. + Davis S. Robbins all 1977 all</p>	<p>N. E. OF S. E.</p>
<p>S. W. OF S. W.</p>	<p>S. E. OF S. W.</p>	<p>S. W. OF S. E. Theodus Foster all 1975 1976 1977</p>	<p>S. E. OF S. E. millard wood + inf. all 1975 1976 1977</p>

Scale—1 inch—300 Ft.

COUNTY _____

SECTION

10

TOWNSHIP

12

RANGE

3

FORM 1-S.T.C.—ROBERTS & SON, BIRMINGHAM

<p>N. W. OF N. W.</p> <p><i>Robbins Coal Co.</i> 1975 1976</p> <p><i>Robbins Coal Co.</i> 1975 1976 1977</p> <p><i>Mary V. + Davis B. Robbins</i> all 1977</p>	<p>N. E. OF N. W.</p> <p><i>Mrs. E. H. Silvey</i> pt 200^{ac} 1975 <i>E. H. Silvey "Hos"</i> pt 200^{ac} 1976 1977</p>	<p>N. W. OF N. E.</p> <p><i>Bobby Alexander</i> pt 1975 1976 1977</p> <p><i>Paul E. Cannon</i> pt 1975 1976 1977</p> <p><i>Edward Battles</i> pt 1975 1976 1977</p> <p><i>Shady Hillman</i> 10^{ac} 1975 1976 1977</p> <p><i>Mrs. E. H. Silvey</i> pt 63^{ac} 1975 <i>E. H. Silvey "Hos"</i> pt 63^{ac} 1976 1977</p> <p><i>J. T. Hilbus + wif Mary</i> 1975 1976 1977</p>
<p>Russell H. Bynum pt 55^{ac} 1975 1976 1977</p> <p>S. W. OF N. W.</p> <p><i>C. R. Shepherd "Est"</i> 1975 1976 1977</p>	<p>S. E. OF N. W.</p> <p><i>Warren V. Smith + Rose Marie Smith</i> all 1975 1976 1977</p> <p><i>Fed Land Bank</i> 1/2^{ac} 1975 1976 1977</p>	<p><i>Theodis Foster</i> 1^{ac} 1975 1976 1977</p> <p>S. W. OF N. E.</p> <p><i>Mrs. E. H. Silvey</i> pt 200^{ac} 1975 <i>E. H. Silvey "Hos"</i> pt 200^{ac} 1976 1977</p> <p><i>Bobby Alexander</i> pt 1975 1976 1977</p> <p><i>Edward Battles</i> pt 1975 1976 1977</p> <p><i>Mrs. E. H. Silvey</i> pt 63^{ac} 1975 <i>E. H. Silvey "Hos"</i> pt 63^{ac} 1976 1977</p>
<p>Russell H. Bynum pt 55^{ac} 1975 1976 1977</p> <p>N. W. OF S. W.</p> <p><i>C. R. Shepherd "Est"</i> 1975 1976 1977</p>	<p>N. E. OF S. W.</p> <p><i>Willard</i> pt 1975 1976 1977</p> <p><i>Drain F. Myers</i> pt 37^{ac} 1975 1976 1977</p> <p><i>Mrs. E. H. Silvey</i> pt 55^{ac} 1975 <i>E. H. Silvey "Hos"</i> pt 55^{ac} 1976 1977</p>	<p>N. W. OF S. E.</p> <p><i>E. C. Thomas</i> pt 65^{ac} 1975 none</p> <p><i>Edward P. Sneed + wif.</i> pt 64^{ac} 1976 1977</p> <p><i>Alton Wayne Thomas</i> pt 10.800^{ac} 1975 1976 1977</p> <p><i>Mrs. E. H. Silvey</i> pt 63^{ac} 1975 <i>E. H. Silvey "Hos"</i> pt 63^{ac} 1976 1977</p> <p><i>J. T. Hilbus + wif Mary</i> 1975 1976 1977</p>
<p><i>Mrs. E. H. Silvey</i> pt 55^{ac} 1975 <i>E. H. Silvey "Hos"</i> pt 55^{ac} 1976 1977</p> <p>S. W. OF S. W.</p> <p><i>Bud Tucker + wif.</i> pt 1^{ac} 1975 1976 1977</p> <p><i>Fed Land Bank</i> 1/2^{ac} 1975 1976 1977</p> <p><i>Nellie Joe Puckett</i> pt 37^{ac} 1975 1976 1977</p>	<p>S. E. OF S. W.</p> <p><i>Mrs. Lydia Myers + wif</i> 3.17^{ac} 1975 <i>W. S. E. H. Silvey "Hos"</i> pt 75^{ac} 1975 1976 1977</p> <p><i>Willard</i> pt 1975 1976 1977</p> <p><i>Drain F. Myers</i> pt 37^{ac} 1975 1976 1977</p> <p><i>Russell H. Bynum</i> pt 42^{ac} 1975 1976 1977</p> <p><i>Bud Tucker + wif.</i> pt 1^{ac} 1975 1976 1977</p> <p><i>Robert R. Pike</i> pt 1975 1976 1977</p> <p><i>Nellie Joe Puckett</i> pt 37^{ac} 1975 1976 1977</p> <p><i>Fed Land Bank</i> 1/2^{ac} 1975 1976 1977</p>	<p>S. W. OF S. E.</p> <p><i>Edward P. Sneed + wif.</i> pt 64^{ac} 1976 1977</p> <p><i>Alton Wayne Thomas</i> pt 10.800^{ac} 1975 1976 1977</p> <p><i>Dr. B. Bynum Jr.</i> 8^{ac} 1975 1976 1977</p> <p><i>J. T. Hilbus + wif Mary</i> 1975 1976 1977</p> <p><i>Edward P. Sneed + wif.</i> pt 64^{ac} 1976 1977</p> <p><i>Robert E. Brothers</i> 18^{ac} 1975 1976 1977</p> <p><i>E. C. Thomas</i> pt 65^{ac} 1975 none</p>

Scale—1 inch—300 Ft.

COUNTY

SECTION 11

TOWNSHIP 12

RANGE 3

FORM 1-S.T.C.—ROBERT A. SON, BIRMINGHAM

<p>Bobby Alexander pt 1975 1976 1977</p> <p>N.W. OF N.W. J.T. Hilbus + wif Mary 1975 1976 1977</p> <p>Theodus Foster 37 ac 1975 1976 1977</p> <p>R.M. Stearns + wif 3 ac 1975 1976 1977</p> <p>Paul E. Cannon pt 1975 1976 1977</p>	<p>Bobby Alexander 1975 1976 1977</p> <p>N.E. OF N.W. T.A. Alexander "Mrs" 1975 1976 1977</p> <p>Edward Battles pt 1975 1976 1977</p> <p>Robbins Coal Co. 1975 1976 1977</p> <p>Nancy V. + Ernie S. Robbins all 1977</p>	<p>N.W. OF N.E.</p> <p>Drew Collier pt 1975 1976 1977</p> <p>Ola H. Collier pt 35 ac 1975 1976 1977</p>	<p>N.E. OF N.E.</p> <p>Drew Collier pt 1975 1976 1977</p> <p>Ola H. Collier pt 35 ac 1975 1976 1977</p>
<p>Theodus Foster pt 44 ac 1975 1976 1977</p> <p>S.W. OF N.W.</p>	<p>Bobby Alexander pt 1975 1976 1977</p> <p>S.E. OF N.W.</p> <p>Edward Battles pt 1975 1976 1977</p>	<p>Howard S. Alexander + wif pt 1975 1976 1977</p> <p>S.W. OF N.E. Ola H. Collier pt 35 ac 1975 1976 1977</p>	<p>Drew Collier pt 1975 1976 1977</p> <p>S.E. OF N.E. Charles Simmons + wif pt 50 ac 1975 1976 1977</p> <p>James R. + Nancy J. Criswell pt 50 ac 1977</p> <p>Theodus Foster 37 ac 1975 1976 1977</p>
<p>D.B. Symum, Jr. 3 ac 1975 1976 1977</p> <p>N.W. OF S.W. Allan Wayne Thomas 2.80 ac 1975 1976 1977</p>	<p>N.E. OF S.W.</p> <p>Howard S. Alexander + wif pt 1975 1976 1977</p>	<p>N.W. OF S.E.</p> <p>Drew Collier pt 1975 1976 1977</p> <p>Charles Simmons + wif pt 50 ac 1975 1976 1977</p> <p>James R. + Nancy J. Criswell pt 50 ac 1977</p>	<p>N.E. OF S.E.</p> <p>Drew Collier pt 1975 1976 1977</p> <p>Charles Simmons + wif pt 50 ac 1975 1976 1977</p> <p>James R. + Nancy J. Criswell pt 50 ac 1977</p>
<p>Robert E. Brothers 35 ac 1975 1976 1977</p> <p>S.W. OF S.W.</p> <p>Theodus Foster 4 ac 1975 1976 1977</p>	<p>T.A. Alexander "Mrs" 10 ac 1975 1976 1977</p> <p>S.E. OF S.W.</p> <p>Theodus Foster 2.5 ac 1975 1976 1977</p> <p>J.T. Hilbus + wif Mary 1975 1976 1977</p>	<p>S.W. OF S.E.</p> <p>D.B. Bobo 10 ac 1975 1976 1977</p> <p>ora. Duncan Bobo + wif. 1977 all</p> <p>J.T. Hilbus + wif Mary 1975 1976 1977</p>	<p>S.E. OF S.E.</p> <p>Donnis R. + Harold Sutton all 1975 1976 1977</p> <p>Wesley W. West 1975 1976 1977</p>

Scale—1 inch—300 Ft.

COUNTY _____

SECTION 12

TOWNSHIP 12

RANGE 3

FORM 1-S.T.C. - ROBERTS & SON, BIRMINGHAM

<p>N. W. OF N. W.</p> <p>Dennis R. + Harold Burton 1975 all 1976 1977</p>	<p>N. E. OF N. W.</p> <p>Barney J. Clayton + w.f. 1/2 acre 1975 1976 none</p> <p>Ernest + Mildred Owens 1/2 acre 1977</p> <p>Alice H. Parish 36 ac 1975 1976 1977</p>	<p>N. W. OF N. E.</p> <p>Ernest + Mildred Owens all 1975 1976 1977</p> <p>Andy Jane Smith 1/2 acre 1975 1976 1977</p> <p>Barney J. Clayton + w.f. Estelle 1/2 acre 1977</p>	<p>N. E. OF N. E.</p> <p>Ernest + Mildred Owens all 1975 1976 1977</p> <p>Free Simple</p>
<p>S. W. OF N. W.</p> <p>Dennis R. + Harold Burton 1975 1976 1977</p>	<p>S. E. OF N. W.</p> <p>L. E. Nix + w.f. 1975 1976 1977</p> <p>Alice H. Parish all 1975 1976 1977</p>	<p>S. W. OF N. E.</p> <p>Ernest + Mildred Owens all 1975 1976 1977</p>	<p>S. E. OF N. E.</p> <p>Ernest + Mildred Owens all 1975 1976 1977</p> <p>Free Simple</p>
<p>N. W. OF S. W.</p> <p>Dennis R. + Harold Burton 1975 1976 1977</p>	<p>N. E. OF S. W.</p> <p>Ernest + Mildred Owens all 1975 1976 1977</p> <p>L. E. Nix + w.f. 1975 1976 1977</p>	<p>N. W. OF S. E.</p> <p>Cecil W. Nichols all 1975 1976 1977</p>	<p>N. E. OF S. E.</p> <p>Cecil W. Nichols all 1975 1976 1977</p> <p>Dayton F. Hale 1975 1976 1977</p>
<p>S. W. OF S. W.</p> <p>Dennis R. + Harold Burton 1975 1976 1977</p>	<p>S. E. OF S. W.</p> <p>Cecil W. Nichols all 1975 1976 1977</p>	<p>S. W. OF S. E.</p> <p>Dayton F. Hale 1975 1976 1977</p>	<p>S. E. OF S. E.</p> <p>Sobby R. Keener + w.f. all 1975 1976 1977</p> <p>Dayton F. Hale 1975 1976 1977</p>

Scale—1 inch—300 Ft.

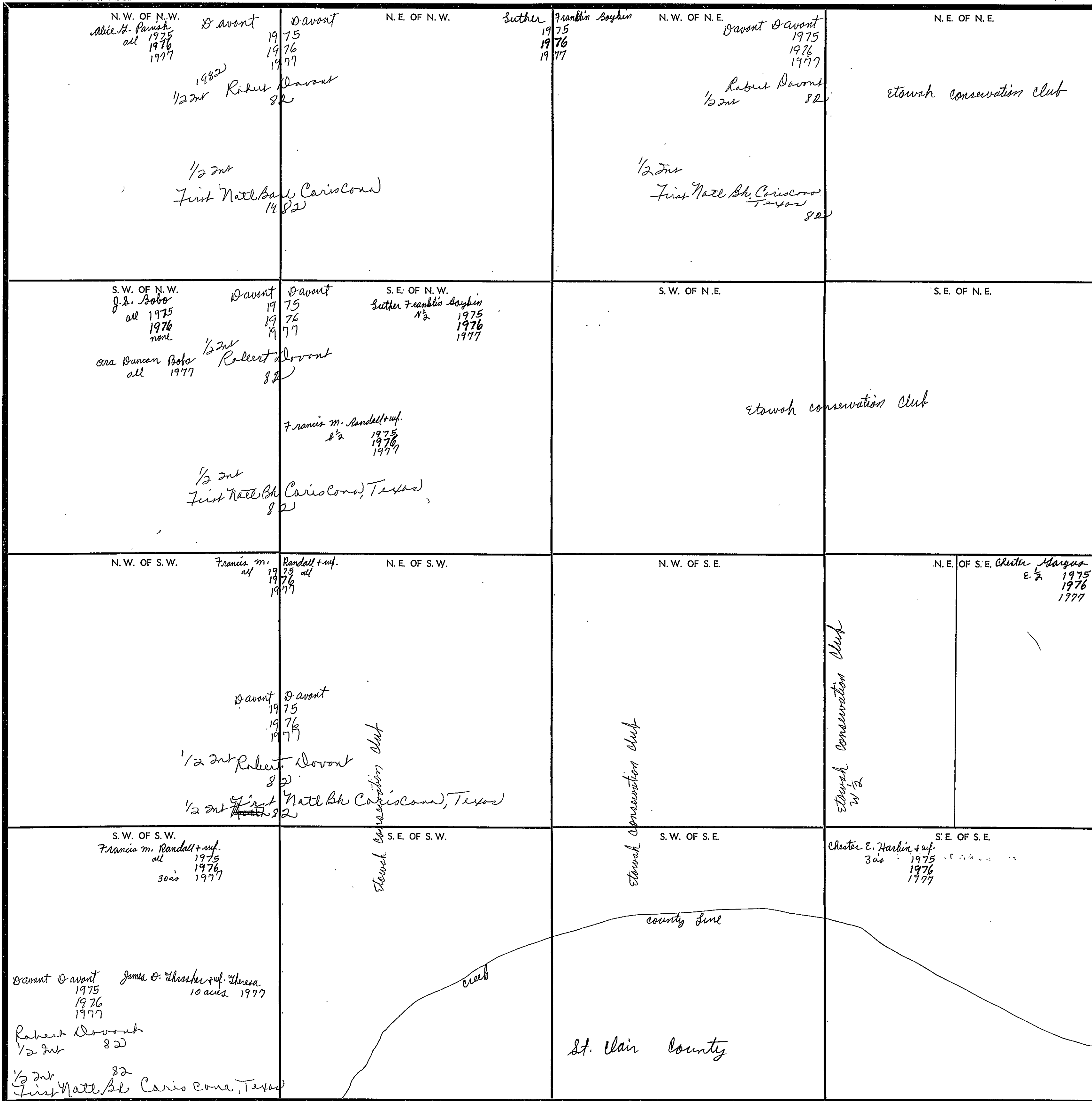
COUNTY _____

SECTION 13

TOWNSHIP 12

RANGE 3

FORM 1-S.T.C.—ROBERT & SON, BIRMINGHAM



COUNTY

Scale 1 inch = 300 Ft.

SECTION

14

TOWNSHIP

12

RANGE

3

FORM 1-S.T.C.—ROBERTS & SON, BIRMINGHAM

<p>N. W. OF N. W. W. S. Farmer all 1975 35 ac 1976 1977</p> <p>J. T. Hilbus + wif Mary 1975 1976 1977</p> <p>marion S. Farmer + wif. 5 ac 1976 1977</p> <p>T. J. Hilbus + wif Mary</p>	<p>N. E. OF N. W. T. A. Alexander "Mrs" all 1975 1976 1977</p>	<p>N. W. OF N. E.</p> <p>J. T. Hilbus + wif Mary 1975 1976 1977</p> <p>T. J.</p>	<p>N. E. OF N. E. J. S. Bobo all 1975 1976 none</p> <p>ora Duncan Bobo all 1977</p>
<p>Robert A. Blahely 11 acres 1975 1976 1977</p> <p>S. W. OF N. W. W. S. Farmer 29 ac 1975 none</p> <p>Morris F. Farmer + wif. 29 ac 1976 1977</p> <p>J. T. Hilbus + wif Mary 1975 1976 1977</p> <p>T. J.</p>	<p>S. E. OF N. W. Mrs. Sylvia R. Baum all 1975 none</p> <p>Thomas L. Coker + wif. all 1976 1977</p> <p>J. T. Hilbus + wif Mary 1975 1976 1977</p> <p>T. J.</p>	<p>S. W. OF N. E. Charles J. Smith, Jr. all 1975 39.39 ac 1976 1977</p> <p>J. T. Hilbus + wif Mary 1975 1976 1977</p> <p>T. J.</p>	<p>S. E. OF N. E. J. S. Bobo all 1975 1976 none</p> <p>ora Duncan Bobo all 1977</p>
<p>N. W. OF S. W. Jay Clifford Wester all 1975 1976 1977</p>	<p>N. E. OF S. W. Charles J. Smith, Jr. all 1975 1976 1977</p> <p>James Ronald Wester</p>	<p>N. W. OF S. E. James Ronald Wester all 1975 1976 1977</p> <p>Charles J. Smith, Jr.</p> <p>J. T. Hilbus + wif Mary 1975 1976 1977</p> <p>T. J. Hilbus</p>	<p>N. E. OF S. E. U. S. Plywood Champion Papers Inc. all 1975 none</p> <p>Champion International Corp. all 1976 1977</p>
<p>S. W. OF S. W. Jay Clifford Wester all 1975 1976 1977</p> <p>T. J.</p> <p>J. T. Hilbus + wif Mary 1975 1976 1977</p> <p>T. J. Hilbus</p>	<p>S. E. OF S. W. Billy R. + Betty L. Jones 8 1/2 ac 1975 1976 1977</p> <p>U. S. Plywood Champion Papers Inc. w/2 1975 none</p> <p>Champion International Corp. w/2 1976 1977</p>	<p>S. W. OF S. E. U. S. Plywood Champion Papers Inc. S. E. OF S. E. all 1975 none</p> <p>Champion International Corp. all 1976 1977</p>	

Scale—1 inch—300 Ft.

COUNTY

SECTION 15

TOWNSHIP 12

RANGE 3

FORM 1-S.T.C. - ROBERT & SON, MINNEAPOLIS

<p>N. W. OF N. W.</p> <p>Mrs. Lydia Myers + Hubert all 1975 39.86 ac ex sb 1976 ex sb 1977</p>	<p>N. E. OF N. W.</p> <p>Adrian C. Bynum pt. 10 ac 1975 1976 1977</p> <p>D. S. Bynum, Jr. pt. 14 ac 1975 1976 1977</p> <p>Russell H. Bynum 1975 18 ac 1976 1977</p> <p>Malcolm Thomas 1 acre 1976 1977</p>	<p>N. W. OF N. E.</p> <p>E. C. Thomas pt. 65 ac 1975 none</p> <p>Robert E. Brothers 3/8 ac 1975 all 1976 1977</p> <p>Edward P. Sneed + wif. pt. 64 ac 1976 1977</p> <p>J. T. Hilbus + wif Mary 1975 1976 1977</p> <p>J. Hilbus + wif Mary</p>	<p>N. E. OF N. E.</p>
<p>S. W. OF N. W.</p> <p>Mrs. Lydia Myers + Hubert 36.87 ac 1975 ex sb 1976 ex sb 1977</p> <p>Russell H. Bynum 7/8 ac 1975 24.14 ac 1976 1977</p>	<p>S. E. OF N. W.</p> <p>F. H. Weaver 23 ac 1975 1976 1977</p>	<p>S. W. OF N. E.</p> <p>Adrian C. Bynum pt. 10 ac 1975 1976 1977</p> <p>D. S. Bynum, Jr. pt. 14 ac 1975 1976 1977</p> <p>Russell Frank Bynum 2 ac 1975 1976 1977</p> <p>Russell H. Bynum 13.5 ac 1975 1976 1977</p> <p>Robert B. Blahely 6 ac 1975 1976 1977</p> <p>Jay Clifford Weaver 3 ac 1975 1976 1977</p> <p>Ernest Moody 15 1/2 ac 1975 1976 1977</p> <p>1/2 int First Natl Bk of Carlsbad 82</p>	<p>S. E. OF N. E.</p> <p>19 ac 1975 1976 1977</p> <p>1/2 int Robert Soward 82</p> <p>Ernest Moody 15 1/2 ac 1975 1976 1977</p> <p>1/2 int First Natl Bk of Carlsbad 82</p>
<p>N. W. OF S. W.</p> <p>Theodus Foster pt 1975 1976 1977</p> <p>Russell H. Bynum 13.15 ac 1975 1976 1977</p> <p>F. H. Weaver 3 ac 1975 1976 1977</p> <p>J. T. Hilbus + wif Mary 1975 1976 1977</p>	<p>N. E. OF S. W.</p> <p>Russell H. Bynum 3.21 ac 1975 1976 1977</p> <p>F. H. Weaver 2 ac 1975 all 1976 1977</p>	<p>N. W. OF S. E.</p>	<p>N. E. OF S. E.</p> <p>Jay Clifford Weaver 36 ac 1975 1976 1977</p> <p>Jasper Carl + Edna Weaver 1975 1976 1977</p> <p>1/2 int First Natl Bk of Carlsbad 82</p> <p>1975 1976 1977</p> <p>1/2 int Robert Soward 82</p>
<p>S. W. OF S. W.</p> <p>Theodus Foster pt 1975 1976 1977</p> <p>Robert Earl pt 26 ac 1975 1976 1977</p> <p>J. T. Hilbus + wif Mary 1975 1976 1977</p>	<p>S. E. OF S. W.</p> <p>William H. Shaw 8 1/2 ac 1975 all 1976 1977</p> <p>1/2 int First Natl Bk of Carlsbad 82</p> <p>1975 1976 1977</p> <p>1/2 int Robert Soward 82</p>	<p>S. W. OF S. E.</p>	<p>S. E. OF S. E.</p> <p>Maggie Cole McEwen + W. C. Perkins all 1975 1976 1977</p> <p>1975 1976 1977</p> <p>1/2 int Robert Soward 82</p>

Scale—1 inch=300 Ft.

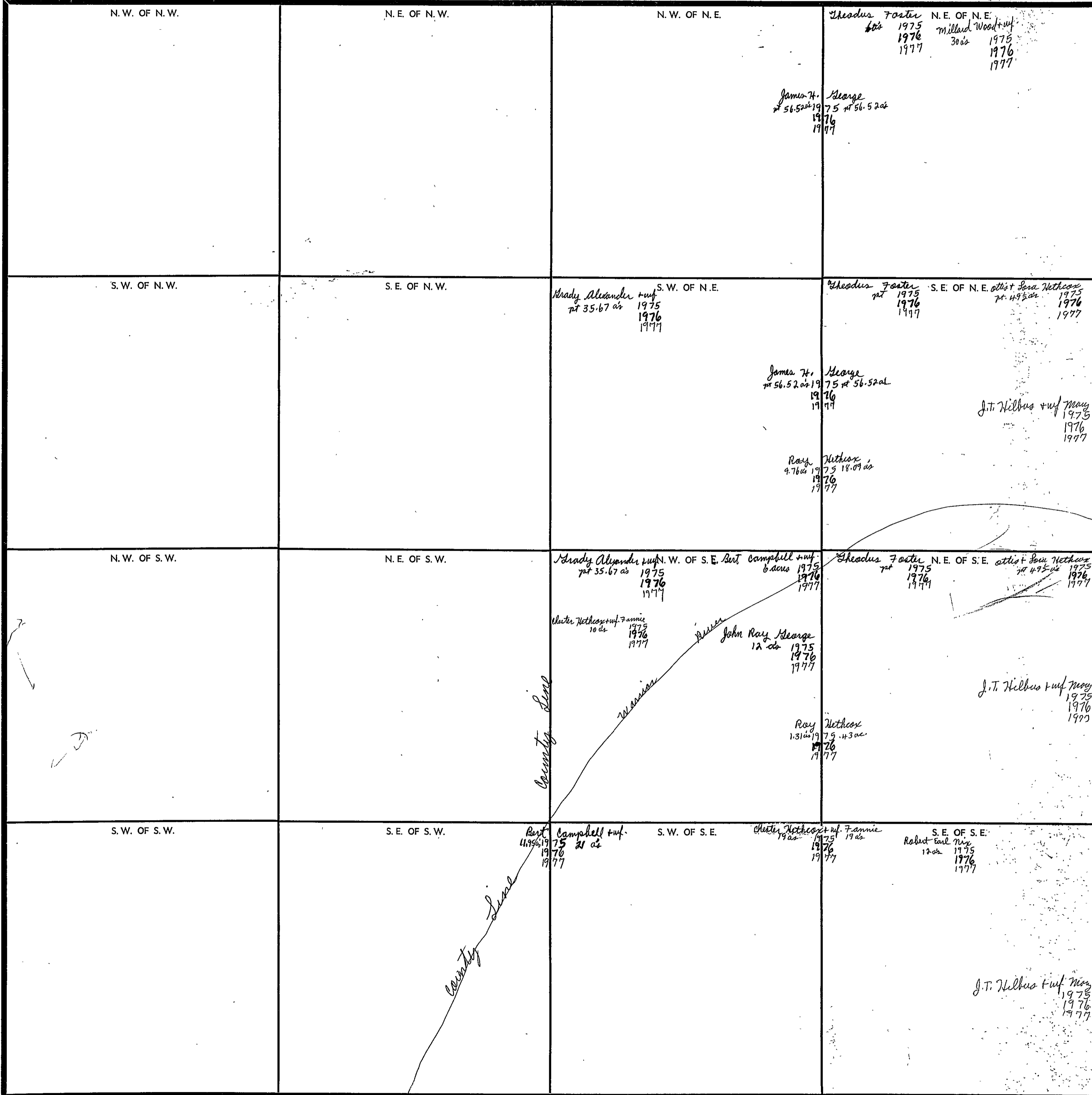
COUNTY

SECTION 16

TOWNSHIP 12

RANGE 3

FORM 1-S.T.C.—ROBERTS & SON, BIRMINGHAM



Scale—1 inch—300 Ft.

COUNTY _____

SECTION

20

TOWNSHIP

12

RANGE

3

FORM 1-S.T.C.—ROBERTS & SON, BIRMINGHAM

N. W. OF N. W.	N. E. OF N. W.	N. W. OF N. E.	N. E. OF N. E.
S. W. OF N. W.	S. E. OF N. W.	S. W. OF N. E.	S. E. OF N. E.
N. W. OF S. W.	N. E. OF S. W.	N. W. OF S. E.	N. E. OF S. E.
S. W. OF S. W.	S. E. OF S. W.	S. W. OF S. E.	S. E. OF S. E.

Blount County

Washburn River

Etowah County

Scale—1 inch—300 Ft.

COUNTY _____

SECTION

21

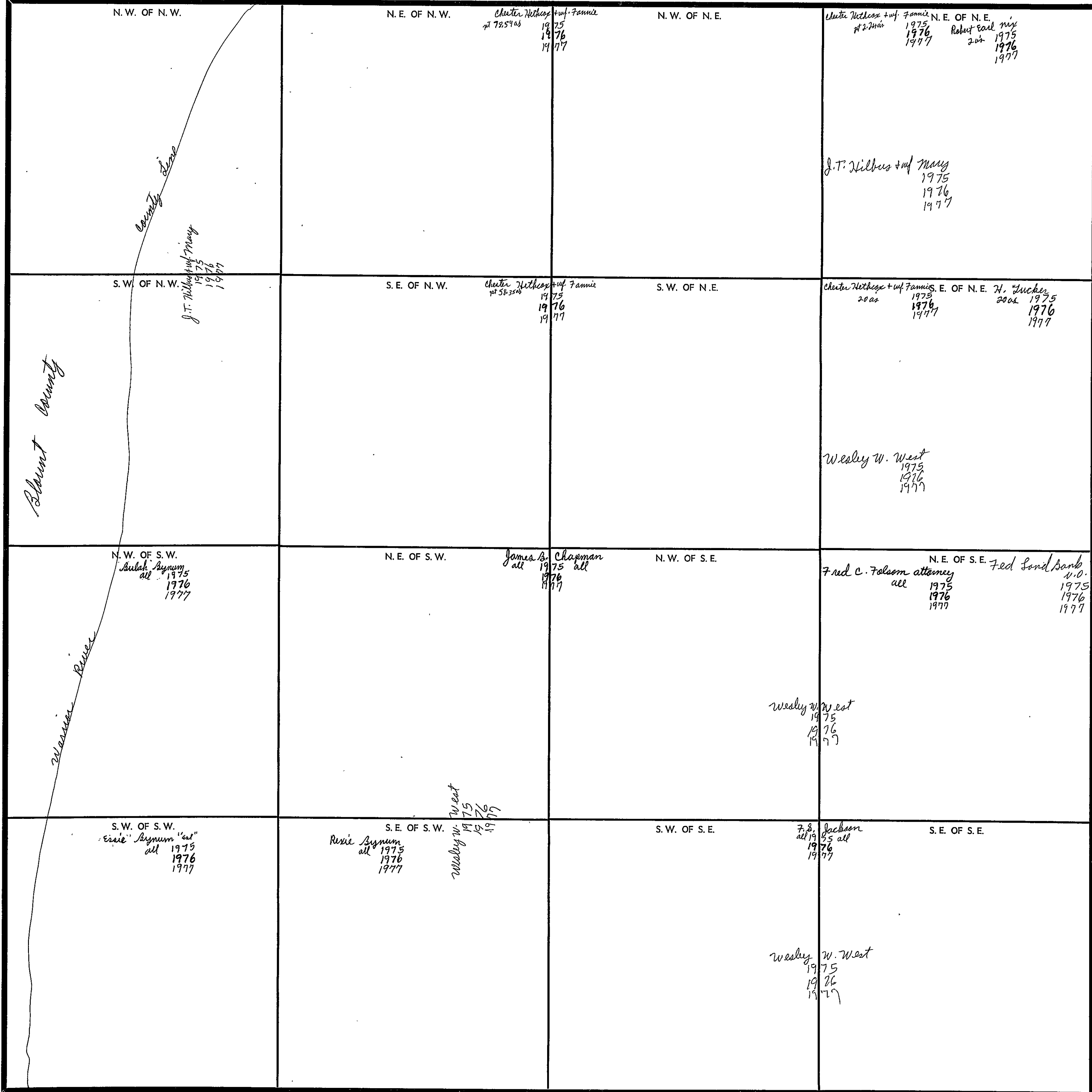
TOWNSHIP

12

RANGE

3

FORM 1-S.T.C.—BORRATA & SON, BIRMINGHAM



Scale—1 inch—300 Ft.

COUNTY

SECTION 22

TOWNSHIP 12

RANGE 3

FORM 1-S.T.C.—ROBERT & SON, MINNEAPOLIS

<p>N. W. OF N. W. Robert Earl Nix 1975 1976 1977</p> <p>J.T. Hilbas + wif Mary 1975 1976 1977</p>	<p>W.C. Foster 1975 1976 1977</p> <p>N. E. OF N. W. H. Tucker all 1975 1976 1977</p>	<p>N. W. OF N. E.</p> <p>J.M. Holden all 1975 1976 EX 1977 EX</p>	<p>N. E. OF N. E.</p>
<p>S. W. OF N. W. H. Tucker all 1975 1976 1977</p>	<p>W.C. Foster 1975 1976 1977</p> <p>S. E. OF N. W. H. Tucker all 1975 1976 1977</p>	<p>S. W. OF N. E. W.B. Keaming 40^{ac} 1975 1976 1977</p>	<p>J.T. Hilbas + wif Mary 1975 1976 1977</p> <p>S. E. OF N. E. J.M. Holden all 1975 1976 EX 1977</p>
<p>Birnie Waid 1975 1976 1977</p> <p>N. W. OF S. W. Arthur George 20^{ac} 1975 1976 1977</p> <p>John L. Smith 20^{ac} 1975 1976 1977</p>	<p>Boyle Blahely + wif Amette 30^{ac} 1977</p> <p>N. E. OF S. W. Arthur George all 1975 1976 37^{ac} 1977</p>	<p>N. W. OF S. E.</p> <p>Edna Burton all 1975 1976 1977</p>	<p>N. E. OF S. E.</p> <p>Sauls all 1975 1976 1977</p> <p>J.T. Hilbas + wif Mary 1975 1976 1977</p>
<p>S. W. OF S. W.</p>	<p>Birnie Waid 1975 1976 1977</p> <p>S. E. OF S. W.</p> <p>John L. Smith all 1975 1976 1977</p>	<p>S. W. OF S. E. Arthur George all 1975 1976 1977</p>	<p>S. E. OF S. E. Edgar L. Godfrey + wif. 1975 1976 1977</p> <p>J.T. Hilbas + wif Mary 1975 1976 1977</p>

Scale—1 inch—300 Ft.

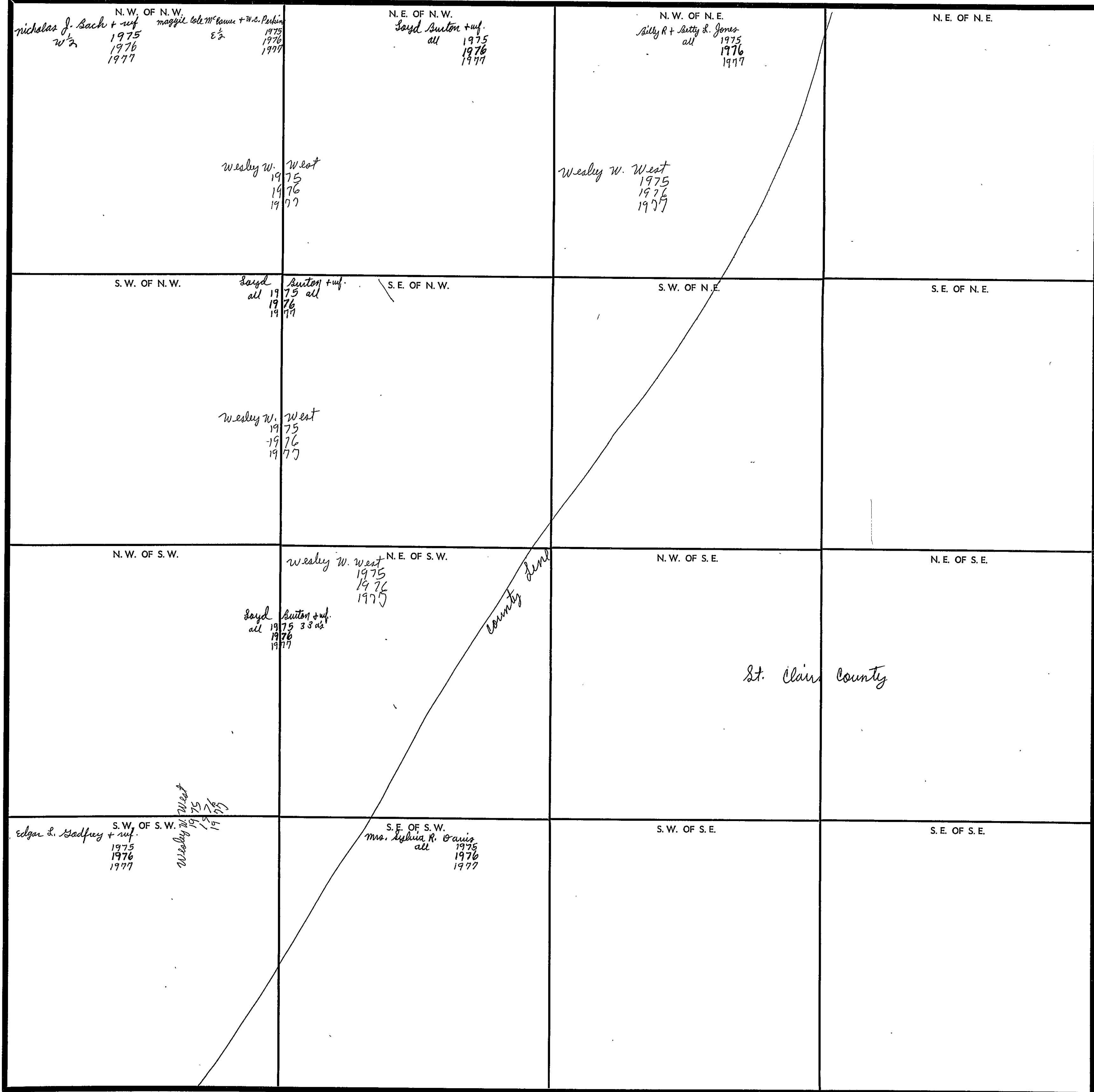
COUNTY _____

SECTION 23

TOWNSHIP 12

RANGE 3

FORM 1-S.T.C.—ROBERTS & SON, BIRMINGHAM



Scale—1 inch—300 Ft.

COUNTY _____

SECTION 26

TOWNSHIP 12

RANGE 3

FORM 1-S.T.C.—ROBERTS & SON, BIRMINGHAM

<p>Hugh H. Bennett all 1975 1976 1977</p> <p><i>County line</i></p> <p><i>St. Clair County</i></p>	<p>N. E. OF N. W.</p>	<p>N. W. OF N. E.</p>	<p>N. E. OF N. E.</p>
<p>S. W. OF N. W.</p>	<p>S. E. OF N. W.</p>	<p>S. W. OF N. E.</p>	<p>S. E. OF N. E.</p>
<p>N. W. OF S. W.</p>	<p>N. E. OF S. W.</p>	<p>N. W. OF S. E.</p>	<p>N. E. OF S. E.</p>
<p>S. W. OF S. W.</p>	<p>S. E. OF S. W.</p>	<p>S. W. OF S. E.</p>	<p>S. E. OF S. E.</p>

COUNTY _____

Scale—1 inch=300 Ft.

SECTION 27

TOWNSHIP 12

RANGE 3

FORM 1-5.T.C. - ROBERTS & SON, MINNEAPOLIS

<p>N. W. OF N. W. J. D. Wilson all 1975 1976 1977</p> <p>Wesley W. West 1975 1976 1977</p>	<p>N. E. OF N. W. John L. Smith all 1975 1976 1977</p>	<p>N. W. OF N. E. Arthur George all 1975 1976 1977</p> <p>Wesley W. West 1975 1976 1977</p>	<p>N. E. OF N. E. The Chief Iron Co-op Corp 1975 Doterra Inc. 1976 1977</p>
<p>L. F. Jackson 39 ac 1975 1976 1977</p> <p>S. W. OF N. W. Leonard Jackson 1 ac 1975 1976 1977</p> <p>Wesley W. West 1975 1976 1977</p>	<p>S. E. OF N. W. John L. Smith all 1975 1976 1977</p>	<p>S. W. OF N. E. Rene Lynam all 1975 1976 1977</p> <p>Wesley W. West 1975 1976 1977</p>	<p>S. E. OF N. E. Samar T. Hawkins + ref. 1975 1976 1977</p>
<p>N. W. OF S. W. L. F. Jackson 1975 1976 1977</p>	<p>N. E. OF S. W.</p>	<p>Samar T. Hawkins + ref. N. W. OF S. E. Wesley W. West 1975 1976 1977</p>	<p>N. E. OF S. E.</p>
<p>Samar T. Hawkins + ref. 1 acre 1975 1976 1977</p> <p>S. W. OF S. W. Sylvester B. Moody 39 ac 1975 1976 1977</p> <p>Wesley W. West 1975 1976 1977</p>	<p>S. E. OF S. W. Samar T. Hawkins + ref. 1975 1976 1977</p>	<p>B. Ray Jackson 8 ac 1975 1976 1977</p> <p>S. W. OF S. E.</p> <p>county line</p> <p>Wesley W. West 1975 1976 1977</p>	<p>S. E. OF S. E.</p> <p>St. Clair County</p>

Scale—1 inch—300 Ft.

COUNTY _____

SECTION 28

TOWNSHIP 12

RANGE 3

FORM 1-S.T.C.—1977

<p>N. W. OF N. W.</p> <p>Saretha Ann Cone all 1975 10 ac 1976 1977</p>	<p>N. E. OF N. W.</p> <p>Samitt Franklin Jackson same 1975 1976 1977</p>	<p>N. W. OF N. E.</p> <p>F. S. Jackson all 1975 1976 1977</p>	<p>N. E. OF N. E.</p> <p>J. D. Wilson all 1975 1976 1977</p>
<p>S. W. OF N. W.</p> <p>James S. Hood w/2 1975 same Larry Baxter Cobb w/2 1976 1977</p>	<p>C. A. Jackson 2 1/2 ac 1975 1976 1977</p> <p>S. E. OF N. W. Virgil Cone 3 1/2 ac 1975 1976 1977</p>	<p>S. W. OF N. E.</p> <p>Leonard Jackson all 1975 39 ac 1976 1977</p>	<p>S. E. OF N. E. Raymond L. Jackson same 1975 1976 1977</p> <p>J. T. Wilbus + wif Mary 1975 1976 1977</p>
<p>N. W. OF S. W.</p> <p>Robert R. Pike all 1975 pt 1976 1977</p>	<p>Preston E. Cox pt 10 ac 1975 1976 1977</p> <p>James E. + Lottie Cox 2 ac 1975 1976 1977</p> <p>N. E. OF S. W. Robert R. Pike 3 ac 1975 1976 1977</p> <p>Charlie L. Cone + wif 3 ac 1975 1976 1977</p> <p>Mrs. Cecil Ornd 6 1/2 ac 1975 1976 none</p> <p>Wm. Harold Williamson + wif Rebecca 6 ac 1977</p> <p>Verlie R. Cone pt 40 ac 1975 1976 1977</p>	<p>Maurin D. Luck pt 39 ac 1975 1976 1977</p> <p>N. W. OF S. E.</p> <p>Bruce Phillips pt 40 ac 1975 37 ac 1976 Mary J. Fauber "etal" pt 40 ac 1977 37 acres</p>	<p>N. E. OF S. E. Eva E. Smith 3 ac 1975 1976 1977</p>
<p>S. W. OF S. W.</p> <p>Robert R. Pike pt. 1976 1977</p> <p>Eva E. Smith 38 ac 1975 1976 1977</p> <p>Preston E. Cox pt 10 ac 1975 1976 1977</p>	<p>Verlie R. Cone pt 40 ac 1975 1976 1977</p> <p>S. E. OF S. W. Eva E. Smith 4 1/2 ac 1975 1976 1977</p> <p>Calvin Jackson 5 ac 1975 1976 1977</p>	<p>Maurin D. Luck pt 39 ac 1975 1976 1977</p> <p>S. W. OF S. E.</p> <p>Bruce Phillips pt 40 ac 1975 37 ac 1976 Mary J. Fauber "etal" pt 40 ac 1977 37 acres</p>	<p>S. E. OF S. E. Eva E. Smith 37 ac 1975 1976 1977</p> <p>Ary Brothers 1975 1976 1977</p>

Scale—1 inch—300 Ft.

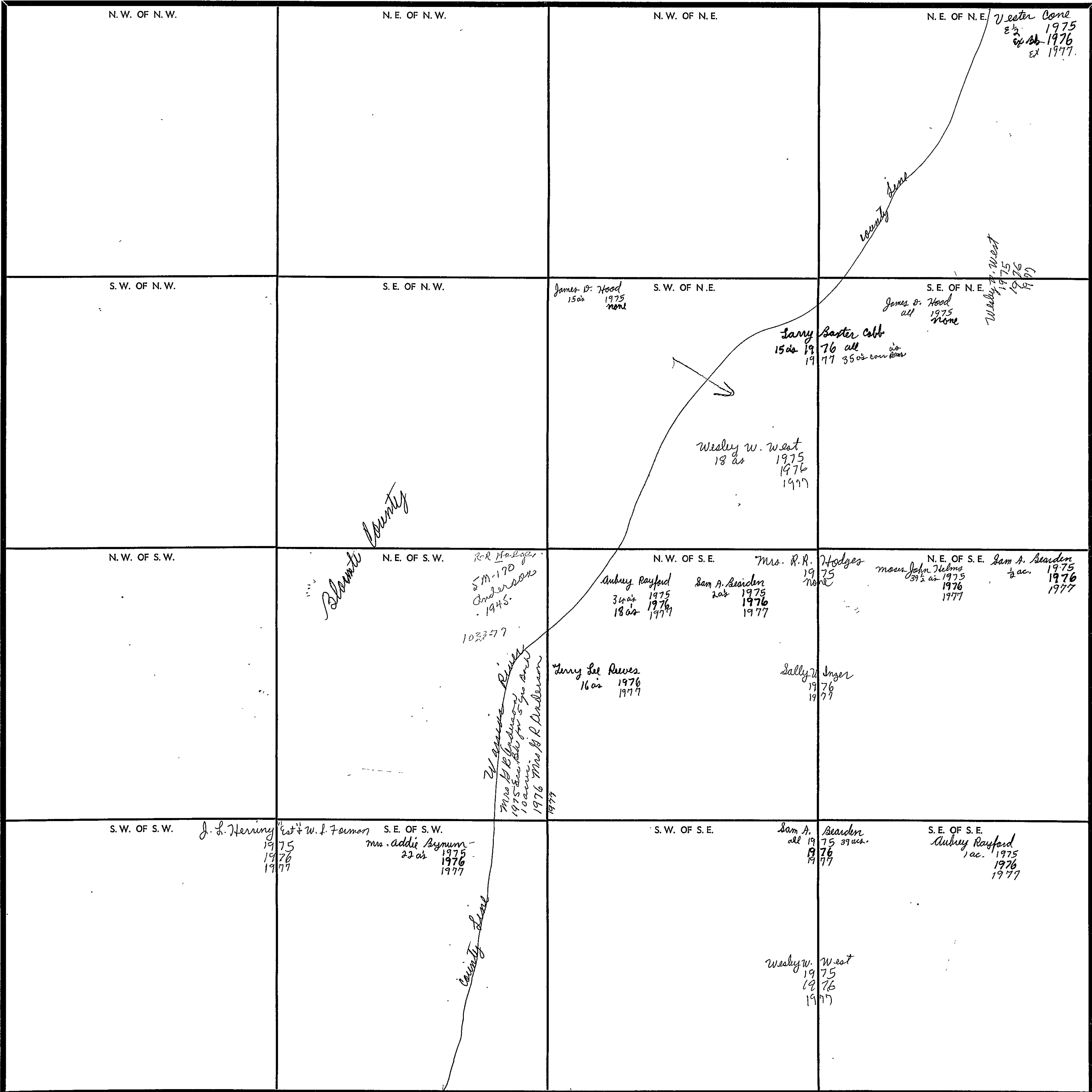
COUNTY

SECTION 29

TOWNSHIP 12

RANGE 3

FORM 1-S.T.C.—ROBERTS & SON, BIRMINGHAM



Scale—1 inch—300 Ft.

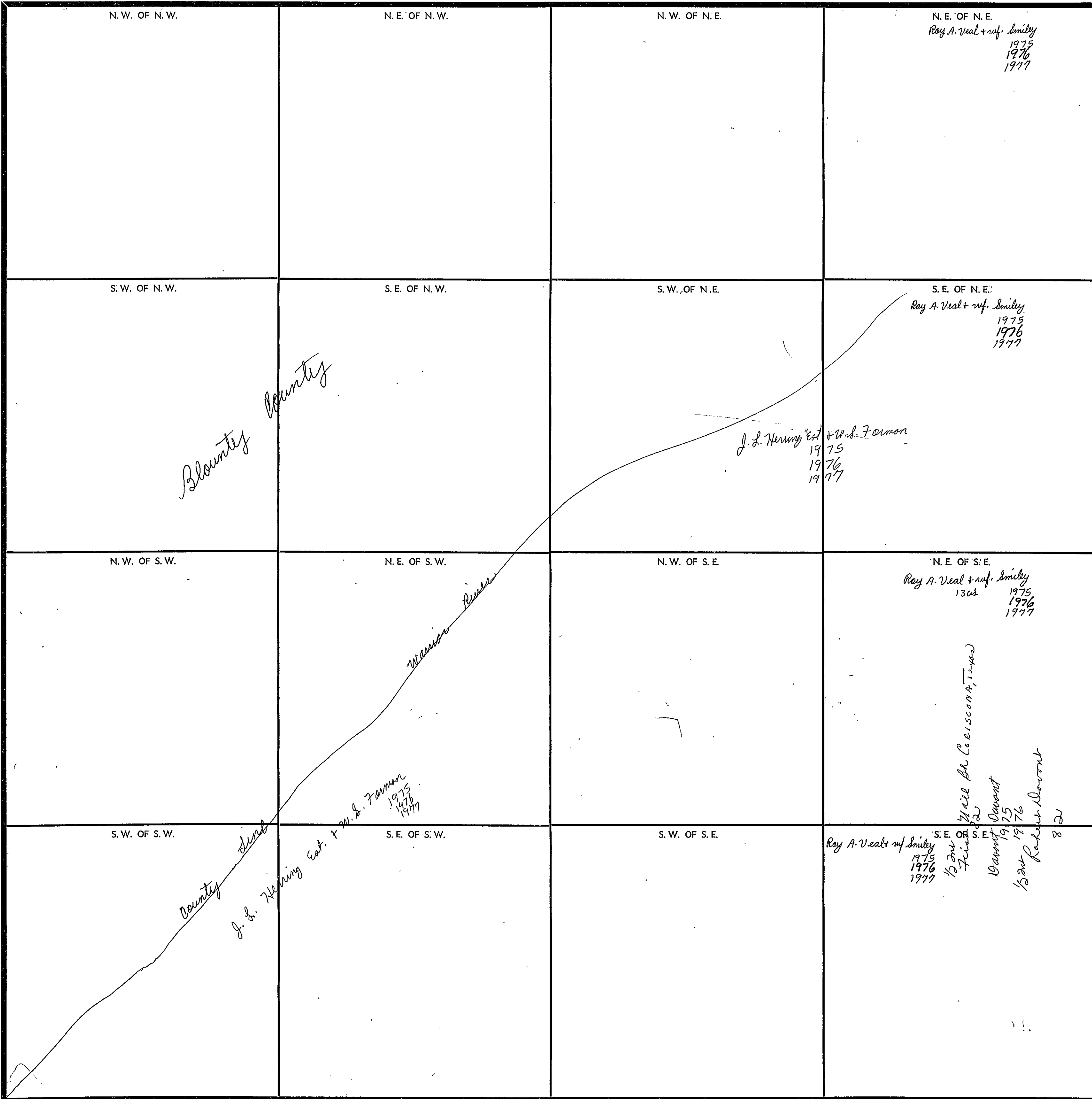
COUNTY _____

SECTION 31

TOWNSHIP 12

RANGE 3

FORM 1-S.T.C. ROBERTS & SON, BIRMINGHAM



Scale—1" inch—300 Ft.

COUNTY _____

SECTION 33

TOWNSHIP 12

RANGE 3

FORM 1-S.T.C.—ROBERTS & SON, BIRMINGHAM

<p>N. W. OF N. W. F. A. Hurst 1975 1976 1977</p>	<p>W. L. McNair all 1975 1976 1977</p> <p>N. E. OF N. W.</p>	<p>N. W. OF N. E. John Wm. Martin all 1975 1976 1977</p>	<p>N. E. OF N. E. Clarence E. Smaat all 1975 1976 1977</p>
<p>Eva E. Smith Has 1975 1976 1977</p> <p>S. W. OF N. W. F. A. Hurst 36 ac 1975 1976 1977</p>	<p>S. E. OF N. W. Thomas L. Bilney, Jr. + wf. all 1975 1976 1977</p>	<p>S. W. OF N. E. Atlas by Hallaway, Jr. pt 7201 1975 1976 1977</p>	<p>S. E. OF N. E. Billy R. Bellw + wf pt 801 1975 1976 1977</p>
<p>N. W. OF S. W. Wesley W. West 1975 1976 1977</p>	<p>N. E. OF S. W. Jenny Tucker all 1975 1976 1977</p>	<p>N. W. OF S. E. David S. Keown all none</p>	<p>N. E. OF S. E. Wesley W. West 1975 1976 1977</p> <p>Hoyt T. Barron + wf 1975 1976 1977</p> <p>Billy R. Bellw + wf pt 801 1975 1976 1977</p>
<p>Alfred T. Zamradi 3 ac 1975 1976 1977</p> <p>S. W. OF S. W. Edward C. Sears + wf. pt 7701 1975 1976 1977</p>	<p>David S. Keown pt 7701 1975 all none</p> <p>S. E. OF S. W. Edward C. Sears + wf. all 1976 1977</p>	<p>S. W. OF S. E. H. J. Jola all 1975 1976 1977</p>	<p>M. Thomas 9 ac 1975 1976 1977</p> <p>S. E. OF S. E. Hoyt T. Barron + wf pt 801 1975 1976 1977</p> <p>Peter M. Baucel 30 ac 1975 1976 1977</p> <p>Wesley W. West 1975 1976 1977</p>

Scale—1 inch—300 Ft.

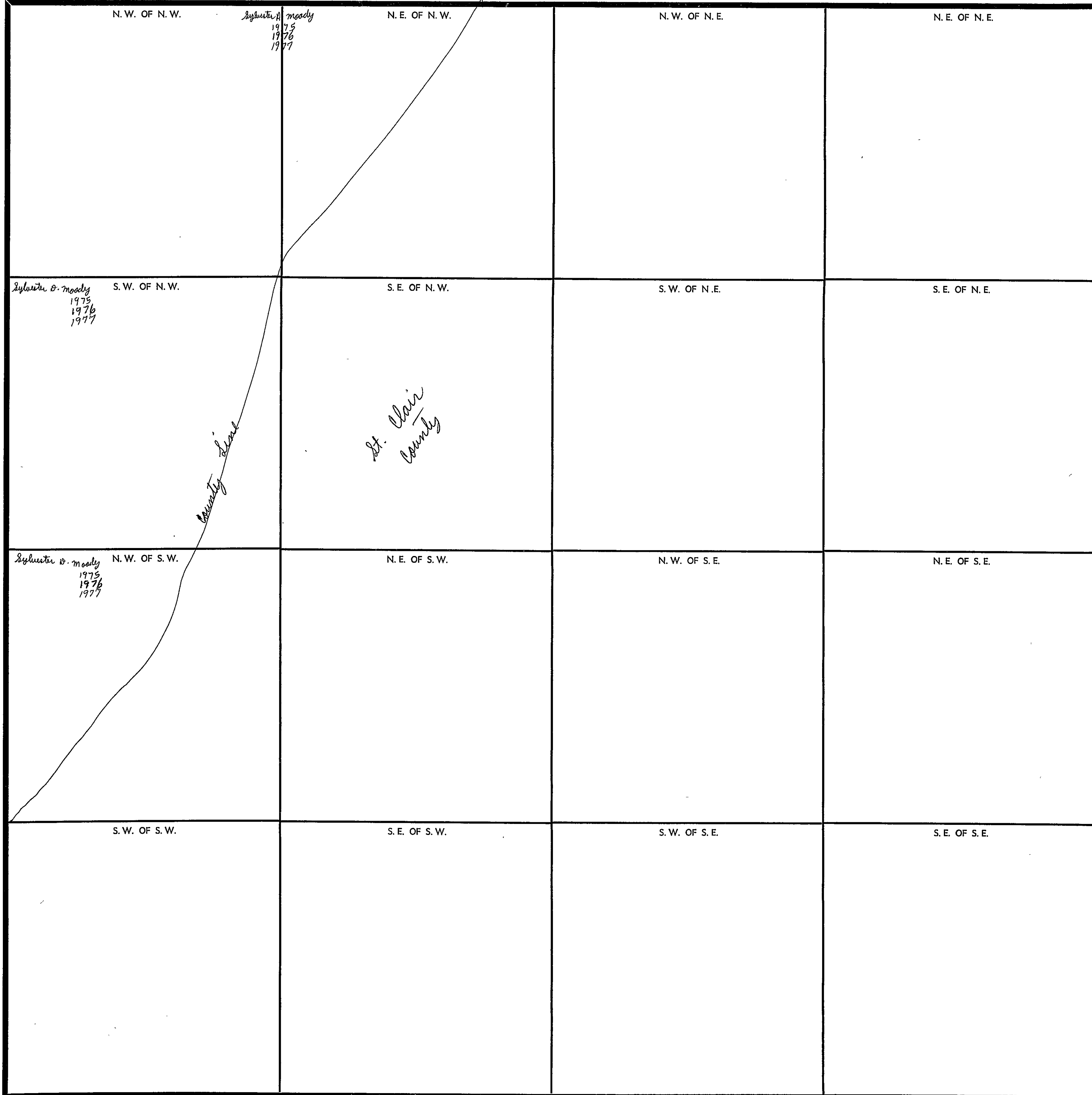
COUNTY _____

SECTION 34

TOWNSHIP 12

RANGE 3

FORM 1-S.T.C.—ROBERTS & SON, STANTON, OHIO



COUNTY _____

Scale—1 inch—300 Ft.

SECTION 1

TOWNSHIP 12

RANGE 4

FORM 1-S.T.C. - ROBERT A. SON, BIRMINGHAM

<p>N. W. OF N. W. Howard Copeland + wif. Nellie H. all 1975 ex. sh. 1976 af 1977</p>	<p>N. E. OF N. W. J. L. Wade + wif. all 1975 1976 1977</p>	<p>N. W. OF N. E. Clarence L. + Jean Shirley all 1975 1976 1977</p>
<p>Melvin Copeland + wif. S. W. OF N. W. Gerald Copeland 2.4 ac 1975 1976 1977 Gerald Copeland 1975 1976 1977</p> <p>neal m. Williams + wif. 12.2 ac 1975 1976 1977</p>	<p>S. E. OF N. W. neal m. Williams + wif. 1975 1976 1977</p>	<p>S. W. OF N. E. Rev. James Brasher all 1975 1976 1977</p>
<p>N. W. OF S. W. Gerald Copeland 1975 1976 1977</p>	<p>N. E. OF S. W. J. B. Walker all 1975 ex. sh. 1976 none</p> <p>J. B. Walker 16.04 ac 1975 ex. sh. 1976 none</p> <p>Rev. James Brasher 5 ac 1975 1976 1977</p> <p>J. E. + Alma Walker 1977 16.04 ac</p>	<p>N. W. OF S. E. Robert M. Battles 1975 1976 1977</p> <p>Ben Alexander 1975 1976 1977</p>
<p>S. W. OF S. W. Billie Mae Brasher Mrs. Barbara Elig. Pimmell 1975 1976 1977 Brasher Heritage Corp. 1975 1976 1977</p>	<p>S. E. OF S. W. Edward O. Aldridge all 1975 none</p> <p>A. J. Harris, Jr. all 1976 1977</p>	<p>S. W. OF S. E. L. O. Battles 1975 1976 1977</p> <p>Arthur S. Livingston 3.4 ac 1975 1976 1977</p> <p>Billy W. Livingston 1.6 ac 1975 1976 1977</p> <p>J. E. + Alma Walker 28.64 ac 1977</p>
<p>Robert M. Battles S. E. OF S. E. Ronald E. Battles 1975 1976 1977 1975 1976 1977</p> <p>Helma Irene Smith 1975 1976 1977</p> <p>Herald Boyd 5.9 ac 1975 1976 1977</p> <p>Ben Alexander 1975 1976 1977</p> <p>Ronald M. Johnson 5 ac none Walter P. Hinds + wif. 5 ac. 1976 Constance Fay 5 ac 1977</p> <p>Deborah B. Holden + Hub. 1 ac 1975 1976 1977</p>		

Scale—1 inch=300 Ft.

COUNTY

SECTION 2

TOWNSHIP 12

RANGE 4

FORM 1-S.T.C.—ROBERTS & SON, BIRMINGHAM

<p>N. W. OF N. W. Clyde H. Hunter + wif. all 1975 1976 1977</p>	<p>N. E. OF N. W. Robert Lanny Payne + wif. Juanita all 1975 1976 1977</p>	<p>N. W. OF N. E. Howard Copeland + wif. Nellie H. all 1975 ex. sh. 1976 of 1977</p>	<p>N. E. OF N. E. Howard Copeland + wif. Nellie H. all 1975 ex. sh. 1976 of 1977</p>
<p>Walter F. + Anna meeks 20 1/2 acs 1975 1976 1977</p> <p>S. W. OF N. W. Frankie + Linda Smith 19 1/2 acs. 1975 1976 1977</p>	<p>S. E. OF N. W. Jerry Ray Oden all 1975 1976 1977</p>	<p>S. W. OF N. E. Howard Copeland + wif. Nellie H. all 1975 ex. sh. 1976 of 1977</p>	<p>S. E. OF N. E. Howell Copeland + wif. all 1975 ex. sh. 1976 of 1977</p>
<p>N. W. OF S. W. Sam Causey + wif. all 1975 1976 1977</p>	<p>N. E. OF S. W. Ollie Causey all 1975 1976 1977</p>	<p>N. W. OF S. E. A. C. Randall all 1975 1976 1977</p>	<p>N. E. OF S. E. Howell Copeland + wif. all 1975 ex. sh. 1976 of 1977</p>
<p>S. W. OF S. W. George Edward Chastain all 1975 1976 1977</p>	<p>Mrs. Frank C. Randall 30 acs 1975 1976 1977</p> <p>S. E. OF S. W. Samuel Paul Stephenson 10 acs 1975 1976 1977</p>	<p>John Curtis Brasher + wif. 1975 1976 1977</p> <p>S. W. OF S. E. A. C. Randall all 1975 1976 1977</p>	<p>John Curtis Brasher 3 acs 1975 1976 8.22 acs 1977</p> <p>S. E. OF S. E. David Copeland 16 acs 1975 1976 10.78 acs 1977</p> <p>Mrs. Anna Lema Poolley 8 1/2 acs 1975 1976 1977</p> <p>Brasher Heritage Corp 10 acs 1975 1976 1977</p> <p>Melvin Copeland + wif. 1975 1976 1977</p> <p>Brasher Cem</p>

Scale—1 inch—300 Ft.

COUNTY _____

SECTION 3

TOWNSHIP 12

RANGE 4

FORM 1-S.T.C.—TORRETT & SON, BIRMINGHAM

<p>N. W. OF N. W. <i>Thomas H. Ritzmacher + wif</i> N¹/₂ 1975 1976 1977</p> <p><i>J. W. Smith</i> 8¹/₂ 1975 1976 1977</p> <p><i>M. C. Smith</i> 33 ac. 1975 1976 1977</p> <p>N. E. OF N. W.</p> <p><i>Virama ore Co</i> 1975 1976 1977</p> <p><i>Calvin Smith</i> 3¹/₂ A's 1975 1976 1977</p> <p><i>Floyd James Smith</i> 3.5 ac. 1975 1976 1977</p> <p><i>Virama ore Co</i> 1975 1976 1977</p>	<p>N. W. OF N. E. <i>J. W. Smith</i> 8 ac. 1975 1976 1977</p> <p><i>Virgil Smith</i> 20 ac. 1975 1976 1977</p> <p><i>Calvin Smith</i> 7¹/₂ 1975 1976 1977</p> <p>15 A's</p>
<p>S. W. OF N. W.</p> <p><i>Joe W. Watkins + wif</i> all 1975 1976 1977</p> <p>S. E. OF N. W.</p> <p><i>Joe W. Watkins + wif</i> 2¹/₂ ac 1975 1976 1977</p> <p><i>Floyd James Smith</i> 10¹/₂ ac 1975 1976 1977</p> <p>S. W. OF N. E.</p> <p><i>Virgil Smith</i> 20 ac. 1975 1976 1977</p> <p><i>Willie + Barbara Watkins</i> pt 48 ac. 1975 pt 44 ac. 1976 1977</p> <p><i>Byrde H. Hunter + wif</i> all 1975 1976 1977</p> <p>S. E. OF N. E.</p>	<p><i>Virama ore Co</i> 1975 1976 1977</p> <p><i>Rich Smith + wif Marie</i> 1 ac. 1976 1977</p> <p><i>Calvin Smith</i> 1¹/₂ A's 1975 1976 1977</p> <p><i>Virama ore Co</i> 1975 1976 1977</p>
<p>N. W. OF S. W.</p> <p><i>James V. Bauer</i> all 1975 1976 1977</p> <p>N. E. OF S. W.</p> <p><i>James V. Bauer</i> 2¹/₂ 1975 1976 1977</p> <p><i>J. W. Smith</i> E¹/₂ 1975 1976 1977</p> <p>N. W. OF S. E.</p> <p><i>Willie + Barbara Watkins</i> pt 48 ac. 1975 pt 44 ac. 1976 1977</p> <p><i>Sam Causey + wif</i> 2 ac 1975 1976 1977</p> <p>N. E. OF S. E. <i>Travis Causey</i> 38 ac 1975 1976 1977</p>	<p><i>Virama ore Co</i> 1975 1976 1977</p> <p><i>Ottis Frank Arledge</i> pt 37.9 ac 1976 1977</p>
<p>S. W. OF S. W.</p> <p><i>James V. Bauer</i> E¹/₂ + 10¹/₂ 1975 1976 1977</p> <p>S. E. OF S. W. <i>Carvin Humphrey</i> 10¹/₂ ac 1975 1976 1977</p> <p>S. W. OF S. E.</p> <p><i>H. C. + Fannie Lee Somer</i> 8 ac 1975 1976 1977</p> <p><i>L. M. Hatley</i> 38 ac 1975 none</p> <p>S. E. OF S. E.</p> <p><i>Vernon O. Stephenson + wif</i> all 1975 1976 1977</p>	<p><i>Virama ore Co</i> 1975 1976 1977</p> <p><i>Ottis Frank Arledge</i> pt 37.9 ac 1976 1977</p> <p><i>Willie + Barbara Watkins</i> pt 44 ac 1975 1976 1977</p>

Scale—1 inch—300 Ft.

COUNTY _____

SECTION 4

TOWNSHIP 12

RANGE 4

FORM 1-S.T.C. - ROBERTS & SON, BIRMINGHAM

<p>N. W. OF N. W. Edward S. Sasser all 1975 1976 1977</p>	<p>N. E. OF N. W. <i>Banks Hilliland</i> 35 ac 1975 1976 1977</p>	<p>N. W. OF N. E. <i>Dayton F. Hale</i> 1975 1976 1977</p>	<p>N. E. OF N. E. <i>Jirama Ore Co.</i> <i>Amos Jones</i> all 1975 1976 1977</p>
<p><i>Dayton F. Hale</i> 1975 1976 1977</p>	<p>S. E. OF N. W. <i>W. S. Plywood</i> 25 ac 1975 1976 1977</p> <p><i>Champion Papers Inc</i> 1975 1976 1977</p> <p><i>Champion International Corp</i> 25 ac 1976 1977</p>	<p>S. W. OF N. E. <i>Amos Jones</i> 1975 1976 1977</p>	<p>S. E. OF N. E. <i>Jirama Ore Co.</i> <i>J. S. Green "Hos"</i> all 1975 1976 1977</p>
<p>N. W. OF S. W. <i>Bertie Brothers + Hub. Homer</i> 76 ac 1975 1976 1977</p>	<p>N. E. OF S. W. <i>W. S. Plywood</i> 30 ac 1975 1976 1977</p> <p><i>Champion International Corp</i> 30 ac 1976 1977</p>	<p>N. W. OF S. E. <i>W. E. Holmes</i> 38 ac 1975 1976 1977</p> <p><i>H. C. + Fannie Lee Somar</i> 15 ac 1975 1976 1977</p>	<p>N. E. OF S. E. <i>J. S. Green "Hos"</i> 36 ac 1975 1976 1977</p>
<p>S. W. OF S. W. <i>Bertie Brothers + Hub. Homer</i> 76 ac 1975 1976 1977</p>	<p>S. E. OF S. W. <i>Rainbow Mattress Co.</i> 10 ac 1975 1976 1977</p> <p><i>C. B. Johnson, Jr.</i> all 1976 1977</p>	<p>S. W. OF S. E. <i>W. E. Holmes</i> 38 ac 1975 1976 1977</p> <p><i>H. C. + Fannie Lee Somar</i> 15 ac 1975 1976 1977</p>	<p>S. E. OF S. E. <i>Ms. Fannie Lee Somar</i> 8 ac 1975 1976 1977</p>

Previously assessed in 1972-74

Double assessment

J. W. Hammond "Hos"
1975
76
77

See 99-362363
38-529

Scale—1 inch—300 Ft.

COUNTY _____

SECTION 5

TOWNSHIP 12

RANGE 4

FORM 1-S.T.C.—ROBERTS & SON, BIRMINGHAM

<p>N. W. OF N. W.</p> <p>Larry + Virgie Fullenwider 3 ac 1975 1976 1977</p> <p>C. E. Fullenwider pt 157 ac 1975 pt 150.68 ac 1976 ex 1977</p>	<p>N. E. OF N. W.</p> <p>Wesley W. West 1975 1976 1977</p>	<p>N. W. OF N. E.</p> <p>George Payne, Jr. + wife all 1975 1976 1977 3.9 ac</p>	<p>N. E. OF N. E.</p> <p>Robert Larry Payne + wife Juanita 6.1 ac 1977</p>
<p>S. W. OF N. W.</p> <p>C. E. Fullenwider pt 157 ac 1975 pt 150.68 ac 1976 ex 1977</p> <p>Wesley W. West 1975 1976 1977</p>	<p>S. E. OF N. W.</p> <p>Floyd H. Winger 6.3 ac 1976 1977</p>	<p>S. W. OF N. E.</p> <p>George Payne, Jr. + wife all 1975 1976 1977</p>	<p>S. E. OF N. E.</p> <p>Wesley W. West 1975 1976 1977</p>
<p>N. W. OF S. W.</p> <p>J. R. Payne all 1975 1976 1977</p> <p>Wesley W. West 1975 1976 1977</p>	<p>N. E. OF S. W.</p>	<p>N. W. OF S. E.</p> <p>Bobbie Lee Jones all 1975 1976 1977 3.0 ac</p>	<p>N. E. OF S. E.</p> <p>Bertie Brothers + Husband Homer pt 20 ac 1975 1976 1977</p> <p>Jirama Ore Co E. 10 ac 1975 1976 1977</p>
<p>S. W. OF S. W.</p> <p>Ray M. Shaddy + wife W 1/2 1975 1976 1977</p> <p>Ophelia J. Ballourey E 1/3 1975 1976 1977</p>	<p>S. E. OF S. W.</p> <p>Bobbie Lee Jones 1975 1976 1977</p>	<p>S. W. OF S. E.</p> <p>R. V. Mcendon pt 12 ac 1975 1976 1977 pt 12 ac</p>	<p>S. E. OF S. E.</p> <p>Bertie Brothers + Husband Homer pt. 20 ac 1975 1976 1977</p> <p>Bobbie Lee Jones 17 ac 1975 1976 1977</p> <p>Jirama Ore Co 1975 1976 1977</p>

Scale—1 inch—300 Ft.

COUNTY _____

SECTION 6

TOWNSHIP 12

RANGE 4

FORM 1-5.T.C.—COBERTS & SON, BIRMINGHAM

<p>N. W. OF N. W. Paul Keener all 1975 1976 1977</p>	<p>N. E. OF N. W. DR. Howard D. + Virginia Jenkins 1975 1976 1977</p>	<p>N. W. OF N. E. DR. Howard D. + Virginia Jenkins 1975 1976 1977</p>	<p>N. E. OF N. E.</p>
<p>S. W. OF N. W. Stacy + Myrd C. Hopper all 1975 1976 R.C. Hopper all 1977</p>	<p>S. E. OF N. W. R. L. Payne with Hall 1975 1976 1977</p> <p>W. E. Payne with 1/2 lot 1975 1976 1977</p> <p>Dayton F. Hale 1975 1976 1977</p>	<p>S. W. OF N. E. DR. Howard D. + Virginia Jenkins 1975 1976 1977</p>	<p>S. E. OF N. E.</p>
<p>N. W. OF S. W. Esc 81 unknown (Hale) J. M. Hopper, Reid for this + 5 yrs back 82</p>	<p>N. E. OF S. W. J. L. Hopper 1975 1976 1977</p> <p>Dayton F. Hale 1975 1976 1977</p>	<p>N. W. OF S. E. DR. H. D. Jenkins all 1975 error</p>	<p>N. E. OF S. E. DR. H. D. Jenkins all 1975 error</p> <p>DR. Howard Jenkins + Virginia Jenkins all 1975 1976 1977</p>
<p>S. W. OF S. W.</p>	<p>S. E. OF S. W. J. L. Hopper 1975 1976 1977</p> <p>Dayton F. Hale 1975 1976 1977</p>	<p>S. W. OF S. E. Arma Jones all 1975 1976 1977</p>	<p>S. E. OF S. E. DR. H. D. Jenkins all 1975 error</p> <p>DR. Howard Jenkins + Virginia Jenkins all 1975 1976 1977</p>

Scale—1 inch—300 Ft.

COUNTY _____

SECTION 7

TOWNSHIP 12

RANGE 4

FORM 1-S.T.C.—CORRECTION BOOK, BIRMINGHAM

<p>N.W. OF N.W. Wesley W. West 1975 1976 1977</p> <p>Kenneth M. Childs all 1975 1976 1977</p>	<p>N.E. OF N.W. J.W. Buttram all 1975 1976 1977</p>	<p>N.W. OF N.E. J.T. Herring + Donette pt 6 ac 1975 1976 1977</p> <p>Roy Stewart pt 6 ac 1977</p> <p>H.C. Jones, Jr. + wif. pt 7 1/2 ac 1975 1976 1977</p> <p>Louisville + Nashville Railroad Co. 1975 1976</p>	<p>N.E. OF N.E. Barbara J. Baker + Husband pt 1975 1976 1977</p>
<p>S.W. OF N.W. Kenneth M. Childs all 1975 1976 1977</p> <p>Wesley W. West 1975 1976 1977</p>	<p>S.E. OF N.W. Bobby R. Keener + wif. 1975 1976 1977</p>	<p>S.W. OF N.E. J.T. Herring + Donette pt 6 ac 1975 1976 1977</p> <p>Benny R. + Jackie H. Davis 10 ac 1975 1976 1977</p> <p>Larry + Linda King pt 5 1/2 ac 1975 1976 none</p> <p>J.T. Herring + Donette pt 5 1/2 ac 1977</p>	<p>S.E. OF N.E. Jimmy D. Baker + wif. 1 1/2 ac 1975 1976 1977</p> <p>Barbara J. Baker + Husband pt 1975 1976 1977</p> <p>Ophelia J. Halloway 5 ac 1975 1976 1977</p> <p>J.T. Herring + Donette pt 5 1/2 ac 1977</p> <p>H.C. Jones, Jr. + wif. pt 7 1/2 ac 1975 1976 1977</p> <p>Larry + Linda King pt 5 1/2 ac 1975 1976 none</p> <p>Ray W. Shoddy + wif. 5 ac 1975 1976 1977</p>
<p>N.W. OF S.W. Bobby R. Keener + wif. 1975 1976 1977</p> <p>Wesley W. West 1975 1976 1977</p>	<p>N.E. OF S.W. Lacy Dean Halloway all 1975 1976 1977</p>	<p>N.W. OF S.E. Lacy Dean Halloway all 1975 1976 1977</p>	<p>N.E. OF S.E. Jirama Ore Co. 1975 1976 1977</p>
<p>S.W. OF S.W. Frank Campbell + Amos J. Jones 40 ac 1975 1976 1977</p> <p>Jirama Ore Co. 1975 1976 1977</p>	<p>S.E. OF S.W. Mrs. Emma Lee Howard all 1975 1976 1977</p>	<p>S.W. OF S.E. Jirama Ore Co. 1975 1976 1977</p>	<p>S.E. OF S.E. Lacy Dean Halloway 1/2 1975 1976 1977</p> <p>Mrs. Emma Lee Howard 1/2 1975 1976 1977</p>

Scale—1 inch—300 Ft.

COUNTY

SECTION 8

TOWNSHIP 12

RANGE 4

FORM 1-S.T.C.—CORRETS & BOX, BIRMINGHAM

<p><i>Ophelia J. Halloway</i> N. W. OF N. W. E 3 1975 1976 1977</p> <p><i>Roy N. Shaddix + wif.</i> W 3 1975 1976 1977</p> <p><i>Louisville + Nashville Railroad Co.</i> 1975 1976</p>	<p><i>Jirama ore co</i> N. E. OF N. W. <i>W.O. Hutchens</i> 1975 1976 1977</p> <p><i>Bobby Lee Jones</i> 30 ac 1975 1976 1977</p>	<p>N. W. OF N. E.</p> <p><i>James C. Pentecost</i> 75 ac 1975 1976 1977</p>	<p>N. E. OF N. E.</p> <p><i>W. B. White + wif</i> 1 acre 1975 1976 1977</p> <p><i>Bert + Ruby Brothers</i> 4 ac 1975 1976 1977</p> <p><i>C. E. Halloway</i> 17 ac 1975 1976 1977</p> <p><i>R. V. McClendon</i> 20 ac 1975 1976 1977</p> <p><i>Jirama ore co</i> 1975 1976 1977</p>
<p><i>Ophelia J. Halloway</i> S. W. OF N. W. und. 2 ac 1975 1976 1977</p>	<p>S. E. OF N. W.</p> <p><i>W. O. Hutchens</i> 30 ac 1975 1976 1977</p> <p><i>James C. Pentecost</i> 75 ac 1975 1976 1977</p> <p><i>Jirama ore co</i> 1975 1976 1977</p>	<p>S. W. OF N. E.</p> <p><i>C. E. Halloway</i> 13 ac 1975 1976 1977</p> <p><i>Jirama ore co</i> 1975 1976 1977</p>	<p>S. E. OF N. E.</p>
<p>N. W. OF S. W.</p> <p><i>Lacy Dean Halloway</i> 20 ac 1975 1976 1977</p>	<p>N. E. OF S. W.</p> <p><i>J. H. Moore</i> 1/2 ac 1975 1976 1977</p> <p><i>H. E. Moore</i> 1/2 ac 1975 1976 1977</p>	<p>N. W. OF S. E.</p> <p><i>James Edwin Hilliland + wif.</i> 5 ac 1975 1976 1977</p> <p><i>Jan T. + Sally M. Hathcock</i> 2 acres 1977</p>	<p>N. E. OF S. E.</p> <p><i>C. E. Halloway</i> 13 1/2 ac 1975 1976 1977</p> <p><i>William Marilyn Halloway + wif</i> 1/2 ac 1975 1976 1977</p> <p><i>Wallace E. Powell</i> 1/2 ac 1975 1976 1977</p> <p><i>mule 2. Wade + wif.</i> 1/2 ac 1975 1976 1977</p> <p><i>Homer Halloway</i> 1/2 ac 1975 1976 1977</p>
<p>S. W. OF S. W.</p> <p><i>Bertie Brothers + Hub. Homer</i> 37 1/2 ac 1975 1976 1977</p> <p><i>H. E. Moore</i> 1/2 ac 1975 1976 1977</p>	<p>S. E. OF S. W.</p> <p><i>H. E. Moore</i> 1975</p>	<p>S. W. OF S. E.</p> <p>see next sheet</p>	<p>S. E. OF S. E.</p> <p>see next sheet</p>

Scale—1 inch—300 Ft.

COUNTY _____

SECTION 8

TOWNSHIP 12

RANGE 4

Form 1-S.T.C. F. & M. - BIRMINGHAM

<p>Ralph, Brady + Willie Campbell pt 1975 1/4 ac. 1976 1977</p> <p>Howard Conn + wif. Margie 3/4 ac 1975 1976 1977</p> <p>Orville Owen Hilliland + wif. 1 ac 1975 1976 1977</p> <p>H. E. Moore 1/2 ac 1975 1976 1977</p> <p>J. H. Moore 1/2 ac 1975 1976 1977</p> <p>Donald McElendon 1/2 ac 1975 1976 1977</p>	<p>Arthur Pitts 1975 1/2 ac. 1976 1977</p> <p>J. O. Vaughn + wif. 1/2 ac 1975 1976 1977</p> <p>Carl F. + Alma McDonald 1/2 ac 1977</p>
<p>Elmer Engle + wif 1/2 ac 1975 1976 1977</p> <p>Annette Battles 1/2 ac 1975 1976 1977</p> <p>Mike Wilkerson 1/2 ac 1975 1976 1977</p> <p>Harry Finley + wif. 1/2 ac 1975 1976 1977</p> <p>Clester Margus 17 3/4 ac + 2 sets 1975 16 3/4 ac + 2 sets 1976 16 3/4 ac + 1 set 1977</p> <p>James Edwin Hilliland + wif. 2 3/4 ac 1975 1976 1977</p> <p>Orville Owen Hilliland + wif. 3/4 ac 1975 1976 1977</p> <p>First Baptist Church Ballant 1/2 ac 1975</p>	<p>Wallace Keener 1/2 ac 1975 1976 1977</p> <p>Jessie Galby 1/2 ac 1975 1976 1977</p> <p>J. H. Moore 1/2 ac 1975 1976 1977</p> <p>Donald McElendon 1/2 ac 1975 1976 1977</p> <p>Bester K. Vickery + wif. 1 ac 1976 none</p> <p>Thomas O. O'Bar Jr. 1 ac 1975 1976 1977</p> <p>Charles Bryson + wif. 1 1/2 ac 1975 1976 1977</p> <p>E. C. Stanfield 6 3/4 ac + 8 1975 1976 1977</p> <p>First Baptist Church of Ballant</p>

Scale--1 inch = 300.00 Ft.

COUNTY

SECTION

9

TOWNSHIP

12

RANGE

4

FORM 1—S.T.C.—ROBERTS & SON, BIRMINGHAM

<p>N. W. of N. W. R. V. McClendon all 1975 1976 1977</p>	<p>N. E. of N. W. Rainbow mattheas co. Inc. N¹/₂ 1975 none</p> <p>C. B. Johnson, Jr. N¹/₂ 1976 1977</p> <p>T. L. Yates S¹/₂ 1975 1976 1977</p>	<p>N. W. of N. E.</p> <p>Joe W. McClendon 1975 none</p> <p>William Stanton 1976 1977</p>	<p>N. E. of N. E.</p>
<p>S. W. of N. W. Bert + Ruby Brothers all 1975 1976 1977</p>	<p>S. E. of N. W. T. L. Yates all 1975 1976 1977</p>	<p>S. W. of N. E. Grady Robertson all 1975 1976 1977</p>	<p>S. E. of N. E. Brown's Pulp Wood all 1975 1976 1977</p>
<p>Jack C. Brown 3 ac 1975 1976 1977</p> <p>N. W. of S. W. Louis Campbell 25 ac 1975 1976 1977</p> <p>Ernie Stanfill + wif. pt 2.6 ac 1975 1976 1977</p>	<p>Wallace E. Powell 4 1/4 ac 1975 1976 1977</p> <p>N. E. of S. W.</p> <p>T. L. Yates 12.25 ac 1975 1976 1977</p>	<p>J. T. Bellw 10 ac 1975 1976 1977</p> <p>N. W. of S. E. Lee Blakley Herbert McClendon 7 1/2 ac 1975 1976 1977</p> <p>Grady Robertson 5 ac 1975 1976 1977</p> <p>C. L. Walker 15.25 ac 1975 1976 1977</p>	<p>N. E. of S. E. Louise W. Barkdale 1 ac 1975 1976 1977</p> <p>Claire + Frances 24.7 ac 1975 1976 1977</p> <p>John E. Cunningham 4.3 ac 1975 1976 1977</p> <p>ms. Lila Payne 3.2 ac 1975 1976 1977</p> <p>Bacon + Glenda Williams 1 ac 1975 1976 1977</p>
<p>V. F. Phillips 15 1/2 ac 1975 1976 1977</p> <p>S. W. of S. W. C. A. Conn + wif. + wif. + wif. 1975 1976 1977</p> <p>Shamell McCoy 2 ac 1975 1976 1977</p> <p>Ernie Stanfill + wif. pt 8.6 ac 1975 1976 1977</p> <p>Clarence B. Whisenant 10 ac 1975 1976 1977</p> <p>T. L. Yates 2 ac 1975 1976 1977</p>	<p>S. E. of S. W. B. Chandler William H. Chandler + wif. 117 ac 1975 1976 1977</p> <p>Bobby J. + Mogene Harrelson 2 ac 1975 1976 1977</p> <p>W. A. Sutes, Jr. + wif. 7.02 ac 1975 1976 1977</p> <p>Wallace E. Powell 13 ac 1975 1976 1977</p> <p>D. W. Robinson 13 ac 1975 1976 1977</p> <p>C. L. Walker 4 ac 1975 1976 1977</p> <p>Ronald W. Walker 7.110 ac 1975 1976 1977</p>	<p>Amos Jones 39 1/2 ac 1975 1976 1977</p> <p>S. W. of S. E. James Robinson + wif. + wif. 1/2 ac 1975 1976 1977</p>	<p>S. E. of S. E. L. E. Hobbygood 1975 1976 EX 1977</p>

Scale—1 inch—300 Ft.

COUNTY

SECTION

10

TOWNSHIP

12

RANGE

4

FORM 1—S.T.C.—ROBERTS & SON, BIRMINGHAM

<p>N. W. of N. W.</p> <p>H.C. + Fannie Lee Bomar 8 ac 1975 1976 1977</p> <p>Joe W. McClendon 30 ac 1975 none William Suter + uf. Betty 30 ac 1976 ac 1977</p>	<p>N. E. of N. W.</p> <p>Franka Campbell all 1975 1976 1977</p>	<p>N. W. of N. E.</p> <p>H.C. + Fannie Lee Bomar 1975 2 ac 1976 1977</p>	<p>N. E. of N. E.</p> <p>Willie Ruth Cunningham pt 3 ac 1975 1976 1977</p> <p>Johnny King pt 2.10 ac 1975 1976 1977</p> <p>W. Frank Holden, Jr. + uf. pt 5.5 ac 1975 1976 1977</p> <p>Jack C. Hutchens + uf. 32.12 ac 1975 1976 1977</p>
<p>S. W. of N. W.</p> <p>Ronald E. Battles pt 1975 1976 1977</p> <p>Sam + Beacie Willard 7.62 ac 1975 1976 1977</p> <p>L. E. Hobgood 2.9 ac 1975 1976 1977</p> <p>Allen Lapp + uf. Kathy 5.26 ac 1977</p> <p>S. W. of N. W.</p> <p>Clair + Frances Brothers 5.26 ac 1975 1976 none</p> <p>Bobby Lee Jones Jane 1975 1976 1977</p> <p>Mrs. R. Charles Hodges + Mrs. Lee Best 1975 29.38 ac 1975</p> <p>Mrs. R. Charles Hodges + Mrs. Best 1976 1977</p> <p>S. P. + Annie Jo Silley 15 ac 1975 1976 1977</p> <p>W. L. Battles pt 1975 1976 1977</p>	<p>S. E. of N. W.</p> <p>Benny R. + Jackie H. Davis 5.36 ac 1975 1976 1977</p> <p>Miss Catta Walker 29.38 ac 1975 1976 1977</p> <p>Sola Christian + Linda Foster 3.76 ac 1976 none</p> <p>Benny M. Campbell 3.76 ac 1977</p>	<p>S. W. of N. E.</p> <p>Elmo Herring + uf. 20 ac 1975 1976 1977</p> <p>Janie Herring 7 ac 1975 1976 1977</p> <p>Samuel J. Wetwood + uf. Nancy Jane 1977</p> <p>S. W. of N. E.</p> <p>H.C. + Fannie Lee Bomar 10 ac 1975 1976 1977</p> <p>W. R. + Frances Hutchens pt 19 ac 1975 1976 1977</p>	<p>S. E. of N. E.</p> <p>Dexter M. Brothers 2 ac 1975 1976 1977</p> <p>Willie Ruth Cunningham pt 3 ac 1975 1976 1977</p> <p>W. Frank Holden, Jr. + uf. pt 5.5 ac 1975 1976 1977</p> <p>Johnny King pt 2.10 ac 1975 1976 1977</p> <p>Robert D. Eubanks 2 ac 1975 1976 1977</p> <p>J. T. Herring + W. Anita 2.21 ac 1975 1976 1977</p> <p>W. R. + Frances Hutchens pt 19 ac 1975 1976 1977</p> <p>Brent Stuber + uf. 3 ac 1975 1976 1977</p>
<p>N. W. of S. W.</p> <p>L. E. Hobgood pt 1975 1976 ex 1977</p> <p>Ray D. Head + uf. Lot 1975 1976 1977</p>	<p>N. E. of S. W.</p> <p>W. L. Battles 21 ac 1975 1976 1977</p> <p>Kenneth Chandler 4 ac 1975 1976 1977</p>	<p>N. W. of S. E.</p> <p>John H. Walker 1975 75 ac all 1976 1977</p>	<p>N. E. of S. E.</p>
<p>S. W. of S. W.</p> <p>L. E. Hobgood 1975 1976 ex 1977</p>	<p>S. E. of S. W.</p> <p>Kenneth Chandler all 1975 1976 1977</p>	<p>S. W. of S. E.</p> <p>W. L. Battles 1975 1976 1977</p>	<p>S. E. of S. E.</p> <p>Suther + Jim Crook all 1975 1976 1977</p>

Joe Herring + uf. Rhonda 2.21 ac 1977

Scale—1 inch—300 Ft.

COUNTY

SECTION 11

TOWNSHIP 12

RANGE 4

FORM 1—S.T.C.—ROBERTS & SON, BIRMINGHAM

<p>N. W. of N. W. Ronald Wayne Lutz all 1975 1976 1977</p>	<p>N. E. of N. W. J.M. Battles Ruth Hathcock 18 1/2 ac 1975 1976 1977</p> <p>pt. 1975 1976 1977</p> <p>Mr. Frank C. Randall pt 9 ac 1975 1976 1977</p> <p>A.C. Randall pt 2.4 ac 1975 1976 1977</p> <p>A.C. Randall, Jr. pt 1 ac 1975 1976 1977</p>	<p>N. W. of N. E. Mrs. Frank C. Randall pt 9 ac 1975 1976 1977</p>	<p>N. E. of N. E. Mrs. Mary Eunice Erbanke pt 4 1/2 ac 1975 1976 1977</p> <p>Brusher Heritage Corp pt 1975 1976 1977</p> <p>Clear Lab. Methodist Church Clear Lab. Presbyterian Church 2-6 ac School Lot 2 ac</p>
<p>S. W. of N. W. J.H. Campbell 19 1/2 ac 1975 1976 1977</p> <p>Ronald Wayne Lutz 6 ac 1975 1976 1977</p>	<p>S. E. of N. W. Emory Battles + wf 13 ac 1975 1976 1977</p> <p>Bobby Lee Jones 3 ac 1975 1976 1977</p> <p>Billie Jo Battles pt 1975 1976 1977</p> <p>J.M. Battles pt. 1975 1976 1977</p> <p>William A. Glenn, Jr. 7 ac 1975 1976 1977</p> <p>Ruth Hathcock 9 ac 1975 1976 1977</p> <p>A.C. Randall pt 3 ac 1975 1976 1977</p>	<p>S. W. of N. E. Preston Compton + wf 3.6 ac 1975 1976 1977</p> <p>Brusher 75 pt 1975 1976 1977</p> <p>Mrs. Kate M. Crickard "The" 7 ac 1975 1976 1977</p> <p>A.C. Randall pt 32.4 ac 1975 1976 1977</p>	<p>S. E. of N. E. J.W. Hammond Mrs. Mary Eunice Erbanke pt 4 1/2 ac 1975 1976 1977</p> <p>Brusher Heritage Corp pt 10 ac 1975 1976 1977</p> <p>Anna Sam Pooley 7 ac 1975 1976 1977</p> <p>Brusher Heritage Corp pt 10 ac 1975 1976 1977</p> <p>Jirama Orel 1975 1976 1977</p> <p>Ma. Bonie Pond 28 79 80 81</p>
<p>N. W. of S. W. J.H. Campbell 21 ac 1975 1976 1977</p>	<p>N. E. of S. W. William A. Glenn, Jr. Emory Battles + wf 20 ac 1975 1976 1977</p> <p>Ruth Hathcock 10 ac 1975 1976 1977</p> <p>Warrior Coal Co. 1975 1976 1977</p> <p>Idalen Mine 1981</p>	<p>N. W. of S. E. Brusher Heritage Corp all 1975 1976 1977</p>	<p>N. E. of S. E. Mrs. Barbara Ely Pimmell 2 1/2 ac 1975 1976 1977</p>
<p>S. W. of S. W. N.H. Sewell + J. Rosenbaum all 1975 1976 1977</p>	<p>S. E. of S. W. N.H. Sewell + J. Rosenbaum all 1975 1976 1977</p>	<p>S. W. of S. E. N.H. Sewell + J. Rosenbaum all 1975 1976 1977</p>	<p>S. E. of S. E. S.A. McOrichard Robert E. Jones road 5 ac 1975 1976 1977</p> <p>und 2 1/2 ac 1975 1976 1977</p>

Scale—1 inch—300 Ft.

COUNTY

SECTION 12

TOWNSHIP 12

RANGE 4

FORM 1—S.T.C.—ROBERTS & SON, BIRMINGHAM

<p>N. W. of N. W. Rev. Julius + Lois Brasher 1/2 1975 1976 1977</p> <p>Rev. James Brasher 1/2 1975 1976 1977</p> <p>Brasher Heritage Corp 10 ac 1975 1976 1977</p>	<p>N. E. of N. W. Edward B. Aldridge 1/2 1975 none</p> <p>A. J. Harris, Jr. 1/2 1976 1977</p>	<p>N. W. of N. E. L. D. Battles 30 ac 1975 1976 1977</p> <p>Louis C. + Ceale Bradford 10 ac 1975 1976</p> <p>Herbert H. Patterson 10 ac 1977</p>	<p>Uelma Lane Smith 7 1/2 ac 1975 1976 1977</p> <p>N. E. of N. E. Ronald E. Battles pt 7 ac 1975 1976 1977</p> <p>Ronald M. Johnson 1/2 none</p> <p>Walter P. Hinds + wif. 1/2 1976 none</p> <p>Constance Faye Lyghes 1/2 1977</p>
<p>S. W. of N. W. Brasher Heritage Corp 10 ac 1975 1976 1977</p> <p>Rev. Julius + Lois Brasher 1/2 1975 1976 1977</p>	<p>S. E. of N. W. Rev. James Brasher all 1975 1976 1977</p> <p>Mrs. Cornelia E. Lukins 1975 1976 1977</p>	<p>S. W. of N. E. L. D. Battles 1975 1976 1977</p>	<p>S. E. of N. E. Robert M. Battles 1975 1976 1977</p> <p>L. D. Battles 14 ac 1975 1976 1977</p> <p>Anthony Harrison + wif. Judith Lane 1975 1976 1977</p> <p>Ronald M. Johnson 1/2 none</p> <p>Walter P. Hinds + wif. 1/2 1976 none</p> <p>Constance Faye Lyghes 1/2 1977</p>
<p>John Curtis Brasher 1/2 1975 1976 1977</p> <p>N. W. of S. W. Rev. Julius + Lois Brasher 1/2 1975 1976 1977</p>	<p>David T. Brasher 1/2 1975 1976 1977</p> <p>N. E. of S. W. James J. Brasher 1/2 1975 1976 1977</p>	<p>Rev. James Brasher 1/2 1975 1976 1977</p> <p>N. W. of S. E.</p>	<p>Mrs. J. A. Simons "The" 1/2 1975 6 ac</p> <p>Clifford Lee Mayo + wif. 1/2 1976 6 ac</p> <p>N. E. of S. E. J. A. Frencho + wif. 34 ac 1975 1976 1977</p> <p>Bernard J. Leo K. Steiner Jr. all 1975 1976 1977</p>
<p>Robert E. Jones and 1/2 1975 1976 1977</p> <p>S. W. of S. W. J. A. McCrickard and 1/2 1975 1976 1977</p>	<p>S. E. of S. W. Mrs. Mary E. Harrison all 1975 1976 1977</p>	<p>S. W. of S. E. Mrs. J. A. Simons "The" 1975 33 1/2 ac 1976 1977</p> <p>Clifford Lee Mayo + wif. pt 1976 1977</p>	<p>Jiranda 1975 1976 1977</p> <p>Ala Brice 1978 1979 1980 1981</p> <p>S. E. of S. E. Ted B. Benfield Mrs. J. A. Simons "The" 1975 none</p> <p>Clifford Lee Mayo + wif. Lane 1976 1977</p> <p>Thomas E. Lyghes 37 ac 1976 1977</p>

Scale—1 inch=300 Ft.

COUNTY

SECTION 13

TOWNSHIP 12

RANGE 4

FORM 1—S.T.C.—ROBERTS & SON, BIRMINGHAM

<p>N. W. of N. W. Mrs. Lula Dillard Hubbard all 1975 1976 1977</p>	<p>N. E. of N. W. Claude L. + Mary J. Jones all 1975 1976 1977</p>	<p>N. W. of N. E. James H. + Betty A. Cline all 1975 1976 1977 Cecil Leon + Martha J. Duncan N/2 1975 1976 1977</p>	<p>N. E. of N. E. Cecil Leon + Martha J. Duncan all 1975 1976 1977 Jerry F. Colwell (1343-485) 82</p>
<p>S. W. of N. W. E.C. + Betty Stencil pt 93 ab 1975 1976 1977</p>	<p>S. E. of N. W. Joe F. Jones + Viola Jones 39 ab 1975 ex Ab 1976 1977 Claude L. + Mary J. Jones 1 ac 1975 1976 1977</p>	<p>S. W. of N. E. Wesley W. West 1975 1976 S. W. of N. E. Edgar Ramey all 1975 1976 1977</p>	<p>S. E. of N. E. James H. + Betty A. Cline 1975 1976 1977</p>
<p>N. W. of S. W. Edgar Ramey all 1975 1976 1977</p>	<p>N. E. of S. W. Drama ore co 1975 1976 1977 all basis land enterprises 78 79 80 81</p>	<p>N. W. of S. E. Edgar Ramey all 1975 1976 1977 Wesley W. West 1975 1976 1977</p>	<p>N. E. of S. E. Edgar Ramey all 1975 1976 1977</p>
<p>S. W. of S. W. Edgar Ramey 37 ab 1975 1976 1977 H. C. Susatt + Wf. 4 ab 1975 1976 1977</p>	<p>S. E. of S. W. Elmus Hubbard 1 ac 1975 1976 1977 Bobby J. + Beverly A. Norman 8.1 ac 1976 1977 Drama ore co. 1975 1976 1977 all basis land enterprises 78 79 80 81</p>	<p>S. W. of S. E. Edgar Ramey pt 1975 1976 1977 Arthur Shirley "cat" E/2 1975 1976 1977</p>	<p>S. E. of S. E. John Nelson Shirley all 1975 1976 1977</p>

Scale—1 inch=300 Ft.

COUNTY _____

SECTION 14

TOWNSHIP 12

RANGE 4

FORM 1—S.T.C.—ROBERTS & SON, BIRMINGHAM

<p><i>Jirama ore Co.</i> 1975 1976 1977 <i>all</i></p> <p><i>W. H. Luter "etals"</i> 1975 1976 1977</p> <p><i>W. E. of N. W.</i></p> <p><i>W. H. Luter "etals"</i> 1975 1976 1977</p> <p><i>N. E. of N. W.</i></p> <p><i>N. W. of N. E.</i> <i>Ann B. Buchelew</i> <i>all</i> 1975 1976 1977</p> <p><i>N. E. of N. E.</i> <i>ma. Lillian F. Norman</i> <i>27 ac</i> 1975 1976 1977</p> <p><i>E. L. + Betty Staniel</i> <i>pt 93 ac</i> 1975 1976 1977</p>			
<p><i>S. W. of N. W.</i> <i>Paul Jones</i> <i>all</i> 1975 1976 1977</p>	<p><i>S. E. of N. W.</i> <i>W. H. Luter "etals"</i> 1975 1976 1977</p>	<p><i>S. W. of N. E.</i> <i>Ann B. Buchelew</i> <i>all</i> 1975 1976 1977</p>	<p><i>E. L. + Betty Staniel</i> <i>pt 93 ac</i> 1975 1976 1977</p> <p><i>S. E. of N. E.</i></p>
<p><i>Paul Jones</i> <i>32 ac</i> 1975 1976 1977</p> <p><i>N. W. of S. W.</i></p>	<p><i>N. E. of S. W.</i> <i>Edgar Ramey</i> <i>all</i> 1975 1976 1977</p>	<p><i>N. W. of S. E.</i> <i>Joe Ramey et</i> <i>all</i> 1975 1976 <i>Edgar Ramey</i> <i>all</i> 1977</p>	<p><i>N. E. of S. E.</i> <i>Edgar Ramey</i> <i>all</i> 1975 1976 1977</p>
<p><i>S. W. of S. W.</i></p>	<p><i>S. E. of S. W.</i> <i>Edgar Ramey</i> <i>all</i> 1975 1976 1977</p> <p><i>Little Cane Ck.</i></p>	<p><i>S. W. of S. E.</i> <i>Edgar Ramey</i> <i>all</i> 1975 1976 1977</p>	<p><i>S. E. of S. E.</i></p>

St. Clair County

county line

Scale—1 inch—300 Ft.

COUNTY _____

SECTION 15

TOWNSHIP 12

RANGE 4

FORM 1-S.T.C.-ROBERTS & SON, BIRMINGHAM

<p>N. W. of N. W. C. O. Holywood all 1975 1976 1977</p>	<p>N. E. of N. W. Davont Davont Kenneth Chandler all 1975 1976 1977 Robert Davont 1/2 int 82</p> <p>1/2 int First Natl Bk Co of Cal, Texas 82</p>	<p>N. W. of N. E. u. s. Plywood all 1975 none Champion International Corp all 1976 1977</p>	<p>N. E. of N. E. Champion Papers Inc. all 1975 none Champion International Corp all 1976 1977</p> <p>Davont Davont 1975 1976 1977 Robert Davont 82</p> <p>1/2 int 82 First Natl Bk of Cal, Texas</p>
<p>S. W. of N. W. u. s. Plywood all 1975 none Champion International Corp all 1976 1977</p>	<p>S. E. of N. W.</p> <p>Davont Davont 1975 1976 1977 Robert Davont 82</p> <p>1/2 int First Natl Bk Co of Cal, Texas 82</p>	<p>S. W. of N. E. u. s. Plywood all 1975 none Champion International Corp all 1976 1977</p>	<p>S. E. of N. E. Paul Jones all 1975 1976 1977</p> <p>Jirama ore co 1975 1976 1977</p>
<p>N. W. of S. W. u. s. Plywood all 1975 none Champion International Corp all 1976 1977</p>	<p>N. E. of S. W.</p> <p>Jirama ore co all int 1975 1976 1977</p>	<p>N. W. of S. E. u. s. Plywood all 1975 none Champion International Corp all 1976 1977</p> <p>Jirama ore co 1975 1976 1977</p>	<p>N. E. of S. E. Paul Jones 38 ac 1975 1976 1977</p>
<p>S. W. of S. W. county line</p>	<p>S. E. of S. W. Little canoe cr</p> <p>St. Clair County</p>	<p>S. W. of S. E.</p>	<p>S. E. of S. E. county line</p>

Scale—1 inch—300 Ft.

COUNTY _____

SECTION 16

TOWNSHIP 12

RANGE 4

FORM 1—S.T.C.—ROBERTS & SON, BIRMINGHAM

<p>N. W. of N. W.</p> <p>W. O. Hutchens 2 1/2 1975 1976 1977</p>	<p>N. E. of N. W.</p> <p>B. Chandler pt 400 1/2 1975 1976 1977</p> <p>D. W. Robinson 2 1/2 1975 1976 1977</p> <p>C. S. Walker 18 1/2 1975 1976 1977</p>	<p>N. W. of N. E.</p> <p>Amos Jones all 1975 1976 1977</p>	<p>N. E. of N. E.</p> <p>Jesse D. Hill all 1975 1976 1977</p>
<p>S. W. of N. W.</p> <p>W. O. Hutchens 2 1/2 1975 1976 1977</p>	<p>S. E. of N. W.</p> <p>B. Chandler pt 400 1/2 1975 1976 1977</p> <p>C. S. Walker 18 1/2 1975 1976 1977</p> <p>Amos Jones pt 300 1/2 1975 1976 1977</p>	<p>S. W. of N. E.</p> <p>Amos Jones 1975 1976 1977</p>	<p>S. E. of N. E.</p> <p>Jesse D. Hill all 1975 1976 1977</p> <p>Warrior Coal Co 1/2 1975 all 1976 1977</p> <p>Helen Nice Moss 1981</p>
<p>N. W. of S. W.</p> <p>W. O. Hutchens pt 1975 1976 1977</p>	<p>N. E. of S. W.</p> <p>B. Chandler pt 400 1/2 1975 1976 1977</p> <p>Amos Jones pt 300 1/2 1975 1976 1977</p> <p>H. E. Moore pt 1975 1976 1977</p> <p>Warrior Coal Co 1975 1976 1977</p> <p>Helen Nice Moss 1981</p>	<p>N. W. of S. E.</p> <p>H. E. Moore pt 1975 1976 1977</p> <p>C. S. Walker 2 1/2 1975 1976 1977</p>	<p>N. E. of S. E.</p> <p>W. S. Plywood Champion Paper Inc pt 1975 none</p> <p>Champion International Corp pt 1976 1977</p> <p>Warrior Coal Co 1975 1976 1977</p> <p>Helen Nice Moss 1981</p>
<p>S. W. of S. W.</p> <p>H. E. Moore pt 1975 1976 1977</p> <p>Warrior Coal Co 1975 1976 1977</p> <p>Helen Nice Moss 1981</p>	<p>S. E. of S. W.</p> <p>Eva E. Smith 10 1/2 1975 1976 1977</p> <p>Warrior Coal Co 1975 1976 1977</p> <p>Helen Nice Moss 1981</p>	<p>S. W. of S. E.</p> <p>H. E. Moore pt 1975 1976 1977</p> <p>Eva E. Smith 2 1/2 1975 1976 1977</p> <p>Warrior Coal Co 1975 1976 1977</p> <p>Little Conee Ck.</p> <p>St. Clair County</p>	<p>S. E. of S. E.</p> <p>H. E. Moore 3 1/2 1975 1976 1977</p> <p>Jack + Margaret Ents 3 1/2 1975 1976 1977</p>

Scale—1 inch=300 Ft.

COUNTY

SECTION 17

TOWNSHIP 12

RANGE 4

FORM 1—S.T.C.—ROBERTS & SON, BIRMINGHAM

<p>N. W. of N. W.</p> <p>J. E. Brothers 75 pt 78 3/4 ac 1975 1976 1977</p> <p>Orville Owen Hillland + uf. pt 1975 1976 1977</p> <p>Wesley W. West 1975 1976 1977</p>	<p>N. E. of N. W.</p> <p>Ralph, Brady + Willie Campbell pt 3/4 ac 1975 1976 1977</p> <p>Arthur Pitts pt 1/2 ac 1975 1976 1977</p>	<p>James Brothers 1/4 ac 1975 1976 1977</p> <p>N. W. of N. E.</p> <p>Don Stanfield + uf. Shiley 1 ac 1975 1976 1977</p> <p>Paul Dentham + uf. 2 1/2 ac 1975 1976 1977</p>	<p>Chester Kargus 1 1/2 ac + 1/2 ac 1975 1976 1977</p> <p>N. E. of N. E.</p> <p>Raymond H. Smith pt 3/4 ac 1975 1976 1977</p> <p>Huff pt 1/2 ac 1975 1976 1977</p>
<p>Coy Mack Battles S. W. of N. W. Orvain Battles 6.66 ac 1975 1976 1977</p> <p>Edward Battles 6.66 ac 1975 1976 1977</p> <p>Billy M. + Nouice L. Cameron 6 3/4 ac 1975 1976 1977</p>	<p>S. E. of N. W.</p> <p>Allen + Helen Brothers 28 3/4 ac 1975 1976 1977</p> <p>Or. H. Brothers 9 ac 1975 1976 1977</p>	<p>Johnie Blakely 1 ac 1975 1976 1977</p> <p>S. W. of N. E.</p> <p>Jack O. Brothers pt 30 ac 1975 1976 1977</p> <p>Roger Dale Dentham + uf. 2 ac 1975 1976 1977</p> <p>Johnny Mac Campbell L 250' x 300' 1975 1976 1977</p>	<p>Ronald H. Brothers S. E. of N. E. Chester Kargus pt 1/4 ac 1975 1976 1977</p> <p>T. A. Brothers 4 ac 1975 1976 1977</p> <p>W. O. Hutchins pt 1975 1976 1977</p> <p>Merrill E. Whinnant 1 ac 1975 1976 1977</p> <p>L. C. Campbell 13.28 ac 1975 1976 1977</p> <p>Shoy A. Washburn pt 1/2 ac 1975 1976 1977</p> <p>And Nell + Vann Wardrup pt 5 1/2 ac 1975 1976 1977</p>
<p>N. W. of S. W.</p> <p>T. M. Brothers all 1975 none</p> <p>Mary E. Hillland + Donald W. Hillland all 1976 1977</p>	<p>O. H. Brothers 34 ac 1975 1976 1977</p> <p>N. E. of S. W.</p> <p>Silly Wayne Eagle pt 1/2 ac 1975 1976 1977</p>	<p>Johnie Blakely 1 ac 1975 1976 1977</p> <p>N. W. of S. E.</p> <p>Jack O. Brothers pt 30 ac 1975 1976 1977</p>	<p>Ronald H. Brothers N. E. of S. E. W. O. Hutchins pt 1/4 ac 1975 1976 1977</p> <p>T. A. Brothers 20 1/2 ac 1975 1976 1977</p> <p>Mrs. Nell B. Bell 1/2 ac 1975 1976 1977</p>
<p>S. W. of S. W.</p> <p>T. M. Brothers all 1975 none</p> <p>Mary E. Hillland + Donald W. Hillland all 1976 1977</p>	<p>O. H. Brothers 38 3/4 ac 1975 1976 1977</p> <p>S. E. of S. W.</p>	<p>Johnie Blakely 10 ac 1975 1976 1977</p> <p>S. W. of S. E.</p> <p>Jack O. Brothers pt 30 ac 1975 1976 1977</p> <p>S. E.</p> <p>Margus 2 ac 1975 1976 1977</p>	<p>Mrs. Nell B. Bell pt 1975 1976 1977</p> <p>S. E. of S. E. J. H. Brothers 5 ac 1975 1976 1977</p> <p>pt Warren Coal Co 1975 1976 1977</p> <p>Helen Rice Mann 1981</p> <p>T. A. Brothers 18 1/2 ac 1975 1976 1977</p>

Scale—1 inch=300 Ft.

COUNTY

SECTION

18

TOWNSHIP

12

RANGE

4

FORM 1—S.T.C.—ROBERTS & SON, BIRMINGHAM

<p>Louise Campbell N. W. of N. W. pt 1/2 1975 1976 1977</p> <p>Ralph + Juanita c. Campbell 20 ac 1975 all 1976 1977</p> <p>Jirama Ore Co 1975 1976 1977</p> <p>all basis 1978 1979 1980 1981</p>	<p>N. E. of N. W.</p>	<p>Louise Campbell N. W. of N. E. pt 25.25 ac 1975 pt 18.75 ac 1976 1977</p> <p>Ralph + Juanita c. Campbell pt 1975 1976 1977</p> <p>V.V. Brothers 2 1/2 ac 1975 1976 1977</p>	<p>N. E. of N. E.</p>
<p>Chester Hargus S. W. of N. W. pt 65 ac 1975 1976 1977</p> <p>George L. Clark + wif. Lot 1976 1977</p>	<p>S. E. of N. W.</p> <p>Jirama Ore Co 1975 1976 1977</p> <p>all basis 1978 1979 1980 1981</p>	<p>Jonny Eugene Benson + wif. 4.75 ac 1975 1976 1977</p> <p>Ralph + Juanita c. Campbell 39 ac 1975 pt 1976 33 ac 1977</p> <p>Harry Finley + wif. 6 1/2 ac 1976 1977</p> <p>Mrs. Evelyn R. Moore 1 ac 1975 2.2 ac 1976 1977</p> <p>Smith Owen Hilliland + wif. pt 6 ac 1977 pt 6 ac</p>	<p>S. E. of N. E.</p> <p>V.V. Brothers 1975 1976 1977</p>
<p>Chester Hargus N. W. of S. W. pt 65 ac 1975 1976 1977</p> <p>Thurston Hargus pt 51 ac 1975 1976 1977</p> <p>Larry Dale Hargus 2 ac 1977</p>	<p>N. E. of S. W. Thurston Hargus pt 51 ac 1975 1976 1977</p> <p>Nathan Hargus + wif. Phillis 2 ac 1975 1976 1977</p> <p>Jirama Ore Co NW 1/2 1975 1976 1977</p> <p>all basis 1978 1979 1980 1981</p>	<p>Sonia M. Brown N. W. of S. E. 2 ac 1975 1976 1977</p> <p>Herbert M. Clendon Leon M. Clendon 2 ac 1975 1976 1977</p> <p>Ray S. Clendon Mrs. W. B. M. Clendon 2 ac 1975 1976 1977</p> <p>Nora M. Washburn 2 ac 1975 1976 1977</p> <p>Charles S. M. Clendon 3.75 ac 1975 1976 1977</p>	<p>N. E. of S. E.</p> <p>T. M. Brothers 20 ac 1975 none</p> <p>Mary E. Hilliland + Donald W. Hilliland 20 ac 1976 1977</p> <p>V.V. Brothers 2 ac 1975 2 1/2 ac 1976 1977</p>
<p>Chester E. Harkin + wif. 38 ac 1975 1976 1977</p>	<p>S. E. of S. W. Mrs. Leulah Archer 1.80 ac 1975 1976 1977</p> <p>W. D. Archer 19 ac 1975 15.81 ac 1976 1977</p>	<p>Howard Hilliland 1 1/2 ac 1975 2 ac 1976 1977</p> <p>W. B. M. Clendon "est." 38 ac 1975 1976 1977</p>	<p>S. E. of S. E.</p> <p>T. M. Brothers 23 ac 1975 none</p> <p>Mary E. Hilliland + Donald W. Hilliland 23 ac 1976 1977</p> <p>E. C. Stanfield 17 ac 1975 1976 1977</p>

Scale—1 inch=300 Ft.

COUNTY

SECTION

19

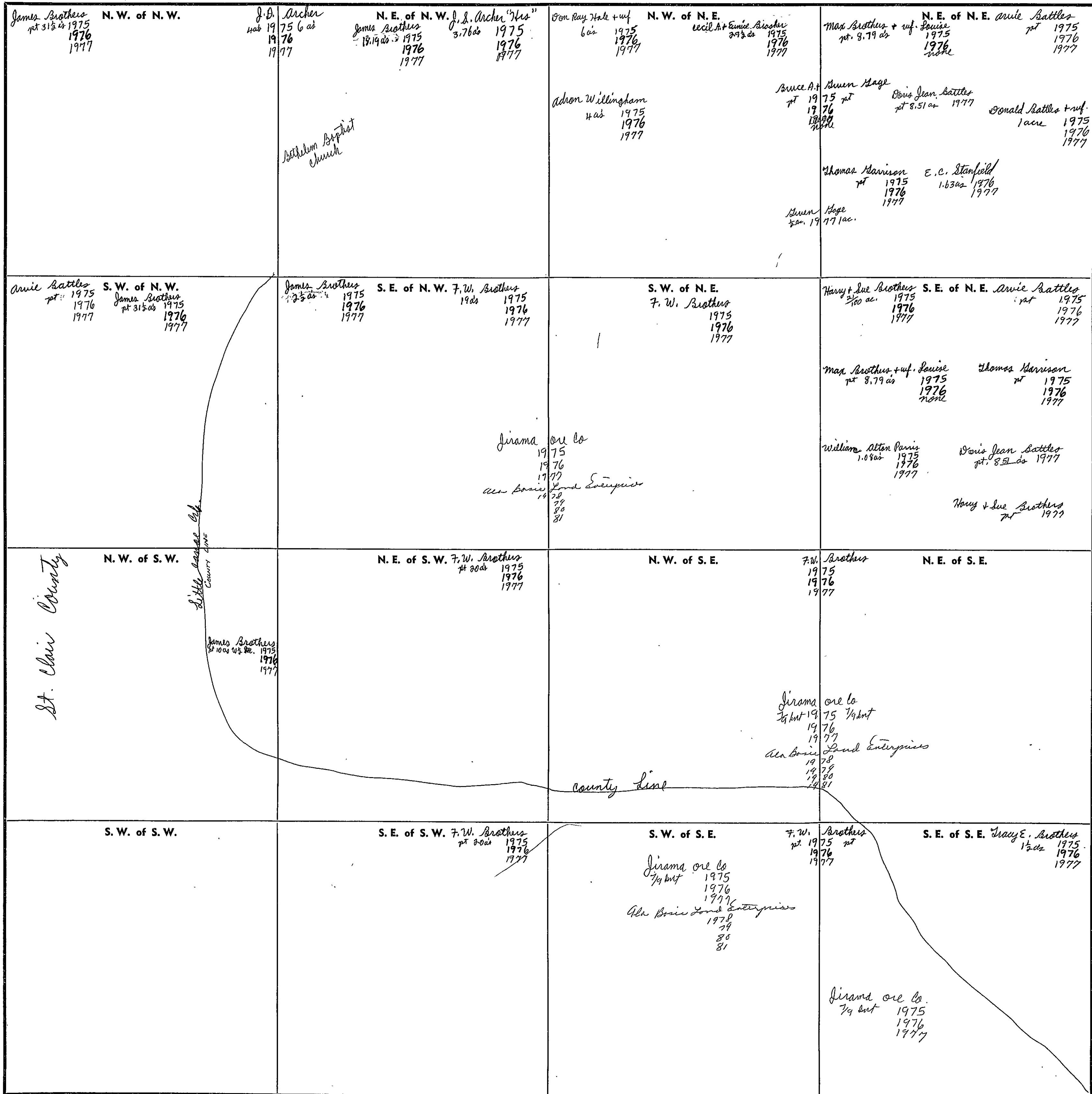
TOWNSHIP

12

RANGE

4

FORM 1—S.T.C.—ROBERTS & SON, BIRMINGHAM



Scale—1 inch—300 Ft.

COUNTY

SECTION 20

TOWNSHIP 12

RANGE 4

FORM 1—S.T.C.—ROBERTS & SON, BIRMINGHAM

<p><i>Annie Battles</i> 30 ac 1975 1976 1977</p> <p>N. W. of N. W.</p> <p><i>B. E. Hargus</i> 100 ac 1975 1976 1977</p> <p>N. E. of N. W.</p> <p><i>Warrior Coal Co</i> S.E. 2 1975 1976 1977</p> <p><i>Here Mine Mass</i> 1981</p> <p><i>Ronald Battles + wf.</i> pt. 1975 1976 1977</p>	<p>N. W. of N. E.</p> <p><i>Glenn B. Swadlow + wf.</i> und 1/2 int 1975 1976 1977</p> <p><i>Louis R. Morton</i> und 1/2 int 1975 1976 1977</p> <p>N. E. of N. E.</p> <p><i>Glenn B. Swadlow + wf.</i> und 1/2 int 1975 1976 1977</p>	<p><i>Jirama Ore Co</i> 1975 1976 1977</p> <p><i>Ala. Bricks Found Enterprises</i> 1975 1976 1977</p>	<p><i>Glenn B. Swadlow + wf.</i> und 1/2 int 1975 1976 1977</p> <p><i>Louis R. Morton</i> und 1/2 int 1975 1976 1977</p> <p>N. E. of N. E.</p> <p><i>Glenn B. Swadlow + wf.</i> und 1/2 int 1975 1976 1977</p>
<p><i>Annie Battles</i> 18 ac 1975 1976 1977</p> <p>S. W. of N. W.</p> <p><i>Thomas Harrison</i> pt 1975 1976 1977</p> <p>S. E. of N. W.</p> <p><i>Tracy E. Brothers</i> 1975 1976 1977</p> <p><i>Jirama Ore Co</i> 1975 1976 1977</p> <p><i>Ala. Bricks Found Enterprises</i> 1975 1976 1977</p>	<p><i>Jirama Ore Co</i> 1975 1976 1977</p> <p>S. W. of N. E.</p> <p><i>Louis R. Morton</i> und 1/2 int 1975 1976 1977</p> <p><i>Tracy E. Brothers</i> 5.16 ac 1975 1976 1977</p> <p>S. E. of N. E.</p> <p><i>B. E. Hargus</i> 2 1/2 ac 1975 1976 1977</p> <p><i>E. E. Smith</i> 39 ac 1975 1976 1977</p>	<p><i>Jirama Ore Co</i> 1975 1976 1977</p> <p><i>Ala. Bricks Found Enterprises</i> 1975 1976 1977</p> <p><i>Glenn B. Swadlow + wf.</i> und 1/2 int 1975 1976 1977</p>	<p><i>Warrior Coal Co</i> 1975 1976 1977</p> <p><i>Here Mine Mass</i> 1981</p>
<p>N. W. of S. W.</p> <p><i>O. C. Brothers</i> 25 ac 1975 1976 none</p> <p>N. E. of S. W.</p> <p><i>Hilbert Brothers + wf. Rita</i> 2 ac 1975 1976 1977</p> <p><i>Tracy E. Brothers</i> 27 ac 1975 1976 1977</p> <p><i>Jirama Ore Co</i> 1975 1976 1977</p> <p><i>Ala. Bricks Found Enterprises</i> 1975 1976 1977</p>	<p>N. W. of S. E.</p> <p><i>Tracy E. Brothers</i> 1975 1976 1977</p> <p>N. E. of S. E.</p>	<p><i>Jirama Ore Co</i> 1975 1976 1977</p> <p><i>Ala. Bricks Found Enterprises</i> 1975 1976 1977</p>	<p><i>Warrior Coal Co</i> 1975 1976 1977</p> <p><i>Here Mine Mass</i> 1981</p>
<p><i>Jirama Ore Co</i> 1975 1976 1977</p> <p><i>Ala. Bricks Found Enterprises</i> 1975 1976 1977</p> <p>S. W. of S. W.</p> <p><i>Tracy E. Brothers</i> 1975 1976 1977</p> <p>S. E. of S. W.</p> <p><i>Jirama Ore Co</i> 1975 1976 1977</p> <p><i>Ala. Bricks Found Enterprises</i> 1975 1976 1977</p>	<p><i>Tracy E. Brothers</i> 1975 1976 1977</p> <p>S. W. of S. E.</p> <p><i>Jirama Ore Co</i> 1975 1976 1977</p> <p><i>Ala. Bricks Found Enterprises</i> 1975 1976 1977</p>	<p><i>Tracy E. Brothers</i> 1975 1976 1977</p> <p>S. W. of S. E.</p> <p><i>Jirama Ore Co</i> 1975 1976 1977</p> <p><i>Ala. Bricks Found Enterprises</i> 1975 1976 1977</p>	<p>S. E. of S. E.</p> <p><i>St. Clair County</i></p>

Scale—1 inch—300 Ft.

COUNTY

SECTION 21

TOWNSHIP 12

RANGE 4

FORM 1—S.T.C.—ROBERTS & SON, BIRMINGHAM

<p>N. W. of N. W.</p> <p>Warrior Coal Co. 1975 1976 1977</p> <p>Helen Rice Mass 1971</p>	<p>N. E. of N. W.</p> <p>Jirama Ore Co 1975 1976 1977</p> <p>Aln basin Ford Antiquities 1977 78 81</p> <p>Eva E. Smith all 1975 25a 1976 1977</p>	<p>N. W. of N. E.</p> <p>Eva E. Smith 11a 1975 1976 1977</p>	<p>N. E. of N. E.</p>
<p>S. W. of N. W.</p>	<p>S. E. of N. W.</p> <p>St. Clair County</p>	<p>S. W. of N. E.</p>	<p>S. E. of N. E.</p>
<p>N. W. of S. W.</p>	<p>N. E. of S. W.</p>	<p>N. W. of S. E.</p>	<p>N. E. of S. E.</p>
<p>S. W. of S. W.</p>	<p>S. E. of S. W.</p>	<p>S. W. of S. E.</p>	<p>S. E. of S. E.</p>

Scale—1 inch—300 Ft.

COUNTY _____

SECTION 23

TOWNSHIP 12

RANGE 4

FORM 1—S.T.C.—ROBERTS & SON, BIRMINGHAM

<p>N. W. of N. W.</p>	<p>N. E. of N. W.</p>	<p>N. W. of N. E.</p> <p>Jewel Little Harris pt 70 ac 1975 1976 1977</p>	<p>N. E. of N. E.</p> <p>ms. Sam Stapleton ad 1975 1976 1977</p>
<p>S. W. of N. W.</p>	<p>S. E. of N. W.</p> <p>St. Clair County</p>	<p>S. W. of N. E.</p> <p>Jewel Little Harris pt 70 ac 1975 1976 1977</p> <p>Frances + John O'Byrnt pt 12 ac 1975 none</p> <p>Frances Graham + Rebecca L. O'Byrnt pt 12 ac 1976 1977</p>	<p>S. E. of N. E.</p> <p>Willie M. Abercrombie pt 19 75 pt ac 19 76 pt ac 19 77 ac</p> <p>ms. Sam Stapleton ad 1975 1976 1977</p>
<p>N. W. of S. W.</p>	<p>N. E. of S. W.</p>	<p>N. W. of S. E.</p> <p>Jewel Little Harris pt 70 ac 1975 1976 1977</p> <p>Frances + John O'Byrnt pt 12 ac 1975 none</p> <p>Frances Graham + Rebecca L. O'Byrnt pt 12 ac 1976 1977</p>	<p>N. E. of S. E.</p> <p>Willie M. Abercrombie pt 19 75 pt ac 19 76 pt ac 19 77 ac</p>
<p>S. W. of S. W.</p>	<p>S. E. of S. W.</p>	<p>S. W. of S. E.</p>	<p>S. E. of S. E.</p>

Little Lince ad
County line

Scale—1 inch—300 Ft.

COUNTY _____

SECTION 24

TOWNSHIP 12

RANGE 4

FORM 1—S.T.C.—ROBERTS & SON, BIRMINGHAM

<p>N. W. of N. W. H.C. Smart + wif. all 1975 1976 1977</p>	<p>N. E. of N. W. H.W. Battles + wif. 39 ac 1975 ex sb. 1976 exp 1977</p> <p>Lester A. Battles 1 acre 1975 1976 1977</p>	<p>N. W. of N. E. W. Arthur Shirley "est" all 1975 1976 1977</p>	<p>Henry Braswell 35 ac 1975 1976 1977</p> <p>N. E. of N. E. W. Arthur Shirley "est" 5 ac 1975 1976 1977</p>
<p>S. W. of N. W. Jewel Little Harris all 1975 1976 1977</p>	<p>S. E. of N. W.</p> <p>Lewis W. Shirley all 1975 35$\frac{3}{4}$ ac 1976 1977</p>	<p>Willard L. Hulsey 24 ac 1975 1976 1977</p> <p>S. W. of N. E.</p>	<p>Henry Braswell 24 ac 1975 1976 1977</p> <p>S. E. of N. E. Ed Bynum 1975 1976 1977</p> <p>James B. Little 2 ac 1975 1976 1977</p>
<p>Divided over Co. 1975 1976 1977</p> <p>Alta Lewis + wif. 1975 1976 1977</p> <p>N. W. of S. W. Jewel Little Harris 3 ac 1975 1976 1977</p> <p>county line</p> <p>Little Conoco Corp. Ed Bynum conv. dec. 1977</p> <p>U.S. Pipe + Fdry Co. 2 ac 1975 1976 1977</p>	<p>N. E. of S. W. Ed Bynum 1975 1976 1977</p> <p>U.S. Pipe + Fdry Co. 1975 1976 1977</p>	<p>N. W. of S. E. Ed Bynum 1975 1976 1977</p>	<p>N. E. of S. E.</p>
<p>S. W. of S. W.</p> <p>St. Clair County</p>	<p>S. E. of S. W. U.S. Pipe + Fdry Co. 1975 1976 1977</p> <p>James H. Sharp + wif. + wif. + wif. + wif. 1975 1976 1977</p> <p>Russell L. Lemons 19 ac 1975 1976 1977</p> <p>County Line</p>	<p>atlantic pt. 1975 1976 1977</p> <p>oil Co. Inc. pt. 1975 1976 1977</p> <p>S. W. of S. E. Ed Bynum 1975 1976 1977</p> <p>ms. Mildred Wilson pt. 58 ac 1975 1976 1977</p> <p>Russell L. Lemons 19 ac 1975 1976 1977</p>	<p>S. E. of S. E. Lilah Shirley Nicholson all 1975 1976 1977</p> <p>John W. Katharine Thompson 1975 1976 1977</p>

Scale—1 inch=300 Ft.

COUNTY

SECTION 25

TOWNSHIP 12

RANGE 4

FORM 1—S.T.C.—ROBERTS & SON, BIRMINGHAM

N. W. of N. W.	N. E. of N. W.	N. W. of N. E.	<p>N. E. of N. E.</p> <p>Edith Shirley Nicholson 6a2 1975 1976 1977</p> <p>John H. + Katherine Thompson at lot in NE 1/4 1975 1976 1977</p>
S. W. of N. W.	<p>S. E. of N. W.</p> <p>St. Clair County</p>	S. W. of N. E.	<p>S. E. of N. E.</p> <p>William T. Cloud 26a2 1975 1976 1977</p>
N. W. of S. W.	N. E. of S. W.	N. W. of S. E.	<p>N. E. of S. E.</p> <p>St. Cal. Mason A. D. & Co., Inc. 2a2 1975 1976 1977</p> <p>U. S. Plywood Company Papers Inc. 7a2 1975</p>
S. W. of S. W.	S. E. of S. W.	S. W. of S. E.	S. E. of S. E.

Survey Line

Little Goose Lake

Scale—1 inch—300 Ft.

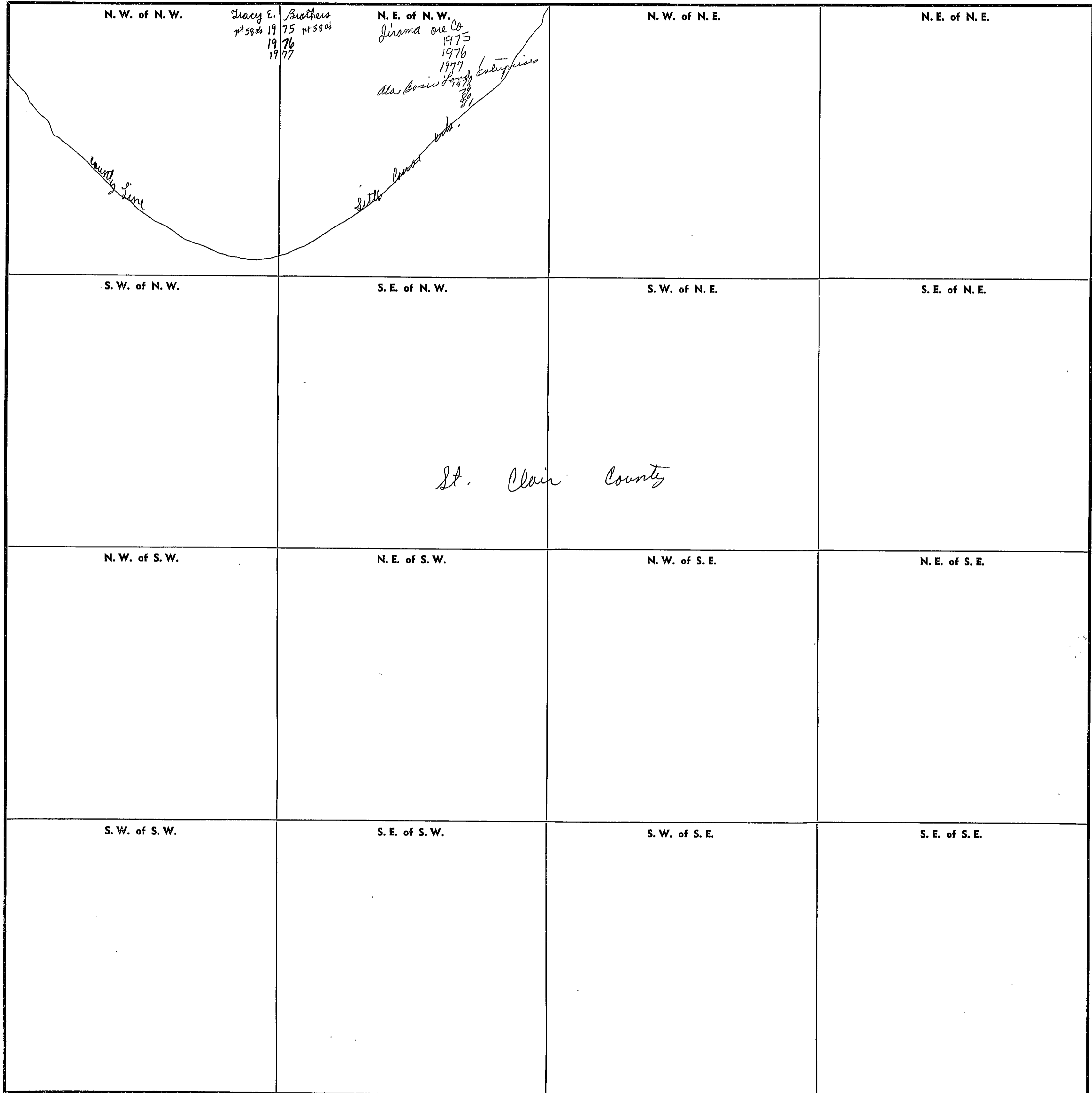
COUNTY _____

SECTION 29

TOWNSHIP 12

RANGE 4

FORM 1—S.T.C.—ROBERTS & SON, BIRMINGHAM



COUNTY _____

Scale—1 inch—300 Ft.

SECTION 36

TOWNSHIP 12

RANGE 4

FORM 1—S.T.C.—ROBERTS & SON, BIRMINGHAM

N. W. of N. W.	N. E. of N. W.	N. W. of N. E.	N. E. of N. E.
S. W. of N. W.	S. E. of N. W.	S. W. of N. E.	S. E. of N. E.
N. W. of S. W.	N. E. of S. W.	N. W. of S. E.	N. E. of S. E.
S. W. of S. W.	S. E. of S. W.	S. W. of S. E.	S. E. of S. E.

Little Camp Creek

COUNTY _____

Scale—1 inch=300 Ft.